



Odisha Mining Corporation Limited

(A GOLD CATEGORY STATE PSU)

No. ~~7563~~ /OMC/F&E/2015
18th June, 2015

To

**The Divisional Forest Officer,
Keonjhar Division.**

Sub: Proposal for Diversion of 401.7824 ha of forest land including Safety Zone of Gandhamardan Block-A Iron Ore Mines of M/s. OMC Ltd. (**Proposal No. FP/OR/MIN/13031/2015, St. Sl.No. OR-046/2015**).

Ref: Letter No. 4795/Mining, dtd. 6th June, 2015 of DFO, Keonjhar.

Sir,

The point wise compliances to the deficiencies observed by the DFO, Keonjhar in the letter under reference is furnished below:

A) Undertaking/Certificates to be furnished

- 1) Undertaking by OMC towards payment of additional NPV, if so determined as per the final decision of the Hon'ble Supreme Court of India is enclosed as **Annexure-I**.
- 2) Certificate towards payment of NPV in respect of other mines of OMC situated in the Keonjhar district and in the state of Odisha is enclosed as **Annexure-II**.
- 3) Certificate by OMC regarding status of land as on 25.10.1980 is enclosed as **Annexure-II**.
- 4) Certificate by OMC regarding compliance as regards violation committed during ML is enclosed as **Annexure-II**.
- 5) Certificate by OMC regarding pending court matters is enclosed as **Annexure-II**.

B) Authenticated Maps and documents to be furnished

- 1) The corrected DGPS map duly authenticated by DFO is uploaded in the web portal of MOEF & CC, Govt. of India.
- 2) Check list in the prescribed format is enclosed herewith as **Annexure-III**.
- 3) The copy of sample tree Enumeration of the proposed forest land is enclosed as **Annexure-IV**.

It is requested to kindly process the proposal to the higher quarter for approval.

Encl: As above

Yours faithfully,

(S. K. Das)
Dy. General Manager (Geo)
Power Attorney Holder
Odisha Mining Corporation Ltd.
Bhubaneswar.



Odisha Mining Corporation Limited

(A GOLD CATEGORY STATE PSU)

Annexure-I

UNDERTAKING

I Sri S.K.Das, Dy. General Manager (Geo), Power of attorney holder of O.M.C. Ltd do hereby undertake to deposit the additional NPV, if so determined as per final decision of Hon'ble Supreme Court of India.

(S.K.Dás)

Dy. General Manager (Geo)
Authorised Signatory
Odisha Mining Corporation Limited

S.K. Das

f Dy. General Manager (Geo)
Power of Attorney Holder
Odisha Mining Corporation Ltd.
Bhubaneswar-751001



Odisha Mining Corporation Limited

(A GOLD CATEGORY STATE PSU)

Annexure-II

CERTIFICATE

I Sri S.K.Das, Dy. General Manager (Geo), Power of attorney holder of O.M.C. Ltd do hereby certify that:

Sl. No. 2: OMC has deposited NPV in respect of all other mining leases/projects of OMC situated in Keonjhar district and State of Odisha except the following due to reasons mentioned against each.

Sl. No.	Name of the ML of OMC	District	Demand raised towards payment of NPV	Reason for non-payment of NPV by OMC
1	Boula	Keonjhar	Rs 194711040.00	MoEF had rejected the proposal on 27.08.1998 for which as per circular by MoEF dt 01.04.2015, NPV may not be paid.
2	Roida - D	Keonjhar	Rs 77639150.00	Lease has not been granted in favour of OMC.
3	Nishikhal Manganese	Rayagada	Rs.20818280.00	MoEF had rejected the proposal for diversion of part forest area on 04.12.2010. As per the circular by MoEF dt 01.04.2015, NPV may not be paid.
4	Dumuria Chaina Clay	Mayurbhanja	Rs.13969190.00	Lease has been rejected by the State Govt. Therefore according to circular by MoEF dt 01.04.2015, NPV may not be paid

Sl. No.3: Certified that the ML area over 618.5760 ha comprises 33.6132 ha of village forest (VF) & 486.1340 ha of Proposed Reserved Forest (PRF) as on 25.10.1980. The total forest land therefore comes to 519.7472 ha.

Sl.No.4: Certified that OMC have complied the violations committed during mining lease period.

Sl.No.5: Certified that no court matter is pending against Gandhamardan-A mining project.

(S.K.Das)

Dy. General Manager (Geo)
Authorised Signatory
Odisha Mining Corporation Limited
S.K. Das

Dy. General Manager (Geo)
Power of Attorney Holder
Odisha Mining Corporation Ltd
Bhubaneswar-751001

CHECK LIST

PROPOSAL FOR DIVERSION OF FOREST LAND FOR NON-FORESTRY USE UNDER
FOREST (CONSERVATION) ACT, 1980

State Serial No:

Title of the proposal: Diversion of 401.7824 ha of additional forest area pertaining to Gandhamardan -A Iron Ore mining lease area over 618.576 ha of M/s Odisha Mining Corporation Limited.

Sl. No.	Details and documents to be provided	Provided or not	If not provided why?	Page No
1	Check list of project proposal.	Yes	-	i-xv
2	Authorization letter of the project authority. Position of the Authorized person in the company with the signature attested.	Yes	-	297-305
3	Main application Form-A, Part-I prescribed in the rules under Forest (Conservation) Act, 1980 with all its columns duly filled in and signed by the Competent authority with date, place and their official seal. NB: All the information of Part-I of the Form-A including item-wise Breakup of the forest area required must be given in the form itself expanding the columns.	Yes	-	01-22
4	Detail note on the project. It must include the information regarding the number of village and number of persons to be benefited from the project including employment generation.	Yes	-	02,10 & 12
5	Map of the project site with forest area indicated clearly by showing forest boundaries within the proposed area; proposed land use of all areas in distinct colors in 1:50000 or any other suitable scale on original survey of India topo sheet. The survey details should be in the GPS coordinates in addition to plain survey. N.B: If the area is very small, in addition to the above, an index map to be submitted showing forest boundaries and a location map on a larger scale with land use of the area required duly signed by the User Agency, Revenue Authorities not below the rank of the Tahasildar and DFO concerned.	Yes	-	Plate-I (In the map folder) Plate-IX and IXA in the map folder.
6	Lay-out plan of project site <i>In case of linear diversions of forest land, linear map or a diagrammatical map of the project site, if it is not a linear diversion, map should be enclosed.</i>	Yes	-	Plate-I (In the map folder)
7	Statement showing the details of Forest area involved. <i>Survey No. /Coup No. Compartment No.etc. and item wise breakup of the forest area proposed diversion duly signed by Range Officer and DFO concerned.</i>	Yes	-	2,12 & Plate No.V (In the map folder)
8	Statement giving the details of non-forest areas involved in the proposal. The land schedule and the map have to be attested by the revenue authority not below the rank of Tahasildar.	Yes	-	2,13 & Plate No.III (In the map folder)

Sl. No.	Details and documents to be provided	Provided or not	If not provided why?	Page No
9	Certificate from the project proponent that no alternative suitable non-forest land is available for the project in question, and that this is the best location from among several alternative considered and involving the barest minimum extent of forest land.	Yes	-	11.12 & (vii)
10	Justification for locating the project in forest area to be given by the User Agency and countersigned by DFO.	Yes	-	11.12
11	Certificate for minimum use of forest land to be submitted by User Agency by giving details of the areas and trees involved in the alternatives examined and the reasons of their rejection duly countersigned by DFO.	Yes	-	11.12 & (viii)
12	Cost benefits analysis as per the guidelines issued under Forest (Conservation) Act, 1980 in prescribed format. If not required reasons may be mentioned.	Yes	-	160
13	No objection certificate from local bodies i.e. Aam Sabha	No	Not applicable	-
14	Status of clearance under Environment (Protection) Act, 1986, where necessary. 1) Environment clearance 2) Odisha State Pollution Control Board clearance	Yes Yes	- -	272-280 281-293
15	Detail scheme of rehabilitation of project affected persons. The scheme has agreement with the State R&R policy, 2006.	No	No R & R involved	-
16	Has the rights under Forest Rights Act, 2006 has been settled? If so, the documents from the Collector and Gram sabha need to be attached.	Yes	-	197-256
17	Undertaking by the User Agency to bear the cost of compensatory afforestation duly countersigned by the DFO.	Yes	-	294
18	Undertaking by the User Agency to pay the Nett Present Value (NPV) of the Forest Land involved duly countersigned by the DFO.	Yes	-	294 & (b)
19	Species-wise and Girth class wise enumeration list and abstract of trees (abstract to be given at the end of the list) standing in the forest area in question neatly typed or computerized and duly signed by DFO.	Yes	-	
20	Site inspection report of the forest area involved in the project proposal by concerned DFO or higher level Forest Officer in prescribed format.	Yes	-	24A, B & C
21	Details of the non-forest land/degraded forest area identified for compensatory afforestation viz. Survey No. Compartment No., Village, Tahasil, District etc. along with the boundaries of adjoining areas with their land use in distinct colours.	Yes	-	171-185

22	Detailed scheme for compensatory afforestation on identified non-forest area/degraded forest area at present wage rate duly signed by DFO and countersigned by the CF concerned. The CA scheme must include all the technical details, details of work scheduled total financial outlay and proposed monitoring mechanism.	Yes		186-196 196 (i-xvii)
23	Certificate from the DFO that non-forest land selected for compensatory afforestation is in a compact block and contiguous to forest area or in close proximity of forest area and suitable from the management and protection point of view.	Yes		179-184
24	Certificate from the competent authority regarding non-availability of non-forest land in the State for raising compensatory afforestation, where applicable.	No.	Land is made available.	
25	Any other information /documents attached. Please specify.	No		

Date:
Place:



User Agency

Signature and seal
(Please read Sl. No.2)

S.K. Das

Dy. General Manager (Geo)
Power of Attorney Holder
Odisha Mining Corporation Ltd.
Bhubaneswar-751001

Divisional Forest Officer
Keonjhar Forest Division

COUNTERSIGNED BY

Regional Chief Conservator of Forests,
Rourkela Circle

MINING PROPOSALS

Sl. No	Details and documents to be provided	Provided or not	If not provided why?	Page No
26	In case of Mining proposal, the following information / documents must be given:			
	(a) Certificate from the competent authority like District Mining Officer/Geologist, regarding non-availability of the same mineral/ore in the nearby non-forest area.	Yes	-	295
	(b) Estimated reserve of each mineral/ore in the forest area and non-forest area.	Yes	-	08-09
	(c) Total area demanded and extents of forest area involved in the proposed mining lease shown in distinct colors on relevant maps.	Yes	-	Plate-V
	(d) Proposed period of mining lease.	Yes	-	08
	(e) If it is a renewal of mining lease			
	a. Whether the details have been furnished about the expired lease.	Yes	-	08
	b. Date of filing the renewal application.	Yes	-	08 & 147
	c. Extent of forest and non-forest land already covered by working and mining operation, etc.	Yes	-	3,4,5 & Plate No.IV
	(f) Minimum distance of the proposed site from Wildlife Sanctuary and National Park.	Yes	-	Plate-I
	(g) A copy of the mining scheme duly approved by IBM, Nagpur be enclosed.	Yes	-	306-525
	(h) Detail Reclamation Plan, wherever required. It should be realistic exhaustive and complete in all respects along with relevant maps in distinct colors. It should also include the details of back fillings, afforestation and execution of such works, wherever required.	Yes	-	Plate No-VIII & 161
	(i) Copy of lease deed/agreement entered in to with the district authorities.	Yes	-	30-70

Sl. No	Details and documents to be provided	Provided or not	If not provided why?	Page No
	<p>(j) The details of Safety Zone Area for the mining as per Para 4.7 of the guidelines. The undertaking from the project authorities to bear the cost of fencing the safety zone area and afforestation over one and half times of degraded forest area. The details of safety zone to be ascertained by the competent authority viz. Indian Bureau of Mines / Department of Geology and Mining of State Government.</p> <p>NB: Map of the above information in the appropriate scale wherever it is required</p>	Yes		15-16 294



User Agency

Signature and seal
(Please read Sl. No.2)

S.K. Das

Dy. General Manager (Geo)

Power of Attorney Holder

Odisha Mining Corporation Ltd.

Bhubaneswar-751001

Agreed to documents

Nodal Officer

Office of the PCCF, Odisha

Divisional Forest Officer
Keonjhar Forest Division

With comments

Countersigned by
Regional Chief Conservator of Forests,
Rourkela Circle

(v)

CHECK LIST SERIAL NUMBER: 07
 STATEMENT SHOWING DETAILS OF FOREST AREA
 PROPOSED FOR DIVERSION

Sl. No.	Division	District	Range/ Block/ village limit	Survey/ Compartment/ Number/ KM.Stone	Forest area proposed for diversion (Ha)	Legal status of forest area	Remarks
1	2	3	4	5	6	7	8

Date:
Place:

Divisional Forest Officer
 Keonjhar Forest Division
 Office Seal

CHECK LIST SERIAL NUMBER: 08
 STATEMENT SHOWING DETAILS OF NON-FOREST AREA
 INVOLVED IN THE DIVERSION PROPOSED

Sl No	Division	District	Range/ Block/ village limit	Survey/ Compartment/ Number/ KM.Stone	Forest area proposed for diversion (Ha)	Legal status of forest area Pre 1980 and after	Remarks
1	2	3	4	5	6	7	8

Date:
Place:

Divisional Forest Officer
 Keonjhar Forest Division
 Office seal

CHECK LIST SERIAL NUMBER: 11

CERTIFICATE FOR MINIMUM USE OF FOREST LAND

This is to certify that the forest area involved in the proposal pertaining to Gandhamardan-A iron ore mines is unavailable and barest minimum forest area i.e. 401.7824 ha including 7.2807 ha of forest area earmarked for safety zone is proposed for diversion.

Date:
Place:

Countersigned by

Divisional Forest Officer
Keonjhar Forest Division.



(S.K. Das)

Dy. General Manager (Geo)
Power of Attorney Holder
(Official Seal)

S.K. Das
Dy. General Manager (Geo)
Power of Attorney Holder
Odisha Mining Corporation Ltd.
Bhubaneswar-751001

CHECK LIST SERIAL NUMBER: 18

UNDERTAKING FOR PAYMENT OF NET PRESENT VALUE
FOREST AREA

It is to certify that I/We Sri S.K.Das, Sr.Manager, (Geo), Power of Attorney Holder, O.M.C.Ltd have applied for diversion of 401.7824 ha of balance forest area pertaining to Gandhamardan-A iron ore mining lease for the purpose of mining and ancillary activities including 7.2807 ha of forest area earmarked for safety zone. I /We have already paid the net present value (NPV) of the above forest land. Undertaking is enclosed as Annexure-XXXX

Date:

Place:

Countersigned by

Divisional Forest Officer
Keonjhar Forest Division



(S.K.Das)

Dy.General Manager (Geo)
Power of Attorney Holder
(Official Seal)

S.K. Das

Dy. General Manager (Geo)
Power of Attorney Holder
Ogisha Mining Corporation Ltd.
Bhubaneswar-751001

CHECK LIST SERIAL NUMBER: 20

SITE INSPECTOR REPORT NOT BELOW THE RANK OF DCF

(For the forest land to be diverted under FCA)

A proposal has been received by this office from M/s Odisha Mining Corporation Limited for diversion (under FCA-1980) of 394.5017 ha of forest land for non-forestry purpose. The project envisages the use of forest land for *Mining operation. The site inspection of the land involved in the proposal has been done by me on date _____. On inspection of the site, it is found that the land required by the User Agency is a village forest, DLC forest and PRF measuring 394.5017 ha.

The requirement of forest land as proposed by the user agency in Col.2 of Part-I is unavoidable and is barest minimum required for the project.

Whether any rare/endangered/unique species of flora and fauna found in the area. If so, details thereof.

Whether any protected archaeological/heritage site/defense establishment or any other important monument is located in the area. If so, the details therefore with NOC from competent authority, if required.

- (a) The user agency has not violated the previous of Forests (Conservation) Act, 1980 and no work has been started without proper sanction.
- (b) It has been found that the user agency has violated the Forest (Conservation) Act, 1980 provisions. A detailed report as Para 1.9 of Chapter 1, Part C of handbook of Forest (Conservation) Act, 1980 is attached. Specific recommendation for acceptance or otherwise of the proposal.

(Signature)
Place _____ Name _____
Date _____ Designation _____
Office Seal

N.B:

* State the purpose for which the forest land is proposed to be diverted.

**out of (a) and (b) tick (✓) the option which is applicable and cross(x) the option which is not applicable.

As per letter number 2-2/2000-FC dated 16.1.2000 from Ministry of Environment & Forests, Government of India for proposal involving less than 40 ha of forest land, the site inspection report from DCF is required and for proposal involving more than 40ha of forest land site inspection report of Conservator of Forests is required.

CHECK LIST SERIAL NUMBER:-21 :
LOCATION MAP

Location Map of Non-forest / degraded forest Area identified for Compensatory Afforestation in lieu of proposal for diversion of _____ ha of forest land _____ in _____ District _____ Village _____ Tehsil _____ District _____ Forest Division _____ Forest Range _____ block No. / Compartment No. / Survey No. _____ Area _____

Divisional Forest Officer
_____ Forest Division
Office Seal _____

CHECK LIST SERIAL NUMBER:-22
"SCHEME FOR COMPENSATORY AFFORESTATION"

Detail scheme for Compensatory Afforestation to be carried out in lieu of _____ ha of forest area to be diverted for _____ in _____ District.

1. Detail of degraded forest/forest land/non-forest land:
 District _____ Village _____
 Tehsil _____ Name of Division _____
 Range _____ Block/ Compartment/Survey No. _____
 Area to be afforested _____

2. Description of Area

- i. Whether the site selected for Compensatory Afforestation is a land bank or not _____
 ii. If the CA site is other than the land bank, reasons be given _____
 iii. In case of non-forest area identified for CA, then what is the distance of CA site from the adjoining forest boundary _____?
 iv. Soil Type _____
 v. Topography
 (a) Hilly/Undulating/Plain
 (b) Slope-steep/Medium/Gentle.
 vi. Whether the area is bearing any root stock of vegetation _____

3. Plantation Model

Copy of the approved Compensatory afforestation Scheme/Model showing component wise physical and financial breakup to be enclosed.

4. Schedule of Plantation Programme

Detail of year wise break-up of requirements of funds is as under:

Year	Area	Rate/ha	Total Amount
0 th Year			
1 st Year			
2 nd Year			
3 rd Year			
4 th Year			
5 th Year			
Supervision charges			
Total			

Technical details:

Technical details of Compensatory Afforestation scheme are as follows:

- (a) General Details
- (b) Spacement
- (c) Species
- (d) Plantation Method
- (e) Soil and Moisture Conservation Works
- (f) Protection (Fencing, Watch man, Peoples Participation etc.)
- (g) Proposed Monitoring Mechanism
- (h) Any other information.

Divisional Forest Officer
Keonjhar Forest Division

CHECK LIST SERIAL NUMBER: 23
"LAND SUITABILITY CERTIFICATE BY DFO CONCERNED"

This is to certify that _____ ha land bearing Survey No. /Compartment
No. _____ of identified for Compensatory Afforestation is suitable for plantation
from management point of view and is free from all sorts of encumbrances and encroachment.

Place _____
Date _____

Divisional Forest officer
Keonjhar Forest Division
Office Seal _____

MAPS AND PLATES

Sl No.	Details Of Maps and Plates annexed	Provided or not	If not provided why	Page Number
1	Location Plan combining the Survey of India Topo Sheet Nos.73 G/6 & 73 G/10, showing the ML boundary, adjoining leases and the boundary of adjoining forest blocks.	Yes	-	Plate No. I.
2	Copy of the Lease Map showing the details of the Mining Lease boundary.	Yes	-	Plate No. II
3	Copy of the map showing the area applied for Renewal of Mining Lease showing forest and non-forest plots, as per the HAL settlement ROR.	Yes	-	Plate No. III.
4	Copy of the plan duly authenticated by the Forest and Revenue authorities showing details of the area broken prior to 25.10.1980.	Yes	-	Plate No. IV.
5	Proposed Land Use plan showing details of the forest areas proposed for diversion.	Yes	-	Plate No. V
6	Copy of the Geological Map of the mining lease area showing different litho logical units.	Yes	-	Plate No. VI.
7	Plan showing details of the area earmarked for Safety Zone.	Yes	-	Plate No. VII.
8	Plan showing the year wise phased reclamation and afforestation.	Yes	-	Plate No. VIII.
9	Plan showing ML area superimposed over the satellite imagery surveyed by ORSAC by DGPS.	Yes	-	Plate No. IX.
10	Plan showing the forest area proposed for diversion on geo-referenced cadastral map superimposed by the ML boundary and vetted by ORSAC.	Yes	-	Plate No. IXA.
11	Patch wise DGPS reading in forest land involved in the proposal over 401.7824 ha of Gandhamardan Block-A Iron ore Mines of OMC Ltd.	Yes	-	Plate No. IXA1.
12	Plan showing non-forest Govt. land over 117.9648 ha in village Jatra alienated in favour of the Forest Department for compensatory afforestation.	Yes	-	Plate No. X A.
13	Plan showing non-forest Govt. land over 329.811 ha in village Khamarpadar in Kalahandi district proposed for compensatory afforestation.	Yes	-	Plate No. X B.

**DETAIL SAMPLE PLOT
ENUMERATION OF
TREE GROWTH OF 52 HA.
(26 PLOTS X 2 HA.)
OF GANDHAMARDAN
BLOCK - "A"
FOR DIVERSION PROPOSAL
OVER AN AREA OF 401.7824 HA.**

CONTENTS

<u>SI NO.</u>	<u>PLOT</u>	<u>NOS. OF TREES</u>	<u>PAGE</u>
1.	VILLAGE FOREST - 1.	: 76	1 - 3
2.	VILLAGE FOREST - 2	: 404	4 - 12
3.	PRF - 1	: 404	13 - 21
4.	PRF - 2	: 459	22 - 31
5.	PRF - 3	: 508	32 - 42
6.	PRF - 4	: 541	43 - 54
7.	PRF - 5	: 506	55 - 66
8.	PRF - 6	: 500	67 - 77
9.	PRF - 7	: 407	78 - 87
10.	PRF - 8	: 172	88 - 92
11.	PRF - 9	: 590	93 - 105
12.	PRF - 10	: 131	106 - 109
13.	PRF - 11	: 117	110 - 113
14.	PRF - 12	: 907	114 - 133
15.	PRF - 13	: 1170	134 - 158
16.	PRF - 14	: 627	159 - 172
17.	PRF - 15	: 400	173 - 181
18.	PRF - 16	: 315	182 - 189
19.	PRF - 17	: 907	190 - 209
20.	PRF - 18	: 760	210 - 226
21.	PLOT NO. 1 (SEC 4-1)	: 59	227 - 228
22.	PLOT NO. 2 (SEC 4-1)	: 80	229
23.	PLOT NO. 3 (SEC 4-1)	: 264	230 - 231
24.	PLOT NO. 4 (SEC 4-1)	: 360	232 - 247
25.	PLOT NO. 5 (SEC 4-1)	: 217	248 - 253
26.	PLOT NO. 6 (SEC 4-1)	: 1202	254 - 278

TREE ENUMERATION LIST

Gandhamardan Iron Ore Mines

Plot No. 1 (Village Forest Danla)

Area-141.5 x 141.5

Block - "A"

Area-

Sl No.	Name of the species	Girth (In Mtrs.)	Height (In Mtrs.)	Remarks
1	Shal	1.09	5.00	N
2	Shal	0.85	4.00	D
3	Sinari	0.45	3.00	D
4	Shal	0.67	5.00	D
5	Shal	0.67	3.00	D
6	Shal	0.72	1.00	D
7	Shal	0.66	5.00	D
8	Shal	1.07	6.00	N
9	Shal	0.86	7.00	N
10	Shal	1.1	8.00	N
11	Shal	1.12	9.00	N
12	Shal	0.68	5.00	N
13	Shal	0.98	7.00	N
14	Shal	0.85	6.00	N
15	Shal	0.8	7.00	D
16	Shal	1.28	7.00	N
17	Shal	1.02	8.00	N
18	Shal	1.18	9.00	N
19	Shal	1.11	9.00	N
20	Shal	1.19	9.00	N
21	Shal	1.15	8.00	N
22	Shal	0.96	7.00	N
23	Shal	1.22	7.00	N
24	Shal	1.16	6.00	N
25	Shal	1.2	9.00	N
26	Shal	1.15	7.00	N
27	Shal	1.62	9.00	N
28	Mahua	1.97	5.00	D
29	Shal	1.57	10.00	N
30	Shal	1.6	8.00	N
31	Shal	1.19	5.00	N
32	Amba	1.95	6.00	D
33	Amba	1.95	6.00	D
34	Amba	2.24	6.00	D
35	Bahada	0.48	2.00	D
36	Bahada	1.16	5.00	D
37	Jamu	1.34	4.00	D
38	Kulei	0.42	1.00	D
39	Shal	0.8	1.00	D
40	Shal	1.00	6.00	D
41	Asan	1.00	4.00	D
42	Misc	0.5	2.00	D
43	Shal	0.9	4.00	D
44	Shal	1.2	6.00	N
45	Shal	0.7	2.00	N
46	Amba	2.85	3.00	N
47	Amba	2.57	4.00	N
48	Amba	1.88	3.00	D
49	Amba	2.18	5.00	N
50	Bahada	0.9	3.00	D

Gandhamardan
Iron Ore Mines

Forest Section Officer
Raigarh

ABSTRACT

Sl No.	Name of Species	Below 0.3 mtrs	0.3m to 0.59 mtrs		0.6m to 0.89 mtrs		0.90m to 1.19		1.20m to 1.49		1.50m to 1.79		1.80 mtrs and		Total		Grand Total	Remarks
			N	D	N	D	N	D	N	D	N	D	N	D	N	D		
1	Shal				4	7	13	2	5		3				25	9	34	
2	Sonari			1											0	1	1	
3	Mihula													1	0	1	1	
4	Amha												3	4	3	4	7	
5	Baforda			1			2								0	3	3	
6	Jamru								1						0	1	1	
7	Kulei			1											0	1	1	
8	Asan						1								0	1	1	
9	Misc			1											0	1	1	
10															0	0	0	
11															0	0	0	
12															0	0	0	
13															0	0	0	
14															0	0	0	
15															0	0	0	
16															0	0	0	
17															0	0	0	
18															0	0	0	
19															0	0	0	
20															0	0	0	
TOTAL				4	4	7	13	5	5	1	3		3	5	28	22	50	

Forest Guard

Forest Section Officer

Range Officer

TREE ENUMERATION LIST

Gandhamardan Iron Ore Mines

Block -"A"
Area-

Plot No. 1 (Village Forest Dania)
Area-141.5 x 141.5

Sl No.	Name of the species	Girth (In Mtrs.)	Height (In Mtrs.)	Remarks
51	Kulei	0.5	2.00	D
52	Asan	0.87	5.00	D
53	Asan	0.8	3.00	D
54	Kulei	0.7	2.00	D
55	Kulei	0.6	2.00	D
56	Bahada	0.92	3.00	D
57	Siju	0.8	2.00	D
58	Shal	1.15	3.00	D
59	Shal	1.17	3.00	D
60	Shal	0.92	4.00	D
61	Shal	0.94	3.00	D
62	Shal	0.4	1.00	D
63	Shal	0.48	1.00	D
64	Shal	0.75	4.00	D
65	Shal	1.13	4.00	D
66	Shal	0.73	2.00	D
67	Shal	1.2	7.00	N
68	Muhra	1.35	5.00	N
69	Shal	1.38	2.00	D
70	Shal	1.41	9.00	N
71	Shal	1.21	4.00	D
72	Mahula	1.65	4.00	N
73	Mahula	1.43	5.00	D
74	Amba	1.48	3.00	D
75	Shal	1.33	6.00	N
76	Shal	1.4	10.00	N

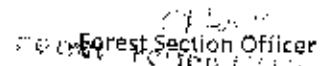
(Signature)
Forest Officer

(Signature)
Forest Officer

ABSTRACT

Sl No.	Name of Species	Below 0.3 mtrs	0.3m to 0.59 mtrs		0.6m to 0.89 mtrs		0.90m to 1.19		1.20m to 1.49		1.50m to 1.79		1.80 mtrs and		Total		Grand Total	Remarks
			N	D	N	D	N	D	N	D	N	D	N	D				
1	Knlci			1		2									0	3	3	
2	Asan					2									0	2	2	
3	Bbhada								1						0	1	1	
4	Siju					1									0	1	1	
5	Shal			2		2		5	4	2					4	11	15	
6	Mahula								1	1	1				2	1	3	
7	Amba									1					0	1	1	
8															0	0	0	
9															0	0	0	
10															0	0	0	
11															0	0	0	
12															0	0	0	
13															0	0	0	
14															0	0	0	
15															0	0	0	
16															0	0	0	
17															0	0	0	
18															0	0	0	
19															0	0	0	
20															0	0	0	
TOTAL				3		7		6	5	4	1				6	20	26	


 Forest Guard


 Forest Section Officer
 Forest Office

Range Officer

ABSTRACT (village forest-1)

Sl No.	Name of Species	Below 0.3 mtrs	0.3m to 0.59 mtrs		0.6m to 0.89 mtrs		0.90m to 1.19		1.20m to 1.49		1.50m to 1.79		1.80 mtrs and		Total		Grand Total (N+D)	Remarks	
			N	D	N	D	N	D	N	D	N	D	N	D					
1	Shal			2	4	9	13	7	9	2	3					29	20	49	
2	Mahula								1	1	1			1		2	2	4	
3	Amba									1			3	4		3	5	8	
4	Asan					2		1								0	3	3	
5	Kulei			2		2										0	4	4	
6	Bahada			1				3								0	4	4	
7	Sija					1										0	1	1	
8	Sunari			1												0	1	1	
9	Janu									1						0	1	1	
10	Misc			1												0	1	1	
11																0	0	0	
12																0	0	0	
13																0	0	0	
14																0	0	0	
15																0	0	0	
16																0	0	0	
17																0	0	0	
18																0	0	0	
19																0	0	0	
20																0	0	0	
TOTAL				7	4	14	13	11	10	5	4		3	5		34	42	76	

Forest Guard

Forest Section Officer
B. S. R. Range

Range Officer

B. S. R. Range

TREE ENUMERATION LIST

Gandhamardan Iron Ore Mines

Block: "A"

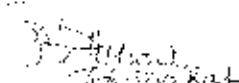
Plot No: 2 (village forest)

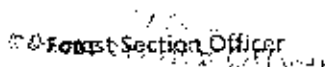
Area: 141.5 x 141.5

Sl No.	Name of the species	Girth (In Mtrs.)	Height (In Mtrs.)	Remarks	
				Normal	Defective
1	Dhaura	0.45	1.00		D
2	Misc	0.29	1.00		D
3	Dhaura	0.45	1.00		D
4	Misc	0.61	1.50		D
5	Dhaura	0.75	1.00		D
6	Dhaura	0.60	1.00		D
7	Dhaura	0.45	2.00		D
8	Dhaura	0.96	1.00		D
9	Misc	0.31	2.00		D
10	Kuruma	0.70	2.00		D
11	Misc	0.43	1.00		D
12	Dhaura	0.41	1.50		D
13	Misc	0.42	1.00		D
14	Dhaura	0.30	1.50		D
15	Dhaura	0.50	1.00		D
16	Dhaura	0.45	2.00		D
17	Dhaura	0.76	2.00		D
18	Dhaura	0.75	3.00		D
19	Misc	1.10	1.50		D
20	Misc	1.44	2.00		D
21	Misc	1.44	2.00		D
22	Dhaura	0.45	1.50		D
23	Dhaura	0.96	1.50		D
24	Misc	1.50	2.00		D
25	Misc	0.66	2.00		D
26	Misc	1.43	3.00		D
27	Dhaura	0.45	1.00		D
28	Asan	0.41	1.00		D
29	Dhaura	0.43	1.00		D
30	Dhaura	0.50	1.00		D
31	Dhaura	1.90	4.00		D
32	Misc	0.80	3.00		D
33	Misc	0.43	2.00		D
34	Misc	0.54	2.50		D
35	Misc	1.50	3.00		D
36	Misc	0.40	1.00		D
37	Misc	0.28	2.00		D
38	Misc	0.50	1.50		D
39	Misc	0.35	1.50		D
40	Dhaura	0.55	1.50		D
41	Misc	0.50	1.00		D
42	Misc	0.70	3.00		D
43	Dhaura	0.35	1.00		D
44	Dhaura	0.48	1.50		D
45	Misc	0.96	2.00		D
46	Kuruma	0.54	1.50		D
47	Mahasindu	0.39	1.50		D
48	Shal	0.41	2.00		D
49	Bahada	0.39	1.50		D
50	Shal	0.67	3.00		D

ABSTRACT

Sl No.	Name of Species	Below 0.3 mtrs	0.3m to 0.59 mtrs		0.6m to 0.89 mtrs		0.90m to 1.19		1.20m to 1.49		1.50m to 1.79		1.80 mtrs and		Total		Grand Total	Remarks
			N	D	N	D	N	D	N	D	N	D	N	D	N	D		
1	Dhaura			14		4		2						1	0	21	21	
2	Misc	2		9		4		2		3		2			0	20	20	
3	Kuruma			1		1									0	2	2	
4	Asan			1											0	1	1	
5	Mahasindu			1											0	1	1	
6	Shal			1		1									0	2	2	
7	Bahada			1											0	1	1	
8															0	0	0	
9															0	0	0	
10															0	0	0	
11															0	0	0	
12															0	0	0	
13															0	0	0	
14															0	0	0	
15															0	0	0	
16															0	0	0	
17															0	0	0	
18															0	0	0	
19															0	0	0	
20															0	0	0	
TOTAL		2		28		10		4		3		2		1	0	48	48	


 Forest Guard


 Forest Section Officer

Range Officer

TREE ENUMERATION LIST

Gandhamardan Iron Ore Mines

Block: "A"

Plot No: 2 (Village forest)

Area: 141.5 x 141.5

Sl No.	Name of the spices	Girth (In Mtrs.)	Height (In Mtrs.)	Remarks	
				Normal	Defective
51	Asan	0.31	2.00		D
52	Asan	0.50	1.50		D
53	Asan	0.30	2.00		D
54	Misc	0.30	1.00		D
55	Shal	0.30	2.00		D
56	Kendu	0.32	2.00		D
57	Misc	0.31	1.50		D
58	Misc	0.54	3.00		D
59	Misc	0.30	1.50		D
60	Misc	0.30	1.00		D
61	Asan	0.42	1.00		D
62	Shal	0.42	2.00		D
63	Shal	0.61	2.00		D
64	Asan	0.44	2.00		D
65	Asan	0.30	2.00		D
66	Asan	0.30	2.00		D
67	Misc	0.35	1.00		D
68	Asan	0.35	2.00		D
69	Shal	0.45	2.00		D
70	Misc	0.30	2.00		D
71	Dhaura	0.73	2.00		D
72	Misc	1.50	2.00		D
73	Misc	0.42	2.00		D
74	Asan	0.38	2.00		D
75	Valia	0.70	2.00		D
76	Shal	0.67	2.00		D
77	Shal	0.43	2.00		D
78	Shal	0.94	2.00		D
79	Jamu	0.50	2.50		D
80	Misc	0.31	2.00		D
81	Shal	0.95	3.00		D
82	Asan	0.32	3.00		D
83	Asan	0.32	2.00		D
84	Shal	0.35	1.00		D
85	Asan	0.40	2.00		D
86	Misc	0.45	2.00		D
87	Misc	0.55	1.50		D
88	Asan	0.35	1.50		D
89	Misc	0.35	1.00		D
90	Kendu	0.30	1.50		D
91	Valia	0.75	2.00		D
92	Valia	0.65	1.50		D
93	Shal	0.35	1.00		D
94	Asan	0.30	1.50		D
95	Kendu	0.40	3.00		D
96	Asan	0.30	2.00		D
97	Asan	0.35	2.00		D
98	Harida	0.34	2.00		D
99	Harida	0.30	2.00		D
100	Misc	0.57	1.00		D

TREE ENUMERATION LIST

Gandhamardan Iron Ore Mines

Block: "A"

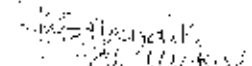
Plot No: 2 (village forest)

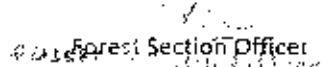
Area: Gandhamardan Iron Ore Mines
Area: 141.5 x 141.5

Sl No.	Name of the species	Girth (In Mtrs.)	Height (In Mtrs.)	Remarks	
				Normal	Defective
101	Kendu	0.45	2.00		D
102	Misc	0.40	2.00		D
103	Shal	0.45	1.50		D
104	Kendu	0.40	2.00		D
105	Kuruma	0.88	3.00		D
106	Asan	0.50	1.50		D
107	Asan	0.45	1.50		D
108	Asan	0.40	1.50		D
109	Misc	0.44	2.00		D
110	Asan	0.45	2.00		D
111	Misc	0.40	1.00		D
112	Shal	0.42	1.00		D
113	Shal	0.42	1.00		D
114	Asan	0.55	1.00		D
115	Shal	0.45	1.00		D
116	Shal	0.50	1.00		D
117	Jamu	0.40	1.50		D
118	Chara	0.43	2.00		D
119	Chara	0.40	1.50		D
120	Shal	0.37	2.00		D
121	Gambhari	0.35	1.50		D
122	Shal	0.55	1.50		D
123	Asan	0.30	1.00		D
124	Shal	0.50	2.50		D
125	Kendu	0.30	2.00		D
126	Shal	0.31	1.00		D
127	Shal	0.32	1.00		D
128	Shal	0.43	1.00		D
129	Shal	0.30	1.50		D
130	Jamu	0.40	1.00		D
131	Jamu	0.50	1.50		D
132	Shal	0.65	1.00		D
133	Shal	0.30	2.00		D
134	Shal	0.30	1.50		D
135	Asan	0.30	1.00		D
136	Shal	0.50	1.00		D
137	Shal	0.50	2.00		D
138	Chara	0.30	1.00		D
139	Misc	0.30	1.00		D
140	Kendu	0.32	2.00		D
141	Shal	0.45	1.00		D
142	Valta	0.45	1.00		D
143	Shal	0.46	1.50		D
144	Chara	0.74	2.00		D
145	Shal	1.16	2.00		D
146	Bahada	0.38	1.00		D
147	Shal	0.48	1.00		D
148	Shal	0.30	1.00		D
149	Shal	0.40	1.00		D
150	Shal	0.90	1.00		D

ABSTRACT

Sl No.	Name of Species	Below 0.3 mtrs	0.3m to 0.59 mtrs		0.6m to 0.89 mtrs		0.90m to 1.19		1.20m to 1.49		1.50m to 1.79		1.80 mtrs and		Total		Grand Total	Remarks
			N	D	N	D	N	D	N	D	N	D	N	D	N	D		
1	Kendu			4											0	4	4	
2	Misc			4											0	4	4	
3	Shal			22		1		1							0	24	24	
4	Kuruma			1											0	1	1	
5	Asan			7											0	7	7	
6	Jamu			3											0	3	3	
7	Chara			3		1									0	4	4	
8	Gambhari			1											0	1	1	
9	Bhalia			1											0	1	1	
10	Bahada			1											0	1	1	
11															0	0	0	
12															0	0	0	
13															0	0	0	
14															0	0	0	
15															0	0	0	
16															0	0	0	
17															0	0	0	
18															0	0	0	
19															0	0	0	
20															0	0	0	
TOTAL				47		2		1							0	50	50	


 Forest Guard


 Forest Section Officer

Range Officer

TREE ENUMERATION LIST

Gandhamardan Iron Ore Mines

Block: "A"

Plot No: 2 (village forest)

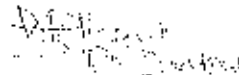
Area:

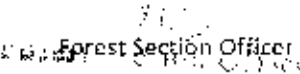
Area: 141.5 x 141.5

Sl No.	Name of the species	Girth (In Mtrs.)	Height (In Mtrs.)	Remarks	
				Normal	Defective
151	Shal	0.65	1.00		D
152	Shal	0.50	1.50		D
153	Bahada	0.45	2.00		D
154	Shal	0.30	2.00		D
155	Misc	0.60	1.50		D
156	Chara	0.35	1.50		D
157	Shal	0.30	1.00		D
158	Shal	0.42	2.00		D
159	Shal	0.50	1.00		D
160	Shal	0.30	2.00		D
161	Shal	0.55	1.00		D
162	Shal	0.62	1.00		D
163	Shal	0.30	1.00		D
164	Shal	0.30	1.00		D
165	Asan	0.35	1.00		D
166	Shal	0.36	1.00		D
167	Shal	0.32	1.00		D
168	Shal	0.48	1.00		D
169	Shal	0.40	1.00		D
170	Shal	0.60	1.00		D
171	Shal	0.50	1.50		D
172	Misc	0.50	1.00		D
173	Shal	0.40	1.00		D
174	Shal	0.45	1.00		D
175	Shal	0.46	1.00		D
176	Shal	0.40	1.50		D
177	Shal	0.30	1.50		D
178	Shal	0.35	1.00		D
179	Shal	0.65	1.00		D
180	Asan	0.30	2.00		D
181	Shal	0.30	1.00		D
182	Kendu	0.40	2.00		D
183	Asan	0.35	1.00		D
184	Chara	0.30	1.00		D
185	Chara	0.32	2.00		D
186	Shal	0.30	1.00		D
187	Chara	0.30	1.50		D
188	Shal	0.47	1.50		D
189	Asan	0.76	2.00		D
190	Shal	0.41	2.00		D
191	Shal	0.28	1.00		D
192	Shal	0.41	1.00		D
193	Shal	0.31	1.00		D
194	Shal	0.55	1.00		D
195	Shal	0.30	1.00		D
196	Jamu	0.31	1.50		D
197	Kendu	0.50	2.00		D
198	Bahada	0.45	1.50		D
199	Chara	0.35	2.00		D

ABSTRACT

Sl No.	Name of Species	Below 0.3 mtrs	0.3m to 0.59 mtrs		0.6m to 0.89 mtrs		0.90m to 1.19		1.20m to 1.49		1.50m to 1.79		1.80 mtrs and		Total		Grand Total	Remarks
			N	D	N	D	N	D	N	D	N	D	N	D	N	D		
1	Shal	1		28		4									0	32	32	
2	Baharfa			2											0	2	2	
3	Misc			1		1									0	2	2	
4	Clara			5											0	5	5	
5	Asan			4		1									0	5	5	
6	Kendu			2											0	2	2	
7	Jamu			1											0	1	1	
8															0	0	0	
9															0	0	0	
10															0	0	0	
11															0	0	0	
12															0	0	0	
13															0	0	0	
14															0	0	0	
15															0	0	0	
16															0	0	0	
17															0	0	0	
18															0	0	0	
19															0	0	0	
20															0	0	0	
TOTAL		1		43		6									0	49	49	


 Forest Guard


 Forest Section Officer
 Sub-Station

Range Officer

TREE ENUMERATION LIST

Gandhamardan Iron Ore Mines

Block: "A"

Plot No: 2 (village forest)


Area:

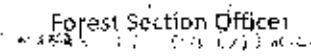
141.5 x 141.5

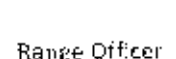
Sl No.	Name of the species	Girth (In Mtrs.)	Height (In Mtrs.)	Remarks	
				Normal	Defective
201	Asan	0.30	2.00		D
202	Misc	0.31	1.50		D
203	Shal	0.55	1.00		D
204	Shal	0.30	1.00		D
205	Shal	0.75	2.00		D
206	Shal	0.52	1.00		D
207	Shal	0.35	2.00		D
208	Chara	0.40	1.00		D
209	Harida	0.45	1.50		D
210	Shal	0.60	1.00		D
211	Misc	0.50	1.00		D
212	Asan	0.30	1.00		D
213	Bahada	0.40	1.50		D
214	Harida	0.35	2.00		D
215	Shal	0.36	2.00		D
216	Jamu	0.32	2.50		D
217	Kendu	0.3	2.00		D
218	Shal	0.32	2.00		D
219	Chara	0.3	1.50		D
220	Misc	0.32	1.00		D
221	Jamu	0.3	4.00		D
222	Dhaura	0.52	2.00		D
223	Shal	0.34	1.00		D
224	Asan	0.30	1.00		D
225	Chara	0.30	2.00		D
226	Misc	0.64	1.50		D
227	Shal	0.36	1.00		D
228	Misc	0.30	1.00		D
229	Asan	0.30	1.00		D
230	Dhaura	0.80	1.00		D
231	Misc	0.34	2.00		D
232	Misc	0.35	3.00		D
233	Misc	0.30	2.00		D
234	Misc	0.43	2.00		D
235	Kuruma	0.45	2.00		D
236	Misc	0.45	1.50		D
237	Misc	0.64	2.00		D
238	Misc	0.88	2.00		D
239	Kusum	0.35	2.00		D
240	Misc	0.58	2.00		D
241	Misc	0.45	2.00		D
242	Misc	0.56	2.00		D
243	Shal	0.55	1.00		D
244	Asan	0.40	1.50		D
245	Bahada	0.35	2.00		D
246	Bahada	0.42	1.00		D
247	Bahada	0.46	1.50		D
248	Kendu	0.40	2.00		D
249	Kendu	0.36	2.00		D
250	Asan	0.35	1.50		D

ABSTRACT

Sl No.	Name of Species	Belw 0.3 mtrs	0.3m to 0.59 mtrs		0.6m to 0.89 mtrs		0.90m to 1.19		1.20m to 1.49		1.50m to 1.79		1.80 mtrs and		Total		Grand Total	Remarks
			N	D	N	D	N	D	N	D	N	D	N	D	N	D		
1	Asan			6											0	6	6	
2	Misc			12		3									0	15	15	
3	Shal			9		2									0	11	11	
4	Chara			3											0	3	3	
5	Harida			2											0	2	2	
6	Bahada			4											0	4	4	
7	Jambu			2											0	2	2	
8	Kendu			3											0	3	3	
9	Dhaura			1		1									0	2	2	
10	Kuruma			1											0	1	1	
11	Kusuma			1											0	1	1	
12															0	0	0	
13															0	0	0	
14															0	0	0	
15															0	0	0	
16															0	0	0	
17															0	0	0	
18															0	0	0	
19															0	0	0	
20															0	0	0	
TOTAL				44		6									0	50	50	


 Forest Guard


 Forest Section Officer
 [Signature]


 Range Officer

TREE ENUMERATION LIST

Gandhamardan Iron Ore Mines

Block: "A"

Plot No: 2 (village forest)

Area: 141.5

Area: 141.5 x 141.5

Sl No.	Name of the species	Girth (In Mtrs.)	Height (In Mtrs.)	Remarks	
				Normal	Defective
251	Misc.	0.51	1.00		D
252	Bahada	0.56	1.50		D
253	Misc	0.34	2.00		D
254	Jamu	0.37	1.50		D
255	Jamu	0.75	2.00		D
256	Kendu	0.32	9.00		D
257	Jamu	0.56	1.50		D
258	Shal	0.36	2.00		D
259	Shal	0.32	2.00		D
260	Misc	0.30	1.00		D
261	Misc	0.35	1.00		D
262	Harida	0.42	2.00		D
263	Misc	0.32	1.00		D
264	Misc	0.54	2.00		D
265	Jamu	0.46	1.00		D
266	Kendu	0.40	2.00		D
267	Kendu	0.36	2.00		D
268	Asan	0.35	1.00		D
269	Harida	0.51	1.50		D
270	Misc	0.56	2.00		D
271	Misc	0.34	2.00		D
272	Asan	0.37	2.00		D
273	Valla	0.75	2.00		D
274	Misc	0.32	2.00		D
275	Misc	0.56	1.00		D
276	Shal	0.36	1.00		D
277	Kendu	0.32	2.00		D
278	Kendu	0.30	2.00		D
279	Jamu	0.35	2.00		D
280	Misc	0.42	1.50		D
281	Bahada	0.32	1.00		D
282	Misc	0.28	1.50		D
283	Chara	0.37	1.50		D
284	Asan	0.30	2.00		D
285	Asan	0.30	1.50		D
286	Bahada	0.30	2.50		D
287	Shal	0.35	1.00		D
288	Shal	0.71	1.50		D
289	Shal	0.30	1.50		D
290	Asan	0.58	2.00		D
291	Asan	0.33	2.00		D
292	Asan	0.30	1.50		D
293	Kuruma	0.33	2.00		D
294	Misc	0.38	1.50		D
295	Misc	0.33	2.00		D
296	Misc	0.35	1.50		D
297	Jamu	0.30	1.50		D
298	Kendu	0.30	2.00		D
299	Kendu	0.45	2.00		D
300	Kendu	0.45	1.50		D

ABSTRACT

Sl No.	Name of Species	Below 0.3 mtrs	0.3m to 0.59 mtrs		0.6m to 0.89 mtrs		0.90m to 1.19		1.20m to 1.49		1.50m to 1.79		1.80 mtrs and		Total		Grand Total	Remarks
			N	D	N	D	N	D	N	D	N	D	N	D	N	D		
1	Misc	1		14											0	14	14	
2	Babada			3											0	3	3	
3	Jamu			5		1									0	6	6	
4	Kendu			8											0	8	8	
5	Shal			5		1									0	6	6	
6	Harida			2											0	2	2	
7	Asar			7											0	7	7	
8	Bhalia					1									0	1	1	
9	Chara			1											0	1	1	
10	Knyuma			1											0	1	1	
11															0	0	0	
12															0	0	0	
13															0	0	0	
14															0	0	0	
15															0	0	0	
16															0	0	0	
17															0	0	0	
18															0	0	0	
19															0	0	0	
20															0	0	0	
TOTAL		1		46		3									0	49	49	

[Signature]
Forest Guard

[Signature]
Forest Section Officer
* 2024/2025 *

Range Officer

TREE ENUMERATION LIST

Gandhamardan Iron Ore Mines

Block: "A"

Plot No: 2 (village forest)

Area: 141.5 x 141.5

Sl No.	Name of the species	Girth (In Mtrs.)	Height (In Mtrs.)	Remarks	
				Normal	Defective
301	Shal	0.3	1.50		D
302	Shal	0.31	2.00		D
303	Bahada	0.33	2.00		D
304	Kuruma	0.44	1.50		D
305	Misc	0.32	3.00		D
306	Shal	0.40	1.00		D
307	Shal	0.40	1.00		D
308	Shal	0.46	1.00		D
309	Kendu	0.34	2.00		D
310	Chara	0.44	3.00		D
311	Shal	0.45	1.50		D
312	Shal	0.32	1.00		D
313	Chara	0.32	2.00		D
314	Bahada	0.56	1.50		D
315	Chara	0.32	1.50		D
316	Kendu	1.33	4.00	N	
317	Rimuli	0.93	2.00		D
318	Misc	0.32	1.50		D
319	Kendu	0.37	2.00		D
320	Chara	0.45	1.50		D
321	Asan	0.35	1.50		D
322	Kendu	0.34	2.00		D
323	Asan	0.31	1.50		D
324	Misc	0.40	1.00		D
325	Jamu	1.39	4.00		D
326	Asan	0.46	1.00		D
327	Valia	0.35	1.00		D
328	Valia	0.32	1.00		D
329	Asan	0.34	1.00		D
330	Misc	0.35	1.00		D
331	Kendu	1.50	5.00	N	
332	Kusum	1.80	8.00		D
333	Rimuli	0.30	1.00		D
334	Misc	0.34	1.50		D
335	Misc	0.35	2.00		D
336	Chara	0.30	1.50		D
337	Asan	0.35	2.00		D
338	Shal	0.37	1.00		D
339	Asan	0.53	1.50		D
340	Misc	0.84	1.00		D
341	Kendu	0.35	1.00		D
342	Misc	0.50	1.50		D
343	Misc	0.65	1.00		D
344	Misc	0.40	2.00		D
345	Jamu	1.12	2.00		D
346	Pia shal	0.32	1.50		D
347	Chara	0.36	1.50		D
348	Asan	0.89	1.50		D
349	Shal	0.75	2.00		D
350	Misc	1.20	2.00		D

ABSTRACT

Sl No.	Name of Species	Below 0.3 mtrs	0.3m to 0.59 mtrs		0.6m to 0.89 mtrs		0.90m to 1.19		1.20m to 1.49		1.50m to 1.79		1.80 mtrs and		Total		Grand Total	Remarks
			N	D	N	D	N	D	N	D	N	D	N	D	N	D		
1	Shal			8		1									0	9	9	
2	Bahada			2											0	2	2	
3	Kuruma			1											0	1	1	
4	Misc			8		2				1					0	11	11	
5	Kendu			4					1		1				2	4	6	
6	Chara			6											0	6	6	
7	Rituli			1				1							0	2	2	
8	Jamu							1		1					0	2	2	
9	Asan			6		1									0	7	7	
10	Bhalia			2											0	2	2	
11	Kusuma												1		0	1	1	
12	Diashal			1											0	1	1	
13															0	0	0	
14															0	0	0	
15															0	0	0	
16															0	0	0	
17															0	0	0	
18															0	0	0	
19															0	0	0	
20															0	0	0	
TOTAL				39		4		2	1	2	1		1	2	48	50		

Forest Guard

Forest Section Officer

Range Officer

TREE ENUMERATION LIST

Gandhamardan Iron Ore Mines

Block: "A"

Plot No: 2 (village forest)

Area: 141.5 x 141.5

Sl No.	Name of the species	Girth (In Mtrs.)	Height (In Mtrs.)	Remarks	
				Normal	Defective
351	Sirisa	0.35	2.00		D
352	Chara	0.36	2.00		D
353	Shal	0.76	1.50		D
354	Shal	0.57	2.00		D
355	Shal	0.47	1.50		D
356	Kuruma	0.30	1.00		D
357	Bahada	1.10	3.00		D
358	Asan	0.90	1.50		D
359	Shal	0.54	1.00		D
360	Kuruma	0.72	1.00		D
361	Bahada	0.48	2.00		D
362	Misc	0.67	2.00		D
363	Misc	0.45	1.00		D
364	Misc	0.40	2.00		D
365	Misc	1.80	3.00		D
366	Kuruma	0.73	2.00		D
367	Misc	0.30	2.00		D
368	Mahula	1.50	5.00		D
369	Shal	0.45	1.00		D
370	Kuruma	0.35	1.00		D
371	Misc	0.65	2.00		D
372	Shal	0.70	1.00		D
373	Kuruma	0.30	1.00		D
374	Chara	0.76	3.00		D
375	Asan	0.33	2.00		D
376	Asan	0.30	1.00		D
377	Shal	0.35	1.50		D
378	Asan	0.34	2.00		D
379	Misc	0.32	3.00		D
380	Shal	0.44	2.00		D
381	Chara	0.42	2.00		D
382	Misc	0.30	3.00		D
383	Mahula	1.45	3.00		D
384	Kuruma	0.30	1.00		D
385	Asan	0.33	2.00		D
386	Kendu	0.32	4.00		D
387	Misc	0.35	1.50		D
388	Misc	0.32	2.00		D
389	Chara	0.35	2.00		D
390	Chara	0.30	1.00		D
391	Kendu	0.30	3.00		D
392	Siju	0.40	1.00		D
393	Siju	0.30	1.00		D
394	Misc	0.60	2.00		D
395	Misc	0.50	1.00		D
396	Misc	1.30	1.50		D
397	Misc	0.30	1.00		D
398	Xhakada	0.30	1.00		D
399	Asan	0.50	2.00		D
400	Asan	0.30	1.50		D
401	Asan	0.30	2.00		D

Prepared by: The Forest Officer, Gandhamardan Iron Ore Mines, Plot No. 2 (Village Forest), Area: 141.5 x 141.5

Checked by: The Forest Officer, Gandhamardan Iron Ore Mines, Plot No. 2 (Village Forest), Area: 141.5 x 141.5

ABSTRACT

Sl No.	Name of Species	Below 0.3 mtrs	0.3m to 0.59 mtrs		0.6m to 0.89 mtrs		0.90m to 1.19		1.20m to 1.49		1.50m to 1.79		1.80 mtrs and		Total		Grand Total	Remarks
			N	D	N	D	N	D	N	D	N	D	N	D	N	D		
1	Sirisha			1											0	1	1	
2	Chara			4		1									0	5	5	
3	Shal			6		2									0	8	8	
4	Bahalo			3				1							0	4	4	
5	Asan			8				1							0	9	9	
6	Koruma			4		2									0	6	6	
7	Misc			9		3			1				1		0	14	14	
8	Mahula								1			1			0	2	2	
9	Kendu			2											0	2	2	
10	Siju			2											0	2	2	
11	Khakada			1											0	1	1	
12															0	0	0	
13															0	0	0	
14															0	0	0	
15															0	0	0	
16															0	0	0	
17															0	0	0	
18															0	0	0	
19															0	0	0	
20															0	0	0	
TOTAL				40		8		2		2		1		1	0	54	54	

Forest Guard

Forest Section Officer

Range Officer

ABSTRACT (Village Forest - 2)

No.	Name of Species	Below 0.3 mtrs		0.3 m to 0.59 mtrs		0.6m to 0.89 mtrs		0.90m to 1.19		1.20m to 1.49		1.50m to 1.79		1.80 mtrs and		Total	(Grand Total) (N+D)	Remarks
		N	D	N	D	N	D	N	D	N	D	N	D					
1	Shal		1													0	101	
2	Chara															0	101	
3	Asau															0	24	
4	Sirsha															0	58	
5	Kuruma															0	1	
6	Bahala															0	13	
7	Mahula															0	17	
8	Kendu															0	2	
9	Siu															2	28	
10	Khakula															0	2	
11	Rimul															0	1	
12	Pushal															0	2	
13	Jamu															0	1	
14	Rhala															0	15	
15	Kusuma															0	6	
16	Harida															0	2	
17	Dhara															0	6	
18	Gambhari															0	23	
19	Mahasudu															0	1	
20	Misc															0	94	
TOTAL																2	398	400

Range Officer

Forest Section Officer

Forest Guard

TREE ENUMERATION LIST

Gandharaudam Iron Ore Mines

Block: "A"

Plot No: PRF 1

Area: 141.5 x 141.5

Sl No.	Name of the species	Girth (In Mtrs.)	Height (In Mtrs.)	Remarks	
				Normal	Defective
1	Harida	0.31	2.00		D
2	Shal	0.27	2.00		D
3	Asan	0.10	2.00		D
4	Asan	0.35	3.00		D
5	Misc	0.33	1.00		D
6	Harida	0.40	3.00		D
7	Bahada	0.40	3.00		D
8	Misc	0.28	2.00		D
9	Asan	0.35	2.00		D
10	Harida	0.30	1.00		D
11	Bahada	0.28	2.00		D
12	Bahada	0.32	3.00		D
13	Misc	0.32	2.00		D
14	Misc	0.25	1.00		D
15	Bahada	0.40	2.00		D
16	Bahada	0.45	3.00		D
17	Shal	0.30	2.00		D
18	Bahada	0.30	1.00		D
19	Shal	0.40	3.00		D
20	Misc	0.30	3.00		D
21	Misc	0.30	2.00		D
22	Misc	0.30	1.00		D
23	Bahada	0.40	2.00		D
24	Misc	0.30	2.00		D
25	Misc	0.30	3.00		D
26	Misc	0.30	2.00		D
27	Misc	0.30	2.00		D
28	Asan	0.35	3.00		D
29	Kumma	0.38	1.00		D
30	Misc	0.28	2.00		D
31	Bahada	0.35	2.00		D
32	Misc	0.28	2.00		D
33	Harida	0.33	3.00		D
34	Misc	0.30	1.00		D
35	Misc	0.36	2.00		D
36	Shal	0.30	3.00		D
37	Shal	0.29	2.00		D
38	Shal	0.60	5.00		D
39	Shal	0.34	4.00		D
40	Misc	0.30	1.00		D
41	Shal	0.60	1.00		D
42	Misc	0.40	2.00		D
43	Harida	0.35	2.00		D
44	Shal	0.35	4.00		D
45	Shal	0.45	5.00		D
46	Misc	0.28	2.00		D
47	Asan	0.32	2.00		D
48	Misc	0.50	1.50		D
49	Misc	0.30	2.00		D
50	Asan	0.50	3.00		D

14/07/2019
 14/07/2019
 14/07/2019

14/07/2019
 14/07/2019
 14/07/2019

ABSTRACT

Sl No.	Name of Species	Below 0.3 mtrs	0.3m to 0.59 mtrs		0.6m to 0.89 mtrs		0.90m to 1.19		1.20m to 1.49		1.50m to 1.79		1.80 mtrs and		Total		Grand Total	Remarks
			N	D	N	D	N	D	N	D	N	D	N	D	N	D		
1	Harida			5											0	5	5	
2	Shal	2		6		2									0	8	8	
3	Misc	5		15											0	15	15	
4	Asan			6											0	6	6	
5	Bahada	1		7											0	7	7	
6	Koruma			1											0	1	1	
7															0	0	0	
8															0	0	0	
9															0	0	0	
10															0	0	0	
11															0	0	0	
12															0	0	0	
13															0	0	0	
14															0	0	0	
15															0	0	0	
16															0	0	0	
17															0	0	0	
18															0	0	0	
19															0	0	0	
20															0	0	0	
TOTAL		8		40		2									0	42	42	

Forest Guard

Forest Section Officer

Range Officer

TREE ENCUMBRANCE LIST

Gandhamardan Iron Ore Mines

Block: "A"

Area:

Plot No: PRF J

Area: 141.5 x 141.5

Sl No.	Name of the species	Girth (In Mtrs.)	Height (In Mtrs.)	Remarks	
				Normal	Defective
51	Misc	0.30	3.00		D
52	Misc	0.25	2.00		D
53	Misc	0.35	4.00		D
54	Shal	0.55	2.00		D
55	Misc	0.40	1.00		D
56	Jamu	0.30	3.00		D
57	Jamu	0.50	2.00		D
58	Misc	0.35	2.00		D
59	Bahadh	0.45	4.00		D
60	Asan	0.35	2.00		D
61	Misc	0.34	2.00		D
62	Misc	0.44	1.00		D
63	Shal	0.60	3.00		D
64	Shal	0.50	3.00		D
65	Misc	0.33	1.00		D
66	Asan	0.34	2.00		D
67	Bahadh	0.35	2.00		D
68	Shal	0.35	4.00		D
69	Misc	0.33	2.00		D
70	Shal	0.45	2.00		D
71	Misc	0.30	3.00		D
72	Jamu	0.30	1.00		D
73	Asan	0.94	2.00		D
74	Shal	0.50	2.00		D
75	Shal	0.69	5.00	N	
76	Shal	0.46	3.00		D
77	Shal	0.55	4.00		D
78	Misc	0.30	2.00		D
79	Bahada	0.38	3.00		D
80	Shal	0.50	6.00	N	
81	Misc	0.65	4.00		D
82	Asan	0.35	2.00		D
83	Misc	0.80	3.00		D
84	Misc	0.35	3.00		D
85	Misc	0.80	3.00		D
86	Misc	0.80	2.00		D
87	Misc	0.25	2.00		D
88	Misc	0.80	1.00		D
89	Misc	0.85	3.00		D
90	Asan	0.65	4.00		D
91	Misc	0.35	2.00		D
92	Misc	0.50	4.00		D
93	kusum	0.50	2.00		D
94	kusum	0.50	2.00		D
95	Dhaura	0.55	2.00		D
96	Misc	0.60	2.00		D
97	Misc	1.10	2.00		D
98	Misc	0.50	2.00		D
99	Misc	0.40	3.00		D
100	Dhaura	0.40	4.00		D

ABSTRACT

Sl No.	Name of Species	Below 0.3 mtrs	0.3m to 0.59 mtrs		0.6m to 0.89 mtrs		0.90m to 1.19		1.20m to 1.49		1.50m to 1.79		1.80 mtrs and		Total		Grand Total	Remarks
			N	D	N	D	N	D	N	D	N	D	N	D				
1	Misc	1		16		7			1						0	24	24	
2	Shal		1	9	1	1									2	10	12	
3	Jamu			3											0	3	3	
4	Bahada			3											0	3	3	
5	Asan			2		1			1						0	4	4	
6	Kusuma			2											0	2	2	
7	Dhanra			1											0	1	1	
8															0	0	0	
9															0	0	0	
10															0	0	0	
11															0	0	0	
12															0	0	0	
13															0	0	0	
14															0	0	0	
15															0	0	0	
16															0	0	0	
17															0	0	0	
18															0	0	0	
19															0	0	0	
20															0	0	0	
TOTAL		1	1	36	1	9			2						2	47	49	

(Signature)
Forest Guard

(Signature)
Forest Section Officer
Saharaj

Range Officer

TREE QUANTIFICATION

Gambharsanjan Top One Meas

Block: "A"

Plot No: PRF J

Area: 141.5 x 141.5

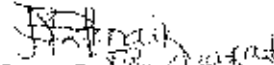
Area:

Sl No.	Name of the species	Girth (dia Mtrs)	Height (In Mtrs)	Remarks	
				Normal	Defective
101	Asan	0.41	2.00		D
102	Asan	0.32	3.00		D
103	Misc	0.52	2.00		D
104	Misc	0.34	2.00		D
105	Misc	0.50	3.00		D
106	Misc	0.50	2.00		D
107	kusum	0.49	3.00		D
108	kusum	1.52	4.00		D
109	kusum	0.42	3.00		D
110	Misc	0.52	3.00		D
111	kusum	0.53	2.00		D
112	kusum	0.42	2.00		D
113	Misc	0.53	1.00		D
114	kusum	0.55	3.00		D
115	Misc	0.48	6.00		D
116	kusum	0.41	2.00		D
117	Misc	0.58	6.00		D
118	Misc	0.38	4.00		D
119	Misc	0.43	2.00		D
120	Misc	0.44	3.00		D
121	Misc	0.35	3.00		D
122	Misc	0.40	3.00		D
123	Misc	0.40	4.00		D
124	Misc	0.35	1.00		D
125	Prasala	1.30	2.00		D
126	kusum	1.50	3.00		D
127	Misc	0.40	1.00		D
128	Misc	0.35	2.00		D
129	Misc	0.30	2.00		D
130	kusum	0.45	3.00		D
131	kusum	0.40	4.00		D
132	Misc	0.60	4.00		D
133	Misc	0.30	2.00		D
134	Misc	0.40	2.00		D
135	Misc	0.45	2.00		D
136	Misc	0.50	3.00		D
137	Misc	0.50	3.00		D
138	Misc	0.35	2.00		D
139	Misc	0.30	3.00		D
140	Misc	0.70	2.00		D
141	Misc	0.40	5.00		D
142	Misc	0.50	3.00		D
143	Dhaura	0.95	2.00		D
144	Misc	0.55	2.50		D
145	kusum	0.60	2.00		D
146	Dhaura	0.44	3.00		D
147	Misc	0.50	6.00		D
148	Dhaura	0.72	5.00		D
149	Misc	0.43	3.00		D
150	Kimuli	1.00	3.00		D

Handwritten notes and signatures at the bottom right of the page, including a date stamp '13/08/2018' and a signature.

ABSTRACT

Sl No.	Name of Species	Below 0.3 mtrs	0.3m to 0.59 mtrs		0.6m to 0.89 mtrs		0.90m to 1.19		1.20m to 1.49		1.50m to 1.79		1.80 mtrs and		Total		Grand Total	Remarks
			N	D	N	D	N	D	N	D	N	D	N	D	N	D		
1	Asan			2											0	2	2	
2	Misc			30		2									0	32	32	
3	Kusuma			8		1		2							0	11	11	
4	Piasbal							1							0	1	1	
5	Dhaura			1		1		1							0	3	3	
6	Riruli							1							0	1	1	
7															0	0	0	
8															0	0	0	
9															0	0	0	
10															0	0	0	
11															0	0	0	
12															0	0	0	
13															0	0	0	
14															0	0	0	
15															0	0	0	
16															0	0	0	
17															0	0	0	
18															0	0	0	
19															0	0	0	
20															0	0	0	
TOTAL				41		4		5							0	50	50	


 Forest Guard

Forest Section Officer

Range Officer

Date

PREFUMINATION LIST

General American Post-Office, Alaska

Block "A"

Area:

Plot No: PRF I

Area: 141.5 x 141.5

STNS	Name of the species	Depth in Meters	Height in Meters	Number	Remarks	Defects
151	Misc	0.87	1.00			D
152	Kashin	1.71	2.00			D
153	Saban	1.80	2.00			D
154	Bal	1.19	2.00			D
155	Susan	1.77	2.00			D
156	Kesur	1.60	2.00			D
157	Misc	0.70	2.00			D
158	Misc	0.77	2.00			D
159	Misc	0.30	2.00			D
160	Misc	0.32	2.00			D
161	Kann	0.30	2.00			D
162	Kesur	1.65	2.00			D
163	Misc	1.00	1.00			D
164	Misc	0.40	2.00			D
165	Kann	0.30	2.00			D
166	Misc	0.70	2.00			D
167	Misc	0.42	2.00			D
168	Misc	0.48	2.00			D
169	Misc	0.79	2.00			D
170	Misc	0.26	2.00			D
171	Misc	0.29	1.00			D
172	Misc	0.48	2.00			D
173	Misc	0.40	1.00			D
174	Misc	0.90	2.00			D
175	Chitra	0.40	2.00			D
176	Misc	0.55	2.00			D
177	Misc	0.58	2.00			D
178	Asur	0.30	2.00			D
179	Misc	0.35	2.00			D
180	Shi	0.40	2.00			D
181	Misc	0.92	2.00			D
182	Shi	0.70	2.00			D
183	Misc	0.45	2.00			D
184	Misc	0.70	2.00			D
185	Asur	0.45	2.00			D
186	Saraj	0.28	2.00			D
187	Asur	0.35	2.00			D
188	Thana	0.40	2.00			D
189	Sani	0.30	2.00			D
190	Bahad	0.40	2.00			D
191	Misc	0.50	2.00			D
192	Misc	0.55	2.00			D
193	Kann	1.80	2.00			D
194	Misc	0.52	2.00			D
195	Misc	0.80	2.00			D
196	Misc	0.60	2.00			D
197	Misc	0.62	2.00			D
198	Misc	0.57	2.00			D
199	Misc	0.57	2.00			D
200	Misc	0.60	2.00			D

APPROVED FOR PUBLICATION

PLATE 10

ABSTRACT

Sl No.	Name of Species	Below 0.3 metres	0.3m to 0.59 metres		0.6m to 0.89 metres		0.90m to 1.19		1.20m to 1.49		1.50m to 1.79		1.80 metres and		Total		Grand Total	Remarks	
			N	D	N	D	N	D	N	D	N	D	N	D	N	D			
1	Misc	5		20		5		1								0	26	26	
2	Kusuma												1		2	0	6	6	
3	Bela							1								0	1	1	
4	Jami			1		1										0	2	2	
5	Chara			1												0	1	1	
6	Asan			3												0	3	3	
7	Kemdu			1												0	1	1	
8	Hachla			1												0	1	1	
9	Bahada			1												0	1	1	
10	Shal			3												0	3	3	
11																0	0	0	
12																0	0	0	
13																0	0	0	
14																0	0	0	
15																0	0	0	
16																0	0	0	
17																0	0	0	
18																0	0	0	
19																0	0	0	
20																0	0	0	
TOTAL		5		31		6		2					1		2	0	45	45	

[Signature]
Forest Guard

[Signature]
Forest Section Officer

Range Officer

TREE INVENTORATION LIST

Canopy area in ft. or in Meters

BLOCK: 7A

Plot No. PRF 1

Area: 141.5 x 141.5

Sl. No.	Name of the species	Tree dbh (Meters)	Height (Meters)	Remarks	Defective
201	Vibc	0.15	2.70		D
202	Misc	0.53	2.95		D
203	Misc	0.46	3.00		D
204	Misc	0.48	3.00		D
205	Misc	0.87	5.00		D
206	Misc	0.47	2.90		D
207	Rtsc	0.50	3.00		D
208	Misc	0.40	2.00		D
209	Misc	0.38	00		D
210	Spl	0.11	3.00		D
211	Misc	0.11	2.00		D
212	psm	0.63	3.90		D
213	Kmum	0.50	2.00		D
214	Misc	0.30	0.90		D
215	Spl	1.08	3.00		D
216	Kamun	0.4	3.00		D
217	Misc	0.43	3.00		D
218	Kisc	0.55	3.00		D
219	Spl	0.48	3.00		D
220	Misc	0.47	1.00		D
221	Kabaha	0.40	2.00		D
222	Jamun	0.55	1.00		D
223	Jambun	0.77	1.00		D
224	Vibc	0.33	0.90		D
225	Asm	0.30	0.90		D
226	Misc	0.35	0.90		D
227	Spl	0.30	1.00		D
228	Asm	0.15	1.00		D
229	Asm	0.30	1.00		D
230	Spl	0.33	3.00		D
231	Misc	0.30	1.00		D
232	Asm	0.15	3.00		D
233	Asm	0.20	1.00		D
234	Misc	0.40	1.00		D
235	Asm	0.30	1.00		D
236	Misc	0.40	1.00		D
237	Misc	0.45	3.00		D
238	Spl	0.55	3.00		D
239	Asm	0.30	0.90		D
240	Barbada	0.35	0.90		D
241	Farida	0.30	1.00		D
242	Farida	0.35	2.00		D
243	Asm	0.40	1.00		D
244	Farida	0.30	3.00		D
245	Asm	0.30	1.00		D
246	Kisc	0.35	1.00		D
247	Asm	0.35	3.00		D
248	Sml	0.40	2.00		D
249	Misc	0.30	2.00		D
250	Sml	0.30	1.00		D

Approved and
Signed
24/05/2016

Forest Service Officer

ABSTRACT

Sl No.	Name of Species	Below 0.3 mtrs	0.3m to 0.59 mtrs		0.6m to 0.89 mtrs		0.90m to 1.14		1.15m to 1.39		1.50m to 1.79		1.80 mtrs and		Total		Grand Total	Remarks
			K	D	N	D	N	D	K	D	N	D	N	D	N	D		
1	Misc			20		1		1							0	22	22	
2	Siju							1						1	0	2	2	
3	Kusuma			1		1									1	2	3	
4	Shal			5		1									0	6	6	
5	Bahada			2											0	2	2	
6	Jamu			1		1									0	2	2	
7	Asan			10											0	10	10	
8	Harida			3											0	3	3	
9															0	0	0	
10															0	0	0	
11															0	0	0	
12															0	0	0	
13															0	0	0	
14															0	0	0	
15															0	0	0	
16															0	0	0	
17															0	0	0	
18															0	0	0	
19															0	0	0	
20															0	0	0	
	TOTAL			32		3		2	1					1	49	50		

[Signature]
Forest Guard

Forest Section Officer
Muzee Section Officer
(S&W)

Range Officer

TREE ENUMERATION LIST

Gandhinagar from Old Mills

Block: "A"

Plot No: PRF I

Area: 141.5 x 141.5

Sl No.	Name of the species	Girth (In Mtrs.)	Height (In Mtrs.)	Normal	Defective
251	Shal	0.40	2.00		D
252	Hanida	0.35	2.00		D
253	Misc	0.50	2.00		D
254	Chara	0.30	1.00		D
255	Hanida	0.50	2.00		D
256	Misc	0.40	1.00		D
257	Asan	0.30	2.00		D
258	Sirisa	0.35	3.00		D
259	kusum	0.40	2.00		D
260	Behada	0.35	2.00		D
261	Hanida	0.40	2.00		D
262	Misc	0.35	1.00		D
263	Asan	0.40	3.00		D
264	Chara	0.40	2.00		D
265	Chara	0.30	2.00		D
266	Shal	0.42	1.00		D
267	Chara	0.50	1.00		D
268	Misc	0.40	2.00		D
269	Mahasindu	0.50	1.00		D
270	Sha'	0.60	4.00		D
271	Asan	0.50	5.00		D
272	Sha'	0.50	3.00		D
273	Misc	0.36	2.00		D
274	Misc	0.47	3.00		D
275	Misc	0.40	2.00		D
276	Burunga	0.47	4.00		D
277	Kuruma	0.16	2.00		D
278	Shal	0.66	5.00		D
279	Shal	0.40	2.00		D
280	Shal	0.70	1.00	N	
281	Sirisa	0.30	5.00		D
282	Kendu	0.41	3.00		D
283	Mahasindu	0.40	1.00		D
284	Asan	0.40	4.00		D
285	Misc	0.33	2.00		D
286	Misc	0.37	3.00		D
287	Mahasindu	0.40	3.00		D
288	kusum	2.75	5.00		D
289	Mahasindu	0.50	3.00		D
290	kusum	0.83	3.00		D
291	Asan	0.15	3.00		D
292	Shal	0.54	2.00		D
293	Shal	0.35	3.00		D
294	Asan	0.44	3.00		D
295	Mahasindu	0.50	3.00		D
296	Mahasindu	0.36	3.00		D
297	Chara	0.30	2.00		D
298	Mahasindu	0.30	3.00		D
299	Mahasindu	0.35	2.00		D
300	Sirisa	0.43	5.00		D

Sd/-

ABSTRACT

Sl No.	Name of Species	Below 0.3 mtrs	0.3m to 0.59 mtrs		0.6m to 0.89 mtrs		0.90m to 1.19		1.20m to 1.49		1.50m to 1.79		1.80 mtrs and		Total		Grand Total	Remarks
			N	D	N	D	N	D	N	D	N	D	N	D	N	D		
1	Shal			6	1	3									1	9	10	
2	Harida			3											0	3	3	
3	Misc			9											0	9	9	
4	Chara			5											0	5	5	
5	Asau			6											0	6	6	
6	Sirisha			3											0	3	3	
7	Kusuma			1		1									0	2	2	
8	Bahada			1											0	1	1	
9	Mahasindu			8											0	8	8	
10	Baranga			1											0	1	1	
11	Kurma			1											0	1	1	
12	Kendu			1											0	1	1	
13															0	0	0	
14															0	0	0	
15															0	0	0	
16															0	0	0	
17															0	0	0	
18															0	0	0	
19															0	0	0	
20															0	0	0	
TOTAL				45	1	4									1	49	50	

[Signature]
Forest Guard

[Signature]
Forest Section Officer
Forest Section Officer
Swain

Range Officer

FREE ENUMERATION LIST

Gandhamandan from One Ahiars

Block: "A"

Plot No: PRF 1


Area: 141.5 x 141.5

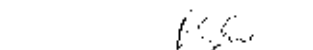
Sl No.	Name of the spices	Girth (In Mtrs.)	Height (In Mtrs.)	Remarks	
				Normal	Defective
301	Asan	0.35	3.00		D
302	Misc	0.39	2.00		D
303	Asan	0.55	3.00		D
304	Misc	0.50	2.00		D
305	Kendu	0.40	3.00		D
306	Jamu	0.65	3.00		D
307	Jamu	0.37	2.00		D
308	Jamu	0.52	2.00		D
309	Babada	0.34	4.00		D
310	Asan	0.30	2.00		D
311	Misc	0.30	2.00		D
312	Misc	0.40	1.00		D
313	Misc	0.42	2.00		D
314	Mahasindu	0.35	1.00		D
315	Mahasindu	0.30	1.00		D
316	Shaj	0.40	3.00		D
317	Kendo	0.30	2.00		D
318	Chara	0.40	2.00		D
319	Asan	0.40	3.00		D
320	Shal	0.40	2.00		D
321	Misc	0.35	1.00		D
322	Misc	0.41	3.00		D
323	Shal	0.40	1.00		D
324	Shal	0.40	3.00		D
325	Misc	0.40	1.00		D
326	Misc	0.45	3.00		D
327	Shal	0.45	4.00		D
328	Misc	0.35	3.00		D
329	Shal	0.45	2.00		D
330	Misc	0.40	2.00		D
331	Mahasindu	0.40	1.00		D
332	Harada	0.38	2.00		D
333	Babada	0.36	3.00		D
334	Chara	0.50	2.00		D
335	Asan	0.35	3.00		D
336	Shal	0.53	2.00		D
337	Chara	0.40	2.00		D
338	Shal	0.54	3.00		D
339	Shal	0.70	4.00	N	D
340	Chara	0.34	3.00		D
341	Shal	0.58	5.00		D
342	Shal	0.68	2.00		D
343	Misc	0.33	2.00		D
344	Chara	0.43	2.00		D
345	Asan	0.35	2.00		D
346	Jamu	0.77	2.00		D
347	Shal	0.30	2.00		D
348	Misc	0.48	2.00		D
349	Asan	0.31	2.00		D
350	Asan	0.34	3.00		D

RECEIVED
 14/11/2019
 4/11/2019
 14/11/2019

ABSTRACT

Sl No.	Name of Species	Below 0.3 mtrs	0.3m to 0.59 mtrs		0.6m to 0.89 mtrs		0.90m to 1.19		1.20m to 1.49		1.50m to 1.79		1.80 mtrs and		Total		Grand Total	Remarks	
			N	D	N	D	N	D	N	D	N	D	N	D	N	D			
1	Asan			8												0	8	8	
2	Misc			12												0	12	12	
3	Kendu			2												0	2	2	
4	Jantu			2		2										0	4	4	
5	Babada			2												0	2	2	
6	Mahasindu			3												0	3	3	
7	Shal			10	1	1										1	11	12	
8	Chara			5												0	5	5	
9	Cg			1												0	1	1	
10	Harida			1												0	1	1	
11																0	0	0	
12																0	0	0	
13																0	0	0	
14																0	0	0	
15																0	0	0	
16																0	0	0	
17																0	0	0	
18																0	0	0	
19																0	0	0	
20																0	0	0	
TOTAL				46	1	3										1	49	50	


 Forest Guard


 Forest Section Officer
 S. K. S.

Range Officer

TREE ENUMERATION LIST

Gandhamardan from Tree 34hrs

Block: "A"

Plot No: PRF I

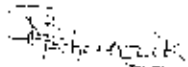
Area: 141.5 x 141.5

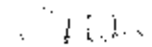
Sl No.	Name of the species	Girth (In Mtrs.)	Height (In Mtrs.)	Remarks	
				Normal	Defective
351	Chara	0.45	1.00		D
352	Misc	0.55	2.00		D
353	Misc	0.45	1.00		D
354	Jamu	0.50	2.00		D
355	Jamu	0.55	4.00		D
356	Misc	0.40	3.00		D
357	Misc	0.40	3.00		D
358	Misc	0.55	2.00		D
359	Mahasindu	0.50	3.00		D
360	Mahasindu	0.50	2.00		D
361	Asan	0.50	3.00		D
362	Shal	0.70	2.00		D
363	Kendu	0.30	2.00		D
364	Shal	0.30	2.00		D
365	Misc	0.40	3.00		D
366	Shal	0.35	3.00		D
367	Chara	0.60	5.00		D
368	Bahada	0.30	3.00		D
369	Shal	0.50	2.00		D
370	Shal	0.35	2.00		D
371	Jamu	0.57	2.00		D
372	Jamu	0.65	1.00		D
373	Kendu	0.37	4.00		D
374	Shal	0.66	3.00		D
375	Chara	0.55	4.00		D
376	Shal	0.57	5.00		D
377	Misc	0.32	2.00		D
378	Asan	0.50	2.00		D
379	Asan	0.30	3.00		D
380	Asan	0.30	5.00		D
381	Shal	0.30	3.00		D
382	Shal	0.55	2.00		D
383	Shal	0.60	3.00		D
384	Shal	0.35	2.00		D
385	Shal	0.40	2.00		D
386	Shal	0.45	3.00		D
387	Chara	0.42	4.00		D
388	Kusum	0.40	2.00		D
389	Bahada	0.50	3.00		D
390	Asan	0.40	3.00		D
391	Kendu	0.60	4.00		D
392	Kendu	0.60	4.00		D
393	Mahasindu	0.36	1.00		D
394	Mahasindu	0.30	3.00		D
395	Shal	0.42	4.00		D
396	Bahada	0.47	3.00		D
397	Shal	0.58	3.00		D
398	Asan	0.52	3.00		D
399	Mahasindu	0.55	2.00		D
400	Asan	0.42	3.00		D
401	Asan	0.40	3.00		D
402	Asa	0.42	2.00		D
403	Horida	0.40	3.00		D
404	Asan	0.50	3.00		D

APRESENTED TO THE
 FOREST OFFICER
 3/6/2008
 FOREST OFFICES

ABSTRACT

Sl. No.	Name of Species	Below 0.3 mtrs	0.3m to 0.59 mtrs		0.6m to 0.89 mtrs		0.90m to 1.19		1.20m to 1.49		1.50m to 1.79		1.80 mtrs and		Total		Grand Total	Remarks
			N	D	N	D	N	D	N	D	N	D	N	D	N	D		
1	Thara			3		1									0	4	4	
2	Misc			7											0	7	7	
3	Jamu			3		1									0	4	4	
4	Mahasindu			5											0	5	5	
5	Asan			10											0	10	10	
6	Siral			11		4									0	15	15	
7	Kendu			2		2									0	4	4	
8	Bahada			3											0	3	3	
9	Krsunta			1											0	1	1	
10	Harida			1											0	1	1	
11															0	0	0	
12															0	0	0	
13															0	0	0	
14															0	0	0	
15															0	0	0	
16															0	0	0	
17															0	0	0	
18															0	0	0	
19															0	0	0	
20															0	0	0	
TOTAL				46		8									0	54	54	


 Forest Guard


 Forest Section Officer

Range Officer

ABSTRACT (Pt-1 Near Or-9)

Sl No.	Name of Species	Below 0.3 mtrs		0.3m to 0.59 mtrs		0.6m to 0.89 mtrs		0.90m to 1.19		1.20m to 1.49		1.50m to 1.79		1.80 mtrs and		Total	Grand Total (N+D)	Remarks
		N	D	N	D	N	D	N	D	N	D	N	D	N	D			
1.	Shal	2	1	50	3	12										62	66	
2.	Asan			47	1	1										49		
3.	Mahasindu			16												16		
4.	Chara			14	1											15		
5.	Kendu			6	2											19		
6.	Bahada		1	19												8		
7.	Jamu			10	5											15		
8.	Kusuma			13	3		2	1								25		
9.	Harida			14						4						14		
10.	Strisha			3												3		
11.	Kuruma			2												2		
12.	Baranga			1												1		
13.	Siju								1							2		
14.	Bela								1							1		
15.	Pashal								1							1		
16.	Dhaura			2	1											4		
17.	Rimbi								1							1		
18.	Misc		11	130		15	3									148	148	
19.																0	0	
20.																0	0	
21.																0	0	
22.																0	0	
23.																0	0	
TOTAL		14	1	327	3	40	11	1		4		3	5			385	390	

Forest Guard

Forest Station Officer

Range Officer

TREE ENUMERATION LIST

Gandhamardan from Ore Mines

Block - "A"

Plot No. PRF - 2

Area - 141.5 x 141.5

Sl No.	Name of the species	Girth (In Mtrs.)	Height (In Mtrs.)	Remarks	
				Normal	Defective
1	Kanelhan	0.30	3.00		D
2	Karua	0.47	3.00		D
3	Karua	0.52	2.00		D
4	Karua	0.86	4.00		D
5	Karua	0.64	1.00		D
6	Mahasindu	0.60	1.00		D
7	Jalhei	0.30	2.00		D
8	Jalhei	0.60	2.00		D
9	Jalhei	0.30	3.00		D
10	Jalhei	0.30	2.00		D
11	Mahasindu	0.35	2.00		D
12	Mahasindr	0.40	3.00		D
13	Jalhei	0.52	4.00		D
14	Mahasindu	0.26	1.00		D
15	Sunduna	0.40	2.00		D
16	Sunduria	0.40	3.00		D
17	Karua	0.30	3.00		D
18	Mahasindu	0.10	2.00		D
19	Mahasindu	0.35	2.00		D
20	Mahasindu	0.38	3.00		D
21	Jalhei	0.68	4.00		D
22	Rimuli	0.68	4.00		D
23	Dhaura	0.62	5.00		D
24	Jalhei	0.52	3.00		D
25	Mahasindu	0.35	2.00		D
26	Piashal	0.32	2.00		D
27	Misc	0.30	2.00		D
28	Misc	0.32	2.00		D
29	Misc	0.25	1.00		D
30	Mahasindu	0.85	2.00		D
31	Sunduria	0.60	3.00		D
32	Sunduna	0.71	4.00		D
33	Baranga	1.0	4.00		D
34	Bahada	0.32	4.00		D
35	Kasi	0.40	3.00		D
36	Kasi	0.53	4.00		D
37	Misc	0.45	2.00		D
38	Mahasindr	0.58	3.00		D
39	Karua	0.82	3.00		D
40	Misc	0.45	1.50		D
41	Misc	0.45	1.50		D
42	Karua	0.85	4.00		D
43	Khakadu	0.33	2.00		D
44	Karua	1.12	3.00		D
45	Rimuli	0.66	2.00		D
46	Dimiri	0.79	5.00		D
47	Mahasindu	0.50	2.00		D
48	Jalhei	0.75	1.00		D
49	Dhaura	0.62	4.00		D
50	Karua	0.71	5.00		D

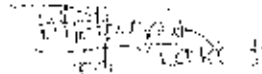
1. 10/11/2017
 2. 10/11/2017
 3. 10/11/2017
 4. 10/11/2017
 5. 10/11/2017
 6. 10/11/2017
 7. 10/11/2017
 8. 10/11/2017
 9. 10/11/2017
 10. 10/11/2017
 11. 10/11/2017
 12. 10/11/2017
 13. 10/11/2017
 14. 10/11/2017
 15. 10/11/2017
 16. 10/11/2017
 17. 10/11/2017
 18. 10/11/2017
 19. 10/11/2017
 20. 10/11/2017
 21. 10/11/2017
 22. 10/11/2017
 23. 10/11/2017
 24. 10/11/2017
 25. 10/11/2017
 26. 10/11/2017
 27. 10/11/2017
 28. 10/11/2017
 29. 10/11/2017
 30. 10/11/2017
 31. 10/11/2017
 32. 10/11/2017
 33. 10/11/2017
 34. 10/11/2017
 35. 10/11/2017
 36. 10/11/2017
 37. 10/11/2017
 38. 10/11/2017
 39. 10/11/2017
 40. 10/11/2017
 41. 10/11/2017
 42. 10/11/2017
 43. 10/11/2017
 44. 10/11/2017
 45. 10/11/2017
 46. 10/11/2017
 47. 10/11/2017
 48. 10/11/2017
 49. 10/11/2017
 50. 10/11/2017

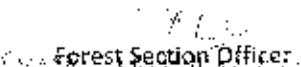
1. 10/11/2017
 2. 10/11/2017
 3. 10/11/2017
 4. 10/11/2017
 5. 10/11/2017
 6. 10/11/2017
 7. 10/11/2017
 8. 10/11/2017
 9. 10/11/2017
 10. 10/11/2017
 11. 10/11/2017
 12. 10/11/2017
 13. 10/11/2017
 14. 10/11/2017
 15. 10/11/2017
 16. 10/11/2017
 17. 10/11/2017
 18. 10/11/2017
 19. 10/11/2017
 20. 10/11/2017
 21. 10/11/2017
 22. 10/11/2017
 23. 10/11/2017
 24. 10/11/2017
 25. 10/11/2017
 26. 10/11/2017
 27. 10/11/2017
 28. 10/11/2017
 29. 10/11/2017
 30. 10/11/2017
 31. 10/11/2017
 32. 10/11/2017
 33. 10/11/2017
 34. 10/11/2017
 35. 10/11/2017
 36. 10/11/2017
 37. 10/11/2017
 38. 10/11/2017
 39. 10/11/2017
 40. 10/11/2017
 41. 10/11/2017
 42. 10/11/2017
 43. 10/11/2017
 44. 10/11/2017
 45. 10/11/2017
 46. 10/11/2017
 47. 10/11/2017
 48. 10/11/2017
 49. 10/11/2017
 50. 10/11/2017

10/11/2017

ABSTRACT

Sl No.	Name of Species	Below 0.3 mtrs	0.3m to 0.59 mtrs		0.6m to 0.89 mtrs		0.90m to 1.19		1.20m to 1.49		1.50m to 1.79		1.80 mtrs and		Total		Grand Total	Remarks
			N	D	N	D	N	D	N	D	N	D	N	D	N	D		
1	Dabada			1											0	1	1	
2	Baranga							1							0	1	1	
3	Dhaura					2									0	2	2	
4	Dimiri					1									0	1	1	
5	Jalhei			5		3									0	8	8	
6	Kaucha			1											0	1	1	
7	Karua			3		5		1							0	9	9	
8	Kashi			2											0	2	2	
9	Khakaha			1											0	1	1	
10	Mahasindu	1		8		2									0	10	10	
11	Misc	1		5											0	5	5	
12	Plashal			1											0	1	1	
13	Rinuli					2									0	2	2	
14	Sunduria			2		2									0	4	4	
15															0	0	0	
16															0	0	0	
17															0	0	0	
18															0	0	0	
19															0	0	0	
20															0	0	0	
TOTAL		2		29		17		2							0	48	48	


 Forest Guard


 Forest Section Officer

Range Officer

TREE ENUMERATION LIST

Gandhamaerdan Iron Ore Mines

Block - "A"

Plot No. PRF-2

Area:

Area-141.5 x 141.5

Sl No.	Name of the spices	Girth (In Mtrs.)	Height (In Mtrs.)	Remarks	
				Normal	Defective
51	Karua	0.85	5.00		D
52	Sunduria	0.31	2.00		D
53	Karua	0.75	6.00		D
54	Jafhei	0.52	3.00		D
55	Karua	0.40	2.00		D
56	Karua	1.0	5.00		D
57	Karua	0.32	3.00		D
58	Karua	0.84	5.00		D
59	Karua	0.50	2.00		D
60	Jamu	0.66	3.00		D
61	Karua	0.46	3.00		D
62	Sunduria	0.80	3.00		D
63	Jafhei	0.29	1.00		D
64	Dhaura	0.30	2.00		D
65	Misc	0.60	4.00		D
66	Sunduria	0.80	1.00		D
67	Misc	0.40	3.00		D
68	Sunduria	0.40	2.00		D
69	Sunduria	0.50	3.00		D
70	Sunduria	0.52	2.00		D
71	Amba	1.8	5.00		D
72	Sunduria	0.70	5.00		D
73	Misc	0.45	3.00		D
74	Misc	0.92	5.00		D
75	Misc	0.48	2.00		D
76	Khakada	0.47	3.00		D
77	Mahasindu	0.45	3.00		D
78	Mahasindu	0.50	2.00		D
79	Karua	0.40	3.00		D
80	karua	0.45	2.00		D
81	karua	0.58	3.00		D
82	Jamu	0.38	3.00		D
83	Mahasindu	0.68	3.00		D
84	Mahasindu	0.40	3.00		D
85	Mahasindu	0.43	3.00		D
86	Mahasindu	0.30	3.00		D
87	Sunduria	1.06	6.00		D
88	Kusum	1.7	7.00	Normal	
89	Jafhei	0.40	2.00		D
90	Mahasindu	0.30	2.00		D
91	Misc	0.33	2.00		D
92	karua	0.80	5.00		D
93	karua	0.62	2.00		D
94	Baranga	0.90	5.00		D
95	Misc	1.07	4.00		D
96	Rimuli	0.65	5.00		D
97	Rimuli	0.30	2.00		D
98	Rimuli	0.54	2.00		D
99	Rimuli	0.40	3.00		D
100	Rimuli	0.49	2.00		D

Handwritten signature

Survey Section Officer
Bhadrak

ABSTRACT

Sl No.	Name of Species	Below 0.3 mtrs	0.3m to 0.59 mtrs		0.6m to 0.89 mtrs		0.90m to 1.19		1.20m to 1.49		1.50m to 1.79		1.80 mtrs and		Total		Grand Total	Remarks
			N	D	N	D	N	D	N	D	N	D	N	D	N	D		
1	Auba													1	0	1	1	
2	Baranga							1							0	1	1	
3	Dhanra			1											0	1	1	
4	Jathei	1		2											0	2	2	
5	Jamu			1		1									0	2	2	
6	Karua			6		5			1						0	12	12	
7	Kuruna			1											0	1	1	
8	Khakada			1											0	1	1	
9	Kusum										1				0	1	1	
10	Mahasindu			6		1									0	7	7	
11	Misc			4		1			2						0	7	7	
12	Rimuli			4		1									0	5	5	
13	Sunduria			4		3			1						0	8	8	
14															0	0	0	
15															0	0	0	
16															0	0	0	
17															0	0	0	
18															0	0	0	
19															0	0	0	
20															0	0	0	
TOTAL		1		30		12		5				1		1	0	49	49	

Forest Guard

Forest Section Officer

Range Officer

TREE ENUMERATION LIST

Gaibandarmadan Iron Ore Mines

Plot No PRF-2
Area 141.5 x 141.5

Block - 'A'
Area-

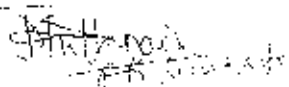
Sl No.	Name of the species	Girth (In Mtrs.)	Height (In Mtrs.)	Remarks	
				Normal	Defective
101	Baranga	1.23	4.00		D
102	Kusum	1.82	10.00		
103	Amba	3.48	8.00		D
104	Misc	0.55	4.00		D
105	Misc	0.60	4.00		D
106	Amba	1.8	14.00	Normal	
107	Amba	0.67	3.00		D
108	Amba	0.83	3.00		D
109	Amba	0.32	7.00		D
110	Misc	0.53	1.00		D
111	Misc	1.03	4.00		D
112	Misc	0.80	4.00		D
113	Jalbei	0.63	4.00		D
114	Dimiri	0.88	8.00		D
115	karua	0.46	3.00		D
116	Mahasindu	0.40	4.00		D
117	karua	0.47	5.00		D
118	Rimuli	0.39	2.00		D
119	karua	1.07	3.00		D
120	Mahasindu	0.40	2.00		D
121	Misc	0.76	2.00		D
122	Misc	1.12	7.00		D
123	Kusum	0.15	2.00		D
124	Misc	0.38	3.00		D
125	Sunduria	0.38	2.00		D
126	Sunduria	0.65	3.00		D
127	Mahasindu	0.40	2.00		D
128	Sunduria	0.42	2.00		D
129	Misc	0.28	3.00		D
130	Jalbei	0.40	2.00		D
131	Jalbei	0.38	3.00		D
132	Misc	1.05	4.00		D
133	Sunduria	0.85	4.00		D
134	Amba	1.8	8.00	Normal	
135	Jalbei	0.29	2.00		D
136	Amba	1.5	8.00	Normal	
137	Kusum	1.95	8.00		D
138	Misc	0.76	4.00		D
139	Misc	0.52	4.00		D
140	Misc	0.55	3.00		D
141	Podhai	0.15	5.00		D
142	Baranga	0.56	5.00		D
143	Sunduria	0.40	3.00		D
144	Sunduria	0.38	2.00		D
145	Rimuli	0.30	3.00		D
146	Jalbei	0.50	4.00		D
147	Jalbei	1.0	4.00		D
148	Dimiri	0.11	3.00		D
149	Dimiri	0.66	3.00		D
150	Sunduria	0.88	4.00		D

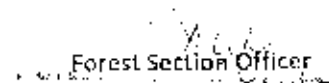
M. R. Prasad
 Forest Officer
 Gaibandarmadan Iron Ore Mines
 Block - 'A'

Checked

ABSTRACT

Sl. No.	Name of Species	Below 0.3 mtrs	0.3m to 0.59 mtrs		0.6m to 0.89 mtrs		0.90m to 1.19		1.20m to 1.49		1.50m to 1.79		1.80 mtrs and		Total		Grand Total	Remarks	
			N	D	N	D	N	D	N	D	N	D	N	D	N	D			
1	Amla			1		2						1		2	1	3	4	7	
2	Baranga			1					1							0	2	2	
3	Diniri					2			1							0	3	3	
4	Jalhei	1		3		1										0	4	4	
5	Jumo					1										0	1	1	
6	Karna			2					1							0	3	3	
7	Kusum											1	1	1		1	2	3	
8	Mahasindu			3												0	3	3	
9	Misc	1		5		4			3							0	12	12	
10	Pudhai											1				0	1	1	
11	Rimuli			2												0	2	2	
12	Sunduria			4		3										0	7	7	
13																0	0	0	
14																0	0	0	
15																0	0	0	
16																0	0	0	
17																0	0	0	
18																0	0	0	
19																0	0	0	
20																0	0	0	
TOTAL		2		21		13			6			1	2	3	2	4	44	48	


 Forest Guard


 Forest Section Officer
 2024/25

Range Officer

TREE ENUMERATION LIST

Gandhamardan from Ore Mines

Block - "A"

Plot No. PRF 2

Area-

Area-141.5 x 141.5

Sl No.	Name of the species	Girth (In Mtrs.)	Height (In Mtrs.)	Remarks	
				Normal	Defective
151	Baranga	0.51	2.00		D
152	karua	0.82	3.00		D
153	kasi	0.31	2.00		D
154	Baranga	0.55	2.00		D
155	Mahasindu	0.33	2.00		D
156	Dimitri	0.62	4.00		D
157	Mahasindur	0.52	2.00		D
158	Kimudi	0.50	3.00		D
159	Kusuri	0.35	2.00		D
160	karua	0.60	2.00		D
161	Karua	0.72	2.00		D
162	Baranga	0.64	2.00		D
163	Baranga	0.56	3.00		D
164	Pudhat	0.96	3.00		D
165	kuruma	0.30	2.00		D
166	Mahasindu	0.44	2.00		D
167	kuruma	0.30	2.00		D
168	Gambhani	0.88	4.00		D
169	kuruma	0.30	1.00		D
170	Misc	1.5	5.00		D
171	Misc	0.75	5.00		D
172	karua	0.70	2.00		D
173	Kusum	1.25	3.00		D
174	Sunduria	0.47	2.00		D
175	kasi	0.70	5.00		D
176	Sunduria	0.81	3.00		D
177	Baranga	0.41	3.00		D
178	Gambhani	0.48	3.00		D
179	Misc	0.75	5.00		D
180	Misc	0.45	1.00		D
181	Jalbei	0.63	3.00		D
182	Kulola	0.30	4.00		D
183	Misc	0.54	3.00		D
184	Misc	0.53	3.00		D
185	Misc	0.56	4.00		D
186	Misc	0.44	3.00		D
187	Misc	0.43	2.00		D
188	Misc	0.28	2.00		D
189	karua	0.30	3.00		D
190	karua	0.53	3.00		D
191	Misc	0.60	3.00		D
192	kasi	0.76	2.00		D
193	Misc	0.30	2.00		D
194	Misc	0.48	5.00		D
195	Misc	0.41	5.00		D
196	Dhaura	0.35	2.00		D
197	Khakada	0.60	2.00		D
198	Misc	0.31	2.00		D
199	Misc	1.13	5.00		D
200	Dhaura	1.5	6.00	Normal	

Forest Officer, Gandhamardan

ABSTRACT

Sl No.	Name of Species	Below 0.3 mtrs	0.3m to 0.59 mtrs		0.6m to 0.89 mtrs		0.90m to 1.19		1.20m to 1.49		1.50m to 1.79		1.80 mtrs and		Total		Grand Total	Remarks
			N	D	N	D	N	D	N	D	N	D	N	D	N	D		
1	Baranga			4		1									0	5	5	
2	Dhaura			1							1				1	1	2	
3	Dimiri					1									0	1	1	
4	Gambhari			1		1									0	2	2	
5	Jalhei					1									0	1	1	
6	Karua			2		4									0	6	6	
7	Kashi			1		2									0	3	3	
8	Khakada					1									0	1	1	
9	Kuluta			1											0	1	1	
10	Kuruma			3											0	3	3	
11	Mahasindu			3											0	3	3	
12	Misc	1		10		3		1		1					0	15	15	
13	Podhai							1							0	1	1	
14	Rimuli			1											0	1	1	
15	Sunduria			1		1									0	2	2	
16	Kusum			1						1					0	2	2	
17															0	0	0	
18															0	0	0	
19															0	0	0	
20															0	0	0	
TOTAL		1		29		15		2		2		1			1	48	49	

Forest Guard

Forest Section Officer

Range Officer

TREE ENUMERATION LIST

Gandhamardan from Ore Mines

Block - "A"
Area-

Plot No. PRF - 2
Area 141.5 x 141.5

Sl No.	Name of the species	Girth (Jr. Mtrs.)	Height (Ht Mtrs.)	Remarks	
				Normal	Defective
201	kuruma	0.70	5.00		D
202	Misc	0.60	2.00		D
203	Sunari	0.37	3.00		D
204	Misc	0.30	1.00		D
205	Misc	0.35	5.00		D
206	Baranga	0.59	3.00		D
207	Baranga	0.30	3.00		D
208	Sunari	0.35	3.00		D
209	Sunari	0.40	3.00		D
210	Misc	0.50	4.00		D
211	Misc	0.51	3.00		D
212	Jalhei	0.50	2.00		D
213	Misc	0.90	3.00		D
214	Misc	0.58	1.50		D
215	Mahasindu	0.50	4.00		D
216	Kusum	0.30	1.00		D
217	Mahasindu	0.55	2.00		D
218	Misc	0.71	4.00		D
219	Mahasindu	0.38	1.00		D
220	Dhaura	0.50	5.00		D
221	Mahasindu	0.57	3.00		D
222	karua	0.74	5.00		D
223	Rimuli	0.80	5.00		D
224	Rimuli	0.91	3.00		D
225	Rimuli	0.94	3.00		D
226	Dhaura	0.66	5.00		D
227	Dhaura	0.85	1.00		D
228	Baranga	0.40	3.00		D
229	Mahasindu	0.56	3.00		D
230	Misc	0.35	3.00		D
231	Mahasindu	0.45	3.00		D
232	Mahasindu	0.38	3.00		D
233	Mahasindu	0.38	3.00		D
234	Mahasindu	0.50	3.00		D
235	Jalhei	0.50	3.00		D
236	Dhaura	0.51	2.00		D
237	Sunduria	0.50	3.00		D
238	Misc	0.46	3.00		D
239	Bela	0.48	2.00		D
240	Baranga	0.38	3.00		D
241	Baranga	0.56	3.00		D
242	Baranga	0.38	3.00		D
243	Mahasindu	0.35	4.00		D
244	Misc	1.48	5.00		D
245	Misc	0.36	4.00		D
246	Misc	0.30	3.00		D
247	Kuluta	0.48	4.00		D
248	Misc	0.30	3.00		D
249	Misc	0.47	4.00		D
250	Misc	0.41	3.00		D

Handwritten signature/initials

Handwritten text
Gandhamardan

ABSTRACT

Sl No.	Name of Species	Below 0.3 mtrs	0.3m to 0.59 mtrs		0.6m to 0.89 mtrs		0.90m to 1.19		1.20m to 1.49		1.50m to 1.79		1.80 mtrs and		Total		Grand Total	Remarks
			N	D	N	D	N	D	N	D	N	D	N	D	N	D		
1	Baranga			6											0	6	6	
2	Bela			1											0	1	1	
3	Dhaura			2		2									0	4	4	
4	Jalbei			2											0	2	2	
5	Karua					1									0	1	1	
6	Kuhita			1											0	1	1	
7	Kuruma					1									0	1	1	
8	Kusum			1											0	1	1	
9	Malasindu			10											0	10	10	
10	Misc			12		2		1		1					0	16	16	
11	Rimuli					1		2							0	3	3	
12	Snnari			3											0	3	3	
13	Sunduria			1											0	1	1	
14															0	0	0	
15															0	0	0	
16															0	0	0	
17															0	0	0	
18															0	0	0	
19															0	0	0	
20															0	0	0	
TOTAL				39		7		3		1					0	50	50	

Forest Guard

Forest Section Officer

Range Officer


TREE ENUMERATION LIST

Gandhamardan Iron Ore Mines

Plot No. PRF - 2
Area-141.5 x 141.5

Block "A"
Area:

Sl No.	Name of the species	Girth (In Mtrs.)	Height (In Mtrs.)	Remarks	
				Normal	Defective
251	karua	0.6	5.00		D
252	Baranga	0.44	2.00		D
253	Misc	0.60	3.00		D
254	Mahasindu	0.32	3.00		D
255	Mahasindu	0.30	4.00		D
256	Bela	0.63	4.00		D
257	Misc	0.40	3.00		D
258	Rimuli	0.40	3.00		D
259	Mahasindu	0.37	2.00		D
260	Baranga	0.38	3.00		D
261	Pishal	0.40	3.00		D
262	Rinubi	0.70	3.00		D
263	Baranga	0.30	4.00		D
264	Baranga	0.45	4.00		D
265	Baranga	0.44	4.00		D
266	Baranga	0.37	3.00		D
267	Baranga	0.28	3.00		D
268	Pishal	0.32	2.00		D
269	Sunduria	0.43	4.00		D
270	Sunduria	0.33	3.00		D
271	Misc	0.29	3.00		D
272	Misc	0.30	4.00		D
273	Misc	0.52	2.00		D
274	Jalhei	0.65	3.00		D
275	Jalhei	0.35	2.00		D
276	Baranga	1.07	5.00		D
277	Baranga	0.58	4.00		D
278	Misc	0.30	3.00		D
279	Misc	0.72	4.00		D
280	Baranga	0.43	3.00		D
281	Misc	0.40	3.00		D
282	Misc	0.64	4.00		D
283	Misc	0.68	4.00		D
284	Misc	0.40	3.00		D
285	Dimiri	0.30	1.00		D
286	Misc	0.50	4.00		D
287	Sirisha	0.75	4.00		D
288	Sirisha	0.86	5.00		D
289	karua	0.34	3.00		D
290	Kuhua	0.42	4.00		D
291	Kulata	0.40	3.00		D
292	Dhaura	0.40	3.00		D
293	Dimiri	0.97	6.00		D
294	Rimuli	0.95	4.00		D
295	Pudhai	0.60	3.00		D
296	Pudhai	0.80	4.00		D
297	Misc	1.5	5.00		D
298	Misc	0.45	3.00		D
299	Rimuli	0.78	3.00		D
300	Baranga	0.50	3.00		D


 Sd/-
 Assistant Surveyor

M. V. G. S. S. S.
 Assistant Surveyor

ABSTRACT

Sl No.	Name of Species	Below 0.3 mtrs	0.3m to 0.59 mtrs		0.6m to 0.89 mtrs		0.90m to 1.19		1.20m to 1.49		1.50m to 1.79		1.80 mtrs and		Total		Grand Total	Remarks
			N	D	N	D	N	D	N	D	N	D	N	D	N	D		
1	Baranga	1		9				1							0	10	10	
2	Bela					1									0	1	1	
3	Dhaura			1											0	1	1	
4	Dimiri			1				1							0	2	2	
5	Jalhei			1		1									0	2	2	
6	Karua			1		1									0	2	2	
7	Kuluta			2											0	2	2	
8	Mahasindu			3											0	3	3	
9	Misc	1		8		4						1			0	13	13	
10	Pishal			2											0	2	2	
11	Pudhai					2									0	2	2	
12	Rimuli			1		2		1							0	4	4	
13	Sirisha			2											0	2	2	
14	Stimilitria			2											0	2	2	
15															0	0	0	
16															0	0	0	
17															0	0	0	
18															0	0	0	
19															0	0	0	
20															0	0	0	
TOTAL		2		33		11		3				1			0	48	48	

Forest Guard

Forest Section Officer
Suzuki

Range Officer

TREE ENUMERATION LIST

Gambharsindhan Iron Ore Mines

Block - "A"

Plot No PR- 2

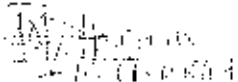
Area-141.5 x 141.5

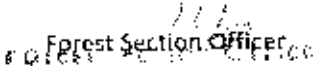
Sl.No.	Name of the species	Girth (In Mtrs.)	Height (In Mtrs.)	Remarks	
				Normal	Defective
301	Pudhai	0.92	5.00		D
302	Kusum	0.75	4.00		D
303	karua	0.60	5.00		D
304	Karua	0.35	3.00		D
305	Misc	0.28	1.00		D
306	Kusum	2.1	10.00	Normal	
307	Gambharian	0.30	1.00		D
308	kurtana	0.55	2.00		D
309	Dhaura	0.40	2.00		D
310	Misc	0.60	7.00		D
311	Misc	0.87	6.00		D
312	Misc	0.56	2.00		D
313	Misc	0.50	2.00		D
314	kurupa	0.50	2.00		D
315	Chara	0.35	2.00		D
316	Pudhai	0.60	2.00		D
317	Sunduria	0.50	4.00		D
318	Mahasindu	0.39	2.00		D
319	Kuluta	0.40	3.00		D
320	Kuluta	0.45	2.00		D
321	Dhaura	1.42	7.00	Normal	
322	Sunari	0.48	4.00		D
323	Dhaura	0.35	3.00		D
324	Misc	0.30	2.00		D
325	Kuluta	0.40	2.00		D
326	Rimuli	0.40	3.00		D
327	Misc	0.42	3.00		D
328	karua	0.38	3.00		D
329	Misc	0.50	4.00		D
330	Mahasindu	0.27	2.00		D
331	Jalhei	0.55	3.00		D
332	Jalhei	0.49	3.00		D
333	Khakada	0.50	3.00		D
334	Mahasindu	0.40	2.00		D
335	Misc	0.30	2.00		D
336	Dhaura	0.64	3.00		D
337	Misc	1.05	5.00		D
338	Dhaura	0.52	4.00		D
339	Sunduria	0.75	5.00		D
340	Mahasindu	0.65	4.00		D
341	Mahasindu	0.45	4.00		D
342	Sunduria	0.56	3.00		D
343	Kuluta	0.45	2.00		D
344	Kuluta	0.35	2.00		D
345	karua	0.48	4.00		D
346	Misc	0.42	4.00		D
347	Misc	0.55	4.00		D
348	Dhaura	0.40	3.00		D
349	Dhaura	0.28	1.00		D
350	Pushal	0.56	4.00		D

M. Mahalingam
10/11/2023

ABSTRACT

Sl No.	Name of Species	Below 0.3 mtrs	0.3m to 0.59 mtrs		0.6m to 0.89 mtrs		0.90m to 1.19		1.20m to 1.49		1.50m to 1.79		1.80 mtrs and		Total		Grand Total	Remarks
			N	D	N	D	N	D	N	D	N	D	N	D	N	D		
1	Chara			1											0	1	1	
2	Dbauria	1		4		1				1					0	6	6	
3	Gambhari			1											0	1	1	
4	Jalhei			2											0	2	2	
5	Karua			3		1									0	4	4	
6	Khakada			1											0	1	1	
7	Kufuta			5											0	5	5	
8	Kuruma			2											0	2	2	
9	Kusum						1						1		0	2	2	
10	Mahasindu	1		3		1									0	4	4	
11	Misc	1		8		2		1							0	11	11	
12	Piashal			1											0	1	1	
13	Pudhai					1		1							0	2	2	
14	Rimuli			1											0	1	1	
15	Sunari			1											0	1	1	
16	Sundurua			2		1									0	3	3	
17															0	0	0	
18															0	0	0	
19															0	0	0	
20															0	0	0	
TOTAL		3		35		8		2		1				1	0	47	47	


 Forest Guard


 Forest Section Officer

Range Officer

TREE ENUMERATION LIST

Ganabandaru from Ore Mines

Block "A"

Plot No. P3F 2

Area-141.5 x 141.5

Sl No.	Name of the species	Girth (In Mtrs.)	Height (In Mtrs.)	Remarks	
				Normal	Defective
351	Dhaura	0.42	2.00		D
352	kuruma	0.65	3.00		D
353	Khakada	0.35	2.00		D
354	Misc	0.32	3.00		D
355	Misc	0.68	2.00		D
356	Misc	0.50	3.00		D
357	Misc	0.42	3.00		D
358	Misc	0.65	4.00		D
359	Kuluta	0.33	2.00		D
360	Misc	0.35	3.00		D
361	Mahasindu	0.30	2.00		D
362	Misc	0.32	2.00		D
363	Misc	0.50	2.00		D
364	Misc	0.35	2.00		D
365	Kuluta	0.30	3.00		D
366	Misc	0.60	2.00		D
367	Misc	0.38	2.00		D
368	Misc	0.31	3.00		D
369	Misc	0.30	3.00		D
370	Misc	0.37	3.00		D
371	Misc	0.32	3.00		D
372	Misc	0.40	4.00		D
373	Misc	0.61	2.00		D
374	Misc	0.59	5.00		D
375	Misc	0.41	4.00		D
376	Baranga	0.35	3.00		D
377	Baranga	0.33	3.00		D
378	Mahasindu	0.30	3.00		D
379	Baranga	0.38	2.00		D
380	Baranga	0.43	4.00		D
381	Misc	0.33	3.00		D
382	Misc	0.47	4.00		D
383	Baranga	0.35	3.00		D
384	Misc	0.35	4.00		D
385	Baranga	0.35	4.00		D
386	Tanula	0.47	3.00		D
387	Tanula	0.61	4.00		D
388	Misc	0.50	4.00		D
389	Rananga	0.58	5.00		D
390	Rananga	0.58	5.00		D
391	Misc	0.45	2.00		D
392	Rananga	0.53	4.00		D
393	Rimuli	0.50	5.00		D
394	Misc	0.48	5.00		D
395	Misc	0.41	5.00		D
396	Misc	0.44	3.00		D
397	Misc	0.65	4.00		D
398	Rananga	0.65	5.00		D
399	Dhaura	1.0	5.00		D
400	Rananga	0.40	5.00		D

M. S. Srinivasan
Surveyor
1955
Chennai

ABSTRACT

Sl No.	Name of Species	Below 0.3 mtrs	0.3m to 0.59 mtrs		0.6m to 0.89 mtrs		0.90m to 1.19		1.20m to 1.49		1.50m to 1.79		1.80 mtrs and		Total		Grand Total	Remarks
			N	D	N	D	N	D	N	D	N	D	N	D	N	D		
1	Baranga			6											0	6	6	
2	Dhutra			1				1							0	2	2	
3	Khakada			1											0	1	1	
4	Kulata			2											0	2	2	
5	Kuruma					1									0	1	1	
6	Mahasindu			2											0	2	2	
7	Misc			23		5									0	28	28	
8	Rnanga			4		1									0	5	5	
9	Kimuli			1											0	1	1	
10	Tamula			1		1									0	2	2	
11															0	0	0	
12															0	0	0	
13															0	0	0	
14															0	0	0	
15															0	0	0	
16															0	0	0	
17															0	0	0	
18															0	0	0	
19															0	0	0	
20															0	0	0	
TOTAL				41		8		1							0	50	50	

Forest Guard

Forest Section Officer
Kankal

Rang's Officer

TREE ENUMERATION LIST

Gandhamardan Iron Ore Mines

Block - 'A'

Plot No. PR- 2

Area-

Area 141.5 x 141.5

Sl.No.	Name of the species	Girth (In Mtrs.)	Height (In Mtrs.)	Remarks	
				Normal	Defective
401	Rananga	0.55	6.00		D
402	Rananga	0.34	3.00		D
403	Rananga	0.40	5.00		D
404	Rananga	0.37	4.00		D
405	Rananga	0.34	6.00		D
406	Rananga	0.62	4.00		D
407	Rananga	0.60	6.00		D
408	Mahasindu	0.30	3.00		D
409	Baranga	0.35	3.00		D
410	Rananga	0.55	2.00		D
411	Baranga	0.30	2.00		D
412	Kananga	0.83	3.00		D
413	Misc	0.33	3.00		D
414	Sandoria	0.58	3.00		D
415	Kusum	0.75	3.00		D
416	Kusum	0.65	3.00		D
417	Misc	0.52	3.00		D
418	Mahasindu	0.32	4.00		D
419	Sunari	0.40	2.00		D
420	Rananga	0.59	3.00		D
421	Rananga	0.41	3.00		D
422	Rananga	0.38	3.00		D
423	Rananga	0.50	5.00		D
424	Misc	0.58	4.00		D
425	Baranga	1.28	5.00		D
426	Kuruma	0.45	5.00		D
427	Bela	0.57	5.00		D
428	Jalbei	0.35	4.00		D
429	Misc	0.30	2.00		D
430	Plushal	0.45	2.00		D
431	Dhaura	0.55	5.00		D
432	Bandhan	0.69	4.00		D
433	Jalbei	0.30	3.00		D
434	Misc	0.47	4.00		D
435	Misc	0.30	2.00		D
436	Misc	0.39	2.00		D
437	Sunderni	0.43	3.00		D
438	Misc	0.28	3.00		D
439	Rimuli	0.47	3.00		D
440	Misc	0.53	3.00		D
441	Rananga	0.40	5.00		D
442	Rimuli	0.52	2.00		D
443	Rimuli	0.30	2.00		D
444	Misc	0.30	2.00		D
445	Jalbei	0.68	5.00		D
446	Dhaura	0.69	5.00	Normal	D
447	Mahasindu	0.30	2.00		D
448	Dhaura	0.32	3.00		D
449	Baranga	0.62	4.00		D
450	Rananga	0.50	2.00		D
451	Plushal	0.55	3.00		D
452	Kuruma	0.42	2.00		D
453	Misc	0.37	2.00		D
454	Sunari	0.34	2.00		D
455	Khirkada	0.35	3.00		D
456	Bela	0.50	5.00		D
457	Bela	0.55	5.00		D
458	Jamu	0.39	2.00		D
459	Baranga	0.48	5.00		D

Checked by: *[Signature]*
 Date: *[Date]*
 Approved by: *[Signature]*
 Date: *[Date]*

ABSTRACT

Sl No.	Name of Species	Below 0.3 mtrs	0.3m to 0.59 mtrs		0.6m to 0.89 mtrs		0.90m to 1.19		1.20m to 1.49		1.50m to 1.79		1.80 mtrs and		Total		Grand Total	Remarks
			N	D	N	D	N	D	N	D	N	D	N	D	N	D		
1	Bandhan				1										0	1	1	
2	Baranga			1	1				1						0	3	3	
3	Bela			1											0	1	1	
4	Dhaura			2		1									1	2	3	
5	Jalhei			2	1										0	3	3	
6	Kuruma			1											0	1	1	
7	Kusum				2										0	2	2	
8	Mahasinu			3											0	3	3	
9	Misc	2		8											0	8	8	
10	Pishal			1											0	1	1	
11	Rananga			13	3										0	16	16	
12	Rimbi	1		2											0	2	2	
13	Sunari			1											0	1	1	
14	Sunduria			2											0	2	2	
15															0	0	0	
16															0	0	0	
17															0	0	0	
18															0	0	0	
19															0	0	0	
20															0	0	0	
TOTAL		3		37	8	1			1						1	46	47	

Forest Guard

Forest Section Officer

Range Officer

(Signature)

ABSTRACT (PRF Plot No. 2)

Name of Species	Below 0.3 mtrs		0.3m to 0.59 mtrs		0.6m to 0.89 mtrs		0.90m to 1.19		1.20m to 1.49		1.50m to 1.79		1.80 mtrs and		Total	Grand Total (N+D)	Remarks
	N	D	N	D	N	D	N	D	N	D	N	D	N	D			
Mhasindu	1	41		4											45		
Baranga	2	28		2		4									45		
Jamu		2													35		
Chara		1													4		
Khakada		5		1											6		
Kuruma		8		2											10		
Pashal		6													6		
Amba		1		2											6		
Sunari		6													8		
Bahada		1													1		
Behu		4		1											5		
Pudhal				3		2									6		
Bandhan				1											5		
Dhaura	1	12		5		1									21		
Kasi		3		2											5		
Jahel	2	18		6											24		
Gambhari		2		1											3		
Kusuma		2		3											3		
Tamula		1		1											11		
Kuranga		17		4											2		
Kimoli	1	12		6		3									21		
Karui		17		17		8									37		
Sandura		18		10		1									29		
Kuhui		11													11		
Dumri		1		4											7		
Susha		2													2		
Kanchan		1													1		
Misc	7	84		21		8									116		
TOTAL	14	304	0	98	1	24	0	5	2	4	3	4	6	439	145		

Forest Guard

Forest Section Officer

Range Officer

TREE ENUMERATION LIST

Gandhambardan Iron Ore Mines

Block - "A"

Plot No. 03

Area-

Area-141.5 x 141.5

Sl No.	Name of the species	Girth (In Mtrs.)	Height (In Mtrs.)	Remarks
1	Chara	0.35	1.00	D
2	Shal	0.39	2.00	D
3	Shal	0.75	4.00	D
4	Shal	0.47	1.00	D
5	Shal	0.5	1.00	D
6	Shal	0.81	2.00	D
7	Shal	0.37	3.00	D
8	Shal	0.6	1.00	D
9	Asan	0.38	3.00	D
10	Shal	0.68	2.00	D
11	Shal	0.54	2.00	D
12	Chara	0.38	1.00	D
13	Asan	0.3	3.00	D
14	Shal	0.51	1.00	D
15	Shal	0.29	3.00	D
16	Chara	0.43	2.00	D
17	Shal	0.72	3.00	D
18	Shal	0.5	3.00	D
19	Mahasiadu	0.31	2.00	D
20	Rafiadu	0.3	3.00	D
21	Asan	0.32	3.00	D
22	Shal	0.45	1.00	D
23	Dhaura	0.62	2.00	D
24	Shal	0.8	2.00	D
25	Shal	0.41	2.00	D
26	Kendu	0.3	2.00	D
27	Shal	0.52	1.00	D
28	Shal	0.66	2.00	D
29	Chara	0.4	3.00	D
30	Asan	0.5	2.00	D
31	Haridra	0.3	2.00	D
32	Dhaura	0.35	2.00	D
33	Shal	0.45	3.00	D
34	Kendu	0.38	3.00	D
35	Kendu	0.35	3.00	D
36	Shal	0.31	2.00	D
37	Shal	0.57	1.00	D
38	Shal	0.58	1.00	D
39	Haridra	0.3	2.00	D
40	Shal	0.47	3.00	D
41	Misc	0.26	2.00	D
42	Shal	0.28	1.00	D
43	Shal	0.55	1.00	D
44	Shal	0.56	1.00	D
45	Shal	0.3	2.00	D
46	Chara	0.3	2.00	D
47	Shal	0.25	3.00	D
48	Kumbhi	0.43	2.00	D
49	Shal	0.57	1.00	D
50	Misc	0.5	3.00	D

Attested by
S. S. Srinivasan

S. S. Srinivasan
S. S. Srinivasan Group

SRINIVASAN

ABSTRACT

Sl No.	Name of Species	Below 0.3 mtrs	0.3m to 0.59 mtrs		0.6m to 0.89 mtrs		0.90m to 1.19		1.20m to 1.49		1.50m to 1.79		1.80 mtrs and		Total		Grand Total	Remarks
			N	D	N	D	N	D	N	D	N	D	N	D	N	D		
1	Asan			4											0	4	4	
2	Balrada			1											0	1	1	
3	Chara			5											0	5	5	
4	Dhaurp			1		1									0	2	2	
5	Harida			2											0	2	2	
6	Kendu			3											0	3	3	
7	Kumbhi			1											0	1	1	
8	Mahasirdu			1											0	1	1	
9	Misc	1		1											0	1	1	
10	Shal	3		19		7									0	26	26	
11															0	0	0	
12															0	0	0	
13															0	0	0	
14															0	0	0	
15															0	0	0	
16															0	0	0	
17															0	0	0	
18															0	0	0	
19															0	0	0	
20															0	0	0	
TOTAL		4		38		8									0	46	46	

Forest Guard

Forest Section Officer

Range Officer

BANKS

TREE ENUMERATION LIST

Gandbarmardan Iron Ore Mines

Block -"A"

Plot No. 03

Area-

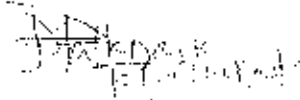
Area-141.5 x 141.5

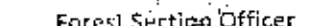
Sl No.	Name of the species	Girth (In Mtrs.)	Height (In Mtrs.)	Remarks
51	Asan	0.3	3.00	D
52	Shal	0.33	1.00	D
53	Shal	0.16	3.00	D
54	Shal	0.3	2.00	D
55	Shal	0.7	1.00	D
56	Chara	0.41	3.00	D
57	Shal	0.61	2.00	D
58	Shal	0.74	2.00	D
59	Chara	0.29	2.00	D
60	Misc	0.3	3.00	D
61	Shal	0.59	2.00	D
62	Shal	0.95	2.00	D
63	Asan	0.3	1.00	D
64	Asan	0.3	3.00	D
65	Chara	0.32	3.00	D
66	Asan	0.36	3.00	D
67	Asan	0.3	3.00	D
68	Shal	0.54	1.00	D
69	Harida	0.27	1.00	D
70	Chara	0.44	3.00	D
71	Shal	0.4	3.00	D
72	Shal	0.33	1.00	D
73	Chara	0.51	4.00	D
74	Chara	0.3	2.00	D
75	Shal	0.62	2.00	D
76	Kumbhi	0.3	2.00	D
77	Rahada	0.3	2.00	D
78	Chara	0.48	1.00	D
79	Kendu	0.32	3.00	D
80	Asan	0.3	2.00	D
81	Kumbhi	0.48	3.00	D
82	Kendu	0.26	2.00	D
83	Kendu	0.35	3.00	D
84	Chara	0.67	4.00	D
85	Chara	0.1	3.00	D
86	Harida	0.3	3.00	D
87	Kendu	0.52	3.00	D
88	Shal	0.48	1.00	D
89	Shal	0.44	1.00	D
90	Shal	0.35	4.00	D
91	Kendu	0.38	3.00	D
92	Chara	0.34	3.00	D
93	Shal	0.52	1.00	D
94	Chara	0.35	3.00	D
95	Shal	0.34	3.00	D
96	Shal	0.5	1.00	D
97	Kendu	0.36	3.00	D
98	Shal	0.44	1.00	D
99	Shal	0.48	1.00	D
100	Shal	0.12	3.00	D

Dr. J. S. Kulkarni
 P. O. Gandbarmardan
 Gandbarmardan Iron Ore Mines
 Gandbarmardan

ABSTRACT

Sl No.	Name of Species	Below 0.3 mtrs	0.3m to 0.59 mtrs		0.6m to 0.89 mtrs		0.90m to 1.19		1.20m to 1.49		1.50m to 1.79		1.80 mtrs and		Total		Grand Total	Remarks
			N	D	N	D	N	D	N	D	N	D	N	D	N	D		
1	Asau			6											0	6	6	
2	Bahada			1											0	1	1	
3	Churu	1		9		1									0	10	10	
4	Harida	1		1											0	1	1	
5	Kendu	1		5											0	5	5	
6	Kumbhi			2											0	2	2	
7	Misc			1											0	1	1	
8	Shal			16		4		1							0	21	21	
9															0	0	0	
10															0	0	0	
11															0	0	0	
12															0	0	0	
13															0	0	0	
14															0	0	0	
15															0	0	0	
16															0	0	0	
17															0	0	0	
18															0	0	0	
19															0	0	0	
20															0	0	0	
TOTAL		3		41		5		1							0	47	47	


 Forest Guard


 Forest Section Officer
 Forest Station Officer
 Bhabani

Range Officer

TREE ENUMERATION LIST

Gandhamardam Iron Ore Mines

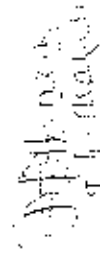
Block - "A"

Plot No. 03

Area-

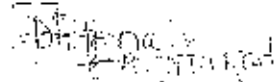
Area-141.5 x 141.5

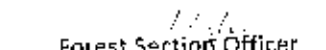
Sl No.	Name of the species	Girth (In Mtrs.)	Height (In Mtrs.)	Remarks
101	Kashu	0.4	3.00	D
102	Shal	0.55	1.00	D
103	Shal	0.47	1.00	D
104	Shal	0.43	1.00	D
105	Shal	0.5	1.50	D
106	Chara	0.35	2.00	D
107	Shaf	0.57	2.00	D
108	Shal	0.45	2.00	D
109	Chara	0.35	3.00	D
110	Shal	0.11	1.50	D
111	Kendu	0.33	4.00	D
112	Shaf	0.42	4.00	D
113	Shal	0.78	1.00	D
114	Asan	0.3	2.00	D
115	Asan	0.3	2.00	D
116	Asan	0.33	4.00	D
117	Kendu	0.35	1.50	D
118	Chara	0.3	2.00	D
119	Shal	0.08	3.00	D
120	Sirisha	0.45	3.00	D
121	Shal	0.3	2.00	D
122	Shal	0.66	1.00	D
123	Shal	0.67	2.00	D
124	Shal	0.6	1.00	D
125	Shal	0.62	1.00	D
126	Dhaura	0.58	1.00	D
127	Shaf	0.4	2.00	D
128	Shaf	0.42	1.00	D
129	Shaf	0.6	1.00	D
130	Shaf	0.6	2.00	D
131	Chara	0.3	3.00	D
132	Shal	0.7	2.00	D
133	Misc	0.6	1.00	D
134	Shal	0.71	3.00	D
135	Shal	0.54	2.00	D
136	Rai	1.12	3.00	D
137	Asan	1.5	1.00	D
138	Shaf	0.97	2.00	D
139	Asan	0.35	3.00	D
140	Kuruma	0.54	2.00	D
141	Suju	0.3	3.00	D
142	Shaf	0.1	2.00	D
143	Shaf	0.7	1.00	D
144	Shaf	0.57	1.00	D
145	Shaf	0.42	3.00	D
146	Rai	0.6	2.00	D
147	Shaf	0.5	2.00	D
148	Shaf	0.65	3.00	D
149	Kambhu	0.43	1.00	D
150	Shaf	0.54	2.00	D


 A. P. Srinivas
 Assistant Engineer
 Forest Department
 Government of Andhra Pradesh

ABSTRACT

Sl No.	Name of Species	Below 0.3 mtrs	0.3m to 0.59 mtrs		0.6m to 0.89 mtrs		0.90m to 1.19		1.20m to 1.49		1.50m to 1.79		1.80 mtrs and		Total		Grand Total	Remarks
			N	D	N	D	N	D	N	D	N	D	N	D	N	D		
1	Asan			4											0	5	5	
2	Chara			4											0	4	4	
3	Dhaura			1											0	1	1	
4	Kashi			1											0	1	1	
5	Kendu			2											0	2	2	
6	Kumbhi			1											0	1	1	
7	Kuruma			1											0	1	1	
8	Misc					1									0	1	1	
9	Rai					1		1							0	2	2	
10	Shal			17		12		1							0	30	30	
11	Siju			1											0	1	1	
12	Strisha			1											0	1	1	
13															0	0	0	
14															0	0	0	
15															0	0	0	
16															0	0	0	
17															0	0	0	
18															0	0	0	
19															0	0	0	
20															0	0	0	
TOTAL				33		14		2							0	50	50	


 Forest Guard


 Forest Section Officer
 Forest Section Office
 Sankar

Range Officer

TREE ENUMERATION LIST

Gandhamardan Iron Ore Mines

Block - "A"

Plot No. 03

Area-

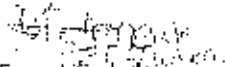
Area-141.5 x 141.5

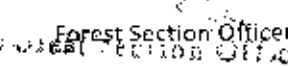
Sl No.	Name of the species	Girth (In Mtrs.)	Height (In Mtrs.)	Remarks
151	Shal	0.3	2.00	D
152	Shal	0.48	4.00	D
153	Bahada	0.4	4.00	D
154	Shal	0.5	2.00	D
155	Shal	0.72	1.50	D
156	Shal	0.4	2.00	D
157	Shal	0.55	3.00	D
158	Asan	0.41	3.00	D
159	Shal	0.57	2.00	D
160	Shal	0.4	2.00	D
161	Shal	0.81	1.50	D
162	Shal	0.38	2.00	D
163	Asan	0.29	2.00	D
164	Kumbhaj	0.3	2.00	D
165	Shal	0.25	3.00	D
166	Shal	0.67	1.00	D
167	Shal	0.5	1.00	D
168	Bahada	0.4	3.00	D
169	Shal	0.1	1.00	D
170	Chara	0.28	2.00	D
171	Shal	0.59	2.00	D
172	Asan	0.3	2.00	D
173	Shal	0.3	2.00	D
174	Jamu	0.42	3.00	D
175	Chara	0.3	2.00	D
176	Shal	0.59	2.00	D
177	Shal	0.7	3.00	D
178	Shal	0.6	2.00	D
179	Chara	0.3	2.00	D
180	Shal	0.56	1.50	D
181	Mise	0.8	2.00	D
182	Kuruma	0.66	1.50	D
183	Shal	0.66	2.00	D
184	Chara	0.43	4.00	D
185	Chara	0.36	2.00	D
186	Chara	0.33	1.50	D
187	Chara	0.47	2.00	D
188	Shal	0.28	2.00	D
189	Shal	0.5	1.00	D
190	Chara	0.39	2.00	D
191	Chara	0.5	3.00	D
192	Shal	0.56	1.00	D
193	Shal	0.42	3.00	D
194	Shal	0.35	2.00	D
195	Shal	0.6	3.00	D
196	Chara	0.48	4.00	D
197	Shal	0.67	5.00	D
198	Shal	0.4	2.00	D
199	Jalheri	0.3	2.00	D
200	Shal	0.6	3.00	D

Dr. H. S. Chavhan
 14/6 Shantikul Centre, Shivajinagar, Pune-411004
 020-26123444

ABSTRACT

Sl No.	Name of Species	Below 0.3 mtrs	0.3m to 0.59 mtrs		0.6m to 0.89 mtrs		0.90m to 1.19		1.20m to 1.49		1.50m to 1.79		1.80 mtrs and		Total		Grand Total	Remarks
			N	D	N	D	N	D	N	D	N	D	N	D	N	D		
1	Asan	1		2											0	2	2	
2	Baltada			2											0	2	2	
3	Chara	1		9											0	9	9	
4	Jalbei			1											0	1	1	
5	Jattu			1											0	1	1	
6	Kumbhi			1											0	1	1	
7	Kuruma					1									0	1	1	
8	Misc					1									0	1	1	
9	Shal	2		19		9									0	28	28	
10															0	0	0	
11															0	0	0	
12															0	0	0	
13															0	0	0	
14															0	0	0	
15															0	0	0	
16															0	0	0	
17															0	0	0	
18															0	0	0	
19															0	0	0	
20															0	0	0	
TOTAL		4		35		11									0	46	46	


 Forest Guard


 Forest Section Officer
 Forest Section Officer
 Kumbhari

Range Officer

TREE ENUMERATION LIST

Gandhamardan Iron Ore Mines

Block "A"

Plot No. 03

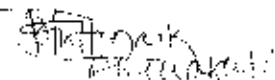
Area-
Arca-141.5 x 141.5

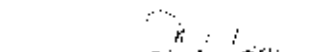
Sl No.	Name of the species	Girth (In Mtrs.)	Height (In Mtrs.)	Remarks
201	Shal	0.38	2.00	D
202	Kendu	0.5	3.00	D
203	Shal	0.5	2.00	D
204	Chara	0.3	2.00	D
205	Asan	0.3	2.00	D
206	Chara	0.34	3.00	D
207	Sijur	0.32	2.00	D
208	Pitashal	0.72	3.00	D
209	Shal	0.9	2.00	D
210	Shal	0.38	2.00	D
211	Kendu	0.3	2.00	D
212	Chara	0.3	2.00	D
213	Shal	0.3	2.00	D
214	Shal	0.55	3.00	D
215	Shal	0.5	2.00	D
216	Shal	0.9	4.00	D
217	Chara	0.53	4.00	D
218	Chara	0.36	3.00	D
219	Kendu	0.37	2.00	D
220	Shal	0.15	3.00	D
221	Asan	0.36	2.00	D
222	Jalhei	0.45	3.00	D
223	Misc	0.5	2.00	D
224	Kendu	0.54	4.00	D
225	Shal	0.55	3.00	D
226	Kendu	0.5	4.00	D
227	Shal	0.45	3.00	D
228	Chara	0.32	3.00	D
229	Chara	0.3	2.00	D
230	Kusum	0.33	2.00	D
231	Asan	0.31	2.00	D
232	Misc	0.38	1.50	D
233	Kendu	0.32	2.00	D
234	Asan	0.5	2.00	D
235	Babada	0.3	2.00	D
236	Asan	0.4	3.00	D
237	Shal	0.5	3.00	D
238	Shal	0.44	2.00	D
239	Kuruma	0.36	2.00	D
240	Kuruma	0.55	2.00	D
241	Dhaura	0.34	2.00	D
242	Shal	0.58	1.50	D
243	Chara	0.43	2.00	D
244	Asan	0.35	3.00	D
245	Shal	0.28	2.00	D
246	Asan	0.35	3.00	D
247	Misc	0.3	2.00	D
248	Chara	0.45	3.00	D
249	Kendu	0.3	2.00	D
250	Asan	0.3	3.00	D

(Signature)
 Date: 14/11/2014
 Page: 1 of 1

ABSTRACT

Sl No.	Name of Species	Below 0.3 mtrs	0.3m to 0.59 mtrs		0.6m to 0.89 mtrs		0.90m to 1.19		1.20m to 1.49		1.50m to 1.79		1.80 mtrs and		Total		Grand Total	Remarks
			N	D	N	D	N	D	N	D	N	D	N	D	N	D		
1	Asan			8											0	8	8	
2	Bahada			1											0	1	1	
3	Chara			9											0	9	9	
4	Dhaura			1											0	1	1	
5	Jalhej			1											0	1	1	
6	Kendu			7											0	7	7	
7	Karuma			2											0	2	2	
8	Kusuma			1											0	1	1	
9	Misc			3											0	3	3	
10	Piasbal						1								0	1	1	
11	Shal	1		12		2									0	14	14	
12	Siju			1											0	1	1	
13															0	0	0	
14															0	0	0	
15															0	0	0	
16															0	0	0	
17															0	0	0	
18															0	0	0	
19															0	0	0	
20															0	0	0	
TOTAL		1		46		3									0	49	49	


 Forest Guard


 Forest Section Officer
 Forest Range Officer
 Sukkali

Range Officer

TREE ENUMERATION LIST

Gaundbamardan Iron Ore Mines

Block - "A"

Plot No. 03

Area-141.5 x 141.5

Area-

Sl No.	Name of the species	Girth (In Mtrs.)	Height (In Mtrs.)	Remarks
251	Shal	0.26	2.00	D
252	Asan	0.36	3.00	D
253	Sjir	0.3	2.00	D
254	Shal	0.3	3.00	D
255	Ptashal	0.5	1.50	D
256	Chara	0.3	2.00	D
257	Dhamu	0.5	1.00	D
258	Shal	0.5	2.00	D
259	Shal	0.42	1.50	D
260	Kuruma	0.35	2.00	D
261	Shal	0.56	2.00	D
262	Shal	0.32	2.00	D
263	Shal	0.82	2.00	D
264	Shal	0.77	2.00	D
265	Asan	0.32	3.00	D
266	Chara	0.34	2.00	D
267	Shal	0.68	2.00	D
268	Chara	0.38	2.00	D
269	Shal	0.66	1.50	D
270	Shal	0.4	2.00	D
271	Harida	0.49	2.00	D
272	Harida	0.52	2.00	D
273	Asan	0.3	3.00	D
274	Chara	0.3	2.00	D
275	Kuruma	0.5	3.00	D
276	Misc	0.3	2.00	D
277	Misc	0.51	2.00	D
278	Sirisha	0.96	6.00	D
279	Sirisha	0.5	3.00	D
280	Dhamu	0.6	3.00	D
281	Asan	0.37	2.00	D
282	Kendu	0.5	3.00	D
283	Shal	0.65	1.00	D
284	Shal	0.48	2.00	D
285	Shal	0.4	2.00	D
286	Shal	0.64	1.00	D
287	Shal	0.5	2.00	D
288	Chara	0.3	3.00	D
289	Chara	0.48	4.00	D
290	Chara	0.3	3.00	D
291	Shal	0.5	1.00	D
292	Chara	0.32	3.00	D
293	Misc	0.3	2.00	D
294	Jalhei	0.3	2.00	D
295	Shal	0.48	3.00	D
296	Kendu	0.44	3.00	D
297	Kuruma	0.3	2.00	D
298	Shal	0.55	3.00	D
299	Shal	0.45	1.00	D
300	Shal	0.29	2.00	D

Forest Officer, Gaundbamardan Iron Ore Mines

ABSTRACT

Sl No.	Name of Species	Below 0.3 mtrs	0.3m to 0.59 mtrs		0.6m to 0.89 mtrs		0.90m to 1.19		1.20m to 1.49		1.50m to 1.79		1.80 mtrs and		Total		Grand Total	Remarks
			N	D	N	D	N	D	N	D	N	D	N	D	N	D		
1	Asan			4											0	4	4	
2	Chara			8											0	8	8	
3	Dhaura			1		1									0	2	2	
4	Harida			2											0	2	2	
5	Jalhei			1											0	1	1	
6	Kendu			2											0	2	2	
7	Kuruma			3											0	3	3	
8	Misc			3											0	3	3	
9	Plashal			1											0	1	1	
10	Shal	2		13		6									0	19	19	
11	Siju			1											0	1	1	
12	Sirisha			1				1							0	2	2	
13															0	0	0	
14															0	0	0	
15															0	0	0	
16															0	0	0	
17															0	0	0	
18															0	0	0	
19															0	0	0	
20															0	0	0	
TOTAL		2		40		7		1							0	48	48	

[Signature]
Forest Guard

[Signature]
Forest Section Officer
Buxar

Range Officer

TREE ENUMERATION LIST

Gandhamardan Iron Ore Mines

Block - "A"

Plot No. 03

Area-

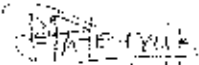
Area-141.5 x 141.5

Sl No.	Name of the species	Girth (In Mtrs.)	Height (In Mtrs.)	Remarks
301	Shal	0.21	1.00	D
302	Shal	0.5	1.00	D
303	Shal	0.6	3.00	D
304	Shal	0.5	3.00	D
305	Kuruma	0.3	2.00	D
306	Arjun	0.3	3.00	D
307	Shal	0.77	3.00	D
308	Shal	0.32	1.00	D
309	Shal	0.86	3.00	D
310	Asan	0.3	3.00	D
311	Shal	0.27	3.00	D
312	Shal	0.9	3.00	D
313	Shal	0.29	3.00	D
314	Shal	0.5	4.00	D
315	Shal	0.35	1.00	D
316	Shal	0.43	1.00	D
317	Shal	0.35	3.00	D
318	Dhaura	0.72	5.00	D
319	Misc	1.11	1.00	D
320	Kuruma	0.63	1.50	D
321	Kumbhi	0.57	3.00	D
322	Shal	0.78	3.00	D
323	Misc	0.57	1.00	D
324	Misc	0.67	3.00	D
325	Asan	0.6	3.00	D
326	Misc	0.35	2.00	D
327	Rimuli	0.4	2.00	D
328	Rimuli	0.42	2.00	D
329	Bahada	0.48	4.00	D
330	Jamru	0.3	3.00	D
331	Asan	0.35	3.00	D
332	Misc	0.3	2.00	D
333	Misc	1.00	4.00	D
334	Shal	0.35	3.00	D
335	Misc	0.4	2.00	D
336	Misc	0.5	1.00	D
337	Misc	0.5	2.00	D
338	Matasindu	0.42	1.00	D
339	Bahada	0.32	3.00	D
340	Asan	0.55	3.00	D
341	Shal	0.28	2.00	D
342	Kendu	0.35	3.00	D
343	Kendu	0.56	3.00	D
344	Shal	0.67	4.00	D
345	Misc	0.68	3.00	D
346	Chara	1.04	5.00	D
347	Shal	0.32	2.00	D
348	Shal	0.35	2.00	D
349	Shal	0.33	2.00	D
350	Kendu	0.3	2.00	D

Prepared by
For Control
10/10/2011

ABSTRACT

Sl No.	Name of Species	Below 0.3 mtrs	0.3m to 0.59 mtrs		0.6m to 0.89 mtrs		0.90m to 1.19		1.20m to 1.49		1.50m to 1.79		1.80 mtrs and		Total		Grand Total	Remarks
			N	D	N	D	N	D	N	D	N	D	N	D	N	D		
1	Arjun			1											0	1	1	
2	Asan			3	1										0	4	4	
3	Bahada			2											0	2	2	
4	Chara							1							0	1	1	
5	Dhaura				1										0	1	1	
6	Jamu			1											0	1	1	
7	Kendu			3											0	3	3	
8	Kumbhi			1											0	1	1	
9	Kuruma			1	1										0	2	2	
10	Mahasindu			1											0	1	1	
11	Misc			6	2		2								0	10	10	
12	Rimuli			2											0	2	2	
13	Shal	5		12	3		1								0	16	16	
14															0	0	0	
15															0	0	0	
16															0	0	0	
17															0	0	0	
18															0	0	0	
19															0	0	0	
20															0	0	0	
TOTAL		5		33	8		4								0	45	45	


 STATE OF UTTAR PRADESH
 Forest Guard

Forest Section Officer
 Forest Section Officer
 Forest Section Officer

Range Officer

TREE ENUMERATION LIST

Gandhamardan Iron Ore Mines

Block - "A"

Plot No. 03

Area-

Area-141.5 x 341.5

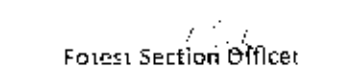
Sl No.	Name of the species	Girth (In Mtrs.)	Height (In Mtrs.)	Remarks
351	Mahasindu	0.43	2.00	D
352	Chara	0.36	3.00	D
353	Asan	0.48	3.00	D
354	Asan	0.33	2.00	D
355	Chara	0.6	6.00	D
356	Chara	0.45	3.00	D
357	Shal	0.3	3.00	D
358	Kendu	0.3	2.00	D
359	Chara	0.37	2.00	D
360	Chara	0.47	4.00	D
361	Mahasindu	0.63	1.50	D
362	Asan	0.4	3.00	D
363	Asan	0.33	2.00	D
364	Kendu	0.36	2.00	D
365	Chara	0.55	3.00	D
366	Dhaura	0.42	3.00	D
367	Dhaura	0.53	4.00	D
368	Shal	0.44	4.00	D
369	Chara	0.5	2.00	D
370	Kuruma	0.3	2.00	D
371	Shal	0.51	4.00	D
372	Shal	0.4	3.00	D
373	Shal	0.44	3.00	D
374	Shal	0.35	2.00	D
375	Chara	0.38	1.50	D
376	Shal	0.48	1.00	D
377	Chara	0.47	3.00	D
378	Chara	0.38	2.00	D
379	Shal	0.4	2.00	D
380	Shal	0.44	2.00	D
381	Shal	0.1	3.00	D
382	Shal	0.9	4.00	D
383	Asan	0.3	2.00	D
384	Kasi	0.3	3.00	D
385	Asan	0.31	3.00	D
386	Shal	0.45	2.00	D
387	Kuruma	0.42	1.00	D
388	Shal	0.3	3.00	D
389	Plashal	0.37	3.00	D
390	Kendu	0.62	3.00	D
391	Shal	0.62	3.00	D
392	Shal	0.95	5.00	D
393	Kasi	0.42	3.00	D
394	Asan	0.32	3.00	D
395	Sifu	0.65	2.00	D
396	Asan	0.45	4.00	D
397	Chara	0.41	4.00	D
398	Chara	0.17	4.00	D
399	Chara	0.35	3.00	D
400	Chara	0.47	2.00	D

(Handwritten signature)
 Date: _____
 Place: _____

ABSTRACT

Sl No.	Name of Species	Below 0.3 mtrs	0.3m to 0.59 mtrs		0.6m to 0.89 mtrs		0.90m to 1.19		1.20m to 1.49		1.50m to 1.79		1.80 mtrs and		Total		Grand Total	Remarks
			N	D	N	D	N	D	N	D	N	D	N	D	N	D		
1	Asau			8											0	8	8	
2	Chara			13		1									0	14	14	
3	Dhaura			2											0	2	2	
4	Kashi			2											0	2	2	
5	Kendu			2		1									0	3	3	
6	Kuruma			2											0	2	2	
7	Mahasiudu			1		1									0	2	2	
8	Pishal			1											0	1	1	
9	Shal			12		1		2							0	15	15	
10	Siju					1									0	1	1	
11															0	0	0	
12															0	0	0	
13															0	0	0	
14															0	0	0	
15															0	0	0	
16															0	0	0	
17															0	0	0	
18															0	0	0	
19															0	0	0	
20															0	0	0	
TOTAL				43		5		2							0	50	50	


 Forest Guard


 Forest Section Officer
 Forest Section Office

Range Officer

TREE ENUMERATION LIST

Gandhamardan Iron Ore Mines

Block - "A"

Plot No. 03

Area-141.5 x 141.5

Area-

Sl No.	Name of the species	Girth (In Mtrs.)	Height (In Mtrs.)	Remarks
401	Kasi	0.67	4.00	D
402	Shal	0.54	1.00	D
403	Asan	0.3	3.00	D
404	Shal	0.4	3.00	D
405	Shal	0.3	4.00	D
406	Chara	0.3	4.00	D
407	Shal	0.5	2.00	D
408	Asan	0.3	3.00	D
409	Shal	0.35	3.00	D
410	Asan	0.37	3.00	D
411	Shal	0.5	2.00	D
412	Shal	0.34	3.00	D
413	Kendu	1.5	5.00	N
414	Asan	0.38	3.00	D
415	Chara	0.33	4.00	D
416	Chara	0.31	4.00	D
417	Chara	0.33	2.00	D
418	Misc	0.38	4.00	D
419	Shal	0.8	4.00	D
420	Shal	0.58	3.00	D
421	Shal	0.58	3.00	D
422	Shal	0.58	4.00	D
423	Shal	0.33	1.00	D
424	Shal	0.32	3.00	D
425	(Kendu	0.3	2.00	D
426	Kendu	0.3	3.00	D
427	Shal	0.57	3.00	D
428	Shal	0.51	2.00	D
429	Kendu	0.53	1.00	D
430	Kendu	0.26	1.00	D
431	Shal	0.52	2.00	D
432	Shal	0.5	3.00	D
433	Shal	0.32	3.00	D
434	Shal	0.3	1.00	D
435	Shal	0.65	2.00	D
436	Asan	0.53	2.00	D
437	Misc	0.3	1.00	D
438	Shal	0.4	3.00	D
439	Kumbhi	0.3	2.00	D
440	Shal	0.6	1.00	D
441	Kumbhi	0.17	1.00	D
442	Chara	0.38	3.00	D
443	Chara	0.34	2.00	D
444	Asan	0.37	3.00	D
445	Chara	0.3	1.00	D
446	Chara	0.3	2.00	D
447	Shal	0.3	1.00	D
448	Chara	0.36	3.00	D
449	Chara	0.4	3.00	D
450	Shal	0.45	2.00	D

J. M. Singh
K. S. Singh
 5/12/2021

ABSTRACT

Sl No.	Name of Species	Below 0.3 mtrs	0.3m to 0.59 mtrs		0.6m to 0.89 mtrs		0.90m to 1.19		1.20m to 1.49		1.50m to 1.79		1.80 mtrs and		Total		Grand Total	Remarks
			N	D	N	D	N	D	N	D	N	D	N	D	N	D		
1	Asad			6											0	6	6	
2	Chara			10											0	10	10	
3	Kashi					1									0	1	1	
4	Kendo	1		3								1			0	4	4	
5	Knobbi			2											0	2	2	
6	Misc			2											0	2	2	
7	Shal			21		3									0	24	24	
8															0	0	0	
9															0	0	0	
10															0	0	0	
11															0	0	0	
12															0	0	0	
13															0	0	0	
14															0	0	0	
15															0	0	0	
16															0	0	0	
17															0	0	0	
18															0	0	0	
19															0	0	0	
20															0	0	0	
TOTAL		1		44		4						1			0	49	49	

[Signature]
Forest Guard

[Signature]
Forest Section Officer
Range Officer

Range Officer

TREE ENUMERATION LIST

Gandhamardan Iron Ore Mines

Block "A"

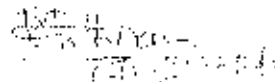
Plot No. 03

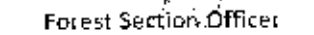
Area-141.5 x 141.5

Sl No.	Name of the species	Girth (In Mtrs.)	Height (In Mtrs.)	Remarks
451	Sirisha	1.08	5.00	D
452	Shal	0.65	2.00	D
453	Shal	0.44	2.00	D
454	Asan	0.32	2.00	D
455	Jamru	0.47	3.00	D
456	Jarou	0.77	3.00	D
457	Asan	0.3	4.00	D
458	Chara	0.38	4.00	D
459	Chara	0.38	4.00	D
460	Asan	0.4	3.00	D
461	Misc	0.6	3.00	D
462	Kendu	0.55	2.00	D
463	Shal	0.5	3.00	D
464	Shal	0.27	3.00	D
465	Asan	0.31	1.00	D
466	Kendu	0.56	1.00	D
467	Asan	0.38	3.00	D
468	Shal	0.57	2.00	D
469	Chara	0.4	3.00	D
470	Chara	0.37	3.00	D
471	Shal	0.7	3.00	D
472	Amba	0.6	4.00	D
473	Asan	0.40	2.00	D
474	Chara	0.41	4.00	D
475	Asan	0.32	3.00	D
476	Asan	0.38	3.00	D
477	Shal	0.3	4.00	D
478	Chara	0.4	2.00	D
479	Shal	0.4	3.00	D
480	Shal	0.3	2.00	D
481	Asan	0.35	3.00	D
482	Shal	0.47	3.00	D
483	Kumbhi	0.3	2.00	D
484	Asan	0.34	2.00	D
485	Bahada	0.33	3.00	D
486	Shal	0.33	3.00	D
487	Shal	0.45	1.00	D
488	Shal	0.42	2.00	D
489	Kendu	0.32	2.00	D
490	Misc	0.38	2.00	D
491	Kendu	0.35	2.00	D
492	Shal	0.43	3.00	D
493	Asan	0.3	3.00	D
494	Asan	0.43	3.00	D
495	Harida	0.3	2.00	D
496	Kumbhi	0.29	1.00	D
497	Asan	0.43	3.00	D
498	Asan	0.4	3.00	D
499	Shal	0.67	4.00	D
500	Shal	0.32	4.00	D
501	Karuna	0.64	3.00	D
502	Kusam	0.3	2.00	D
503	Shal	0.53	2.00	D
504	Shal	0.34	1.00	D
505	Chara	0.3	2.00	D
506	Shal	0.47	1.00	D
507	Shal	0.45	1.00	D
508	Shal	0.3	2.00	D

ABSTRACT

Sl No.	Name of Species	Below 0.3 mtrs	0.3m to 0.59 mtrs		0.6m to 0.89 mtrs		0.90m to 1.19		1.20m to 1.49		1.50m to 1.79		1.80 mtrs and		Total		Grand Total	Remarks
			N	D	N	D	N	D	N	D	N	D	N	D	N	D		
1	Asan			14											0	14	14	
2	Bahada			1											0	1	1	
3	Chara			7											0	7	7	
4	Harida			1											0	1	1	
5	Janu			1		1									0	2	2	
6	Kendu			4											0	4	4	
7	Kumbhi	1		1											0	1	1	
8	Misc			1		2									0	3	3	
9	Shal	1		17		3									0	20	20	
10	Srisha							1							0	1	1	
11	Kuruma					1									0	1	1	
12	Kusum			1											0	1	1	
13															0	0	0	
14															0	0	0	
15															0	0	0	
16															0	0	0	
17															0	0	0	
18															0	0	0	
19															0	0	0	
20															0	0	0	
TOTAL		2		48		7		1							0	56	56	


 Forest Guard


 Forest Section Officer
 Forest Section Officer
 Sagar

Range Officer

ABSTRACT (PRF-3)

Sl No.	Name of Species	Below 0.3 mtrs		0.3m to 0.59 mtrs		0.6m to 0.89 mtrs		0.90m to 1.19		1.20m to 1.49		1.50m to 1.79		1.80 mtrs and		Total	Grand Total (N+D)	Remarks
		N	D	N	D	N	D	N	D	N	D	N	D	N	D			
1	Shal	14		158		50		5								213		
2	Chara	2		74		2		1								77		
3	Asan	1		59		1						1				61		
4	Kuruma			9		3										12		
5	Kusuma			2												2		
6	Bahada			8												8		
7	Harida	1		6												8		
8	Jamu			3		1										6		
9	Jalhet			3												4		
10	Kendu	2		31		1						1				33		
11	Kumbhi		1	9												9		
12	Srishta			2												4		
13	Kasbi			3		1										4		
14	Rimbi			2												2		
15	Dhara			6		3										9		
16	Aryua			1												1		
17	Mahasindu			3		1										4		
18	Rui					1										2		
19	Pishal			2		1										3		
20	Siyu			3		1										4		
21	Misc	1		17		6		2								25		
TOTAL		22		101		72		11		0		2		0		486		

Forest Guard

J. Forest Section Officer

Range Officer

TREE ENUMERATION LIST

Gandhamardan Iron Ore Mines

Block - "A"

Plot No. PRF -4

Area-

Area-141.5 x 141.5

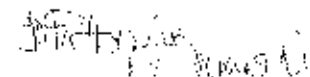
Sl No.	Name of the species	Girth (In Mtrs.)	Height (In Mtrs.)	Remarks	
				Normal	Defective
1	Jambu	0.42	1.50		D
2	Shal	0.46	1.00		D
3	Shal	0.28	1.00		D
4	Shal	0.40	1.00		D
5	Shal	0.30	1.00		D
6	Valia	0.40	2.00		D
7	Shal	0.40	1.00		D
8	Misc	0.48	1.00		D
9	Shal	0.38	1.00		D
10	Asan	0.40	1.00		D
11	Chara	0.50	2.00		D
12	Shal	0.60	2.00		D
13	Chara	0.35	2.00		D
14	Shal	0.43	1.00		D
15	Shal	0.44	1.00		D
16	Shal	0.30	1.50		D
17	Shal	0.45	1.00		D
18	Shal	0.40	1.00		D
19	Kuruma	0.38	1.00		D
20	Kalam	0.38	1.00		D
21	Misc	0.40	1.50		D
22	Chara	0.50	2.00		D
23	Shal	0.38	1.00		D
24	Shal	0.40	1.00		D
25	Asan	0.26	2.00		D
26	Asan	0.40	2.00		D
27	Misc	0.80	1.00		D
28	Shal	0.58	1.00		D
29	Shal	0.80	1.00		D
30	Shal	0.50	1.00		D
31	Shal	0.40	1.00		D
32	Asan	0.40	2.00		D
33	Asan	0.60	1.00		D
34	Shal	0.50	1.00		D
35	Shal	0.55	1.00		D
36	Valia	0.40	2.00		D
37	Chara	0.40	2.00		D
38	Shal	0.40	1.00		D
39	Shal	0.40	1.50		D
40	Kendu	2.60	0.00		D
41	Bahada	0.40	2.00		D
42	Shal	0.28	1.00		D
43	Shal	0.40	0.00		D
44	Shal	0.50	1.00		D
45	Shal	0.50	1.00		D
46	Shal	0.66	1.00		D
47	Shal	0.67	1.00		D
48	Shal	0.50	1.00		D

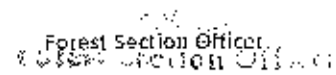
Handwritten signature and date: 11/11/2018

Handwritten signature and date: 11/11/2018

ABSTRACT

Sl No.	Name of Species	Below 0.3 mtrs	0.3m to 0.59 mtrs		0.6m to 0.89 mtrs		0.90m to 1.19		1.20m to 1.49		1.50m to 1.79		1.80 mtrs and		Total		Grand Total	Remarks
			N	D	N	D	N	D	N	D	N	D	N	D				
1	Asan	1		2		1		1							0	4	4	
2	Bahada			1											0	1	1	
3	Chava			4											0	4	4	
4	Jamu			1											0	1	1	
5	Kalam			1											0	1	1	
6	Kendu												1		0	1	1	
7	Kuruma			1											0	1	1	
8	Misc			2		1									0	3	3	
9	Shal	2		25		4									0	29	29	
10	Valia			2											0	2	2	
11															0	0	0	
12															0	0	0	
13															0	0	0	
14															0	0	0	
15															0	0	0	
16															0	0	0	
17															0	0	0	
18															0	0	0	
19															0	0	0	
20															0	0	0	
TOTAL		3		39		6		1						1	0	47	47	


 Forest Guard


 Forest Section Officer
 Forest Section Officer

Range Officer

TREE ENUMERATION LIST

Gandhamardan Iron Ore Mines

Block - "A"

Plot No. PRF -4

Area-

Area-141.5 x 141.5

Sl No.	Name of the species	Girth (In Mtrs.)	Height (In Mtrs.)	Remarks	
				Normal	Defective
51	Kendu	0.30	2.00		D
52	Shal	0.58	1.50		D
53	Bahada	0.35	1.00		D
54	Harida	0.30	1.00		D
55	Shal	0.50	1.00		D
56	Shal	0.90	1.00		D
57	Bahada	0.28	1.00		D
58	Bahada	0.30	1.00		D
59	Shal	0.65	1.00		D
60	Shal	0.40	1.00		D
61	Asan	0.27	1.00		D
62	Kendu	0.2	2.00		D
63	Shal	0.60	1.00		D
64	Asan	0.40	2.00		D
65	Shal	0.64	1.00		D
66	Shal	0.60	1.00		D
67	Asan	0.35	1.50		D
68	Asan	0.30	2.00		D
69	Asan	0.34	2.00		D
70	Kalam	0.40	1.00		D
71	Shal	0.54	1.00		D
72	Chara	0.50	1.00		D
73	Shal	0.57	1.00		D
74	Chara	0.40	1.50		D
75	Misc	0.75	1.00		D
76	Shal	0.30	2.00		D
77	Chara	0.50	2.00		D
78	Shal	0.50	1.50		D
79	Harida	0.40	1.00		D
80	Valla	0.50	2.50		D
81	Asan	0.40	1.00		D
82	Asan	0.40	2.00		D
83	Asan	0.30	1.50		D
84	Shal	0.28	2.00		D
85	Asan	0.30	2.50		D
86	Asan	0.30	2.00		D
87	Shal	0.30	1.50		D
88	Chara	0.38	2.00		D
89	Asan	0.35	2.00		D
90	Asan	0.29	1.00		D
91	Shal	0.70	1.00		D
92	Shal	0.50	1.00		D
93	Chara	0.40	1.00		D
94	Chara	0.40	1.00		D
95	Shal	0.50	1.00		D
96	Misc	0.40	1.00		D
97	Chara	0.35	2.00		D

APPROVED
DATE: 10/11/2015

ABSTRACT

Sl No.	Name of Species	Below 0.3 mtrs	0.3m to 0.59 mtrs		0.6m to 0.89 mtrs		0.90m to 1.19		1.20m to 1.49		1.50m to 1.79		1.80 mtrs and		Total		Grand Total	Remarks
			N	D	N	D	N	D	N	D	N	D	N	D	N	D		
1	Asan	2		10											0	10	10	
2	Bahada	1		2											0	2	2	
3	Chara			8											0	8	8	
4	Harida			2											0	2	2	
5	Kalam			1											0	1	1	
6	Kendu	1		1											0	1	1	
7	Misc			1		1									0	2	2	
8	Shal	1		10		7		1							0	18	18	
9	Valia			1											0	1	1	
10															0	0	0	
11															0	0	0	
12															0	0	0	
13															0	0	0	
14															0	0	0	
15															0	0	0	
16															0	0	0	
17															0	0	0	
18															0	0	0	
19															0	0	0	
20															0	0	0	
TOTAL		5		36		8		1							0	45	45	

Forest Guard

Forest Section Officer
Range Officer

Range Officer

TREE ENUMERATION LIST

Gandhamardan Iron Ore Mines

Block - "A"

Plot No. PRF -4

Area-

Area-141.5 x 141.5

Sl No.	Name of the species	Girth (In Mtrs.)	Height (In Mtrs.)	Remarks	
				Normal	Defective
101	Asan	0.27	1.50		D
102	Asan	0.40	2.50		D
103	Asan	0.20	2.00		D
104	Shal	0.70	1.00		D
105	Chara	0.35	2.00		D
106	Shal	0.40	1.00		D
107	Misc	0.30	2.00		D
108	Shal	0.40	2.00		D
109	Kendu	1.60	3.00		D
110	Asan	0.40	1.50		D
111	Asan	0.50	1.00		D
112	Kasi	0.40	1.00		D
113	Asan	0.40	1.00		D
114	Bahada	0.30	1.50		D
115	Chara	0.50	2.00		D
116	Sirisa	1.30	4.00		D
117	Asan	0.35	2.00		D
118	Kasi	0.50	1.00		D
119	Asan	0.50	2.00		D
120	Chara	0.6	2.00		D
121	Chara	0.35	2.00		D
122	Shal	0.24	1.00		D
123	Asan	0.30	1.50		D
124	Shal	0.40	1.00		D
125	Shal	0.58	1.00		D
126	Shal	0.47	2.00		D
127	Chara	0.41	2.00		D
128	Chara	0.64	3.00		D
129	Shal	0.60	1.00		D
130	Shal	0.52	2.00		D
131	Mahula	0.46	2.00		D
132	Misc	0.37	1.00		D
133	Shal	0.36	2.00		D
134	Shal	0.52	1.00		D
135	Shal	0.78	1.00		D
136	Shal	0.50	1.00		D
137	Shal	0.27	1.00		D
138	Shal	0.33	2.00		D
139	Shal	0.26	2.00		D
140	Chara	0.30	2.00		D
141	Asan	0.40	2.00		D
142	Shal	0.40	1.50		D
143	Shal	0.80	1.50		D
144	Jamu	0.40	2.00		D
145	Kendu	0.31	2.00		D
146	Shal	0.33	1.00		D
147	Shal	0.30	2.00		D
148	Shal	0.40	1.00		D

14/11/2017
11:52 AM

ABSTRACT

Sl No.	Name of Species	Below 0.3 mtrs	0.3m to 0.59 mtrs		0.6m to 0.89 mtrs		0.90m to 1.19		1.20m to 1.49		1.50m to 1.79		1.80 mtrs and		Total		Grand Total	Remarks
			N	D	N	D	N	D	N	D	N	D	N	D	N	D		
1	Asan	1		9											0	9	9	
2	Bahada			1											0	1	1	
3	Chara			5		2									0	7	7	
4	Jamu			1											0	1	1	
5	Kashi			2											0	2	2	
6	Kendu			1								1			0	2	2	
7	Mahla			1											0	1	1	
8	Misc			2											0	2	2	
9	Shal	1		17		5									0	22	22	
10	Sirisha									1					0	1	1	
11															0	0	0	
12															0	0	0	
13															0	0	0	
14															0	0	0	
15															0	0	0	
16															0	0	0	
17															0	0	0	
18															0	0	0	
19															0	0	0	
20															0	0	0	
TOTAL		2		39		7				1			1		0	48	48	

Forest Guard

Forest Section Officer
Range Officer

Range Officer

TREE ENUMERATION LIST

Gandhamardan Iron Ore Mines

Block "A"

Plot No. PRF-4

Area-

Area-141.5 x 141.5

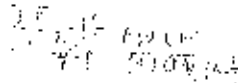
Sl No.	Name of the species	Girth (In Mtrs.)	Height (In Mtrs.)	Remarks	
				Normal	Defective
151	Chara	0.80	1.00		D
152	Shal	0.40	2.00		D
153	Rimuli	0.62	2.00		D
154	Shal	0.30	1.00		D
155	Shal	0.30	2.00		D
156	shal	0.30	2.00		D
157	Shal	0.25	1.00		D
158	Shal	0.45	1.00		D
159	Shal	0.70	1.00		D
160	Asan	0.30	2.00		D
161	Chara	0.28	1.50		D
162	Shal	0.63	1.00		D
163	Shal	0.65	1.00		D
164	Chara	0.33	1.00		D
165	Shal	0.50	1.00		D
166	Shal	0.50	1.00		D
167	Shal	0.45	1.00		D
168	Shal	0.50	1.00		D
169	Shal	0.55	1.00		D
170	Chara	0.40	2.00		D
171	Chara	0.36	2.00		D
172	Shal	0.72	2.00		D
173	Chara	0.32	2.00		D
174	Chara	0.33	2.50		D
175	Shal	0.34	1.00		D
176	Chara	0.44	1.50		D
177	Shal	0.30	1.00		D
178	Shal	0.52	1.00		D
179	Shal	0.30	1.50		D
180	Bahada	0.31	2.00		D
181	Asan	0.40	2.00		D
182	Misc	0.80	1.00		D
183	Chara	0.60	2.00		D
184	Chara	0.40	2.00		D
185	Chara	0.45	2.00		D
186	Mahula	0.30	2.00		D
187	Chara	0.40	2.00		D
188	Mahula	0.30	1.00		D
189	Chara	0.40	2.00		D
190	Shal	0.35	2.00		D
191	Shal	0.35	2.00		D
192	Asan	0.40	1.00		D
193	Shal	0.35	2.00		D
194	Chara	0.35	2.00		D
195	Shal	0.40	2.00		D
196	Shal	0.40	1.00		D
197	Shal	0.70	2.00		D

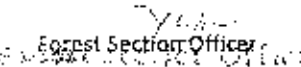
DATE: 10/10/2011
TIME: 10:30 AM

STATE OF JHARKHAND
MINE SAFETY DEPARTMENT

ABSTRACT

Sl No.	Name of Species	Below 0.3 mtrs	0.3m to 0.59 mtrs		0.6m to 0.89 mtrs		0.90m to 1.19		1.20m to 1.49		1.50m to 1.79		1.80 mtrs and		Total		Grand Total	Remarks
			N	D	N	D	N	D	N	D	N	D	N	D	N	D		
1	Asau			3											0	3	3	
2	Baharla			1											0	1	1	
3	Chara	1		11		2									0	13	13	
4	Kenda			1											0	1	1	
5	Mahula			2											0	2	2	
6	Misc					1									0	1	1	
7	Rimuli					1									0	1	1	
8	Shal			22		5									0	27	27	
9															0	0	0	
10															0	0	0	
11															0	0	0	
12															0	0	0	
13															0	0	0	
14															0	0	0	
15															0	0	0	
16															0	0	0	
17															0	0	0	
18															0	0	0	
19															0	0	0	
20															0	0	0	
TOTAL		1		40		9									0	49	49	


 Forest Guard


 Forest Section Officer

Range Officer

TREE ENUMERATION LIST

Gandhamardan Iron Ore Mines

Block -"A"

Plot No. PRF -4

Area-

Area-141.5 x 141.5

Sl No.	Name of the spices	Girth (In Mtrs.)	Height (In Mtrs.)	Remarks	
				Normal	Defective
201	Kendu	0.35	2.00		D
202	Chara	0.30	2.00		D
203	Chara	0.50	2.00		D
204	Misc	0.45	1.00		D
205	Jamu	0.60	2.00		D
206	Kendu	0.45	2.00		D
207	Shal	0.40	2.00		D
208	Chara	0.40	2.00		D
209	Shal	0.40	1.00		D
210	Harida	0.30	2.00		D
211	Bahada	0.40	2.00		D
212	Shal	0.40	2.00		D
213	Shal	0.40	2.00		D
214	Kendu	0.45	1.00		D
215	Kumbhi	0.40	2.00		D
216	Chara	0.35	2.00		D
217	Shal	0.45	1.00		D
218	Chara	0.38	2.00		D
219	Shal	0.40	1.00		D
220	Shal	0.80	1.00		D
221	Shal	0.70	1.50		D
222	Shal	0.40	1.00		D
223	Shal	0.30	1.00		D
224	Chara	0.35	2.00		D
225	Shal	0.40	2.00		D
226	Kendu	0.35	2.00		D
227	Kendu	0.35	1.50		D
228	Chara	0.30	1.50		D
229	Shal	0.29	1.00		D
230	Asan	0.30	2.00		D
231	Chara	0.40	2.00		D
232	Jamu	0.40	1.00		D
233	Shal	0.30	1.00		D
234	Asan	0.40	1.00		D
235	Shal	0.50	1.00		D
236	Shal	0.55	2.00		D
237	Shal	0.55	2.00		D
238	Shal	0.40	1.00		D
239	Shal	0.50	2.00		D
240	Asan	0.35	1.00		D
241	Harida	0.40	1.00		D
242	Asan	0.35	1.00		D
243	Kumbhi	0.40	1.00		D
244	Chara	0.35	1.50		D
245	Shal	0.40	2.00		D
246	Asan	0.40	1.00		D
247	Shal	0.35	1.00		D
248	Chara	0.40	1.00		D

APPROVED
DATE: 10/11/2010

Page No. 1 of 1

ABSTRACT

Sl No.	Name of Species	Below 0.3 mtrs	0.3m to 0.59 mtrs		0.6m to 0.89 mtrs		0.90m to 1.19		1.20m to 1.49		1.50m to 1.79		1.80 mtrs and		Total		Grand Total	Remarks
			N	D	N	D	N	D	N	D	N	D	N	D	N	D		
1	Kendu			5											0	5	5	
2	Chara			11											0	11	11	
3	Misc			1											0	1	1	
4	Jamu			1		1									0	2	2	
5	Shai	1		17		3									0	20	20	
6	Harida			2											0	2	2	
7	Bahada			1											0	1	1	
8	Kumbhi			2											0	2	2	
9	Asan			5											0	5	5	
10															0	0	0	
11															0	0	0	
12															0	0	0	
13															0	0	0	
14															0	0	0	
15															0	0	0	
16															0	0	0	
17															0	0	0	
18															0	0	0	
19															0	0	0	
20															0	0	0	
TOTAL		1		45		4									0	49	49	

Forest Guard

Forest Section Officer

Range Officer

TREE ENUMERATION LIST

Gandhamardan Iron Ore Mines

Block - "A"

Plot No. PRF -4

Area-

Area-141.5 x 141.5

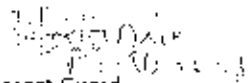
Sl No.	Name of the species	Girth (In Mtrs.)	Height (In Mtrs.)	Remarks	
				Normal	Defective
251	Shal	0.52	1.00		D
252	Misc	0.55	1.00		D
253	Shal	0.54	1.00		D
254	Shal	0.53	1.00		D
255	Shal	0.47	1.00		D
256	Chara	0.35	1.00		D
257	Chara	0.37	2.00		D
258	Chara	0.45	2.50		D
259	Chara	0.30	1.50		D
260	Misc	0.29	1.00		D
261	Chara	0.36	2.50		D
262	Chara	0.37	2.00		D
263	Bahada	0.45	2.00		D
264	Kendu	0.42	2.00		D
265	Shal	0.58	1.00		D
266	Shal	0.30	2.00		D
267	Chara	0.37	3.00		D
268	Misc	0.38	1.00		D
269	Shal	0.32	1.00		D
270	Bahada	0.35	0.30		D
271	Shal	0.30	1.00		D
272	Jamu	0.65	1.00		D
273	Chara	0.30	2.00		D
274	Shal	0.24	1.00		D
275	Shal	0.48	1.00		D
276	Shal	0.55	1.00		D
277	Jamu	0.50	1.00		D
278	Shal	0.45	1.00		D
279	Shal	0.61	1.00		D
280	Shal	0.50	2.00		D
281	Misc	0.50	2.00		D
282	Chara	0.35	2.00		D
283	Chara	0.40	1.00		D
284	Chara	0.35	2.00		D
285	Misc	0.30	1.00		D
286	Chara	0.40	2.00		D
287	Chara	0.27	1.00		D
288	Asan	0.40	2.00		D
289	Kendu	0.35	2.00		D
290	Kendu	0.35	2.00		D
291	Shal	0.30	1.00		D
292	Kumbhi	0.45	2.00		D
293	Kumbhi	0.35	2.00		D
294	Kendu	0.30	2.00		D
295	Bahada	0.35	2.00		D
296	Asan	0.30	2.00		D
297	Shal	0.65	1.00		D
298	Shal	0.30	2.00		D

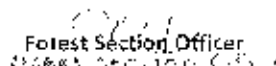
29/11/2019

Signature
Date

ABSTRACT

Sl No.	Name of Species	Below 0.3 mtrs	0.3m to 0.59 mtrs		0.6m to 0.89 mtrs		0.90m to 1.19		1.20m to 1.49		1.50m to 1.79		1.80 mtrs and		Total		Grand Total	Remarks
			N	D	N	D	N	D	N	D	N	D	N	D	N	D		
1	Shal	1		14		2									0	16	16	
2	Misc	1		4											0	4	4	
3	Chara	1		12											0	12	12	
4	Balnada			3											0	3	3	
5	Kendu			4											0	4	4	
6	Jamu			1		1									0	2	2	
7	Asan			3											0	3	3	
8	Kumbhi			2											0	2	2	
9	Khalanda			1											0	1	1	
10															0	0	0	
11															0	0	0	
12															0	0	0	
13															0	0	0	
14															0	0	0	
15															0	0	0	
16															0	0	0	
17															0	0	0	
18															0	0	0	
19															0	0	0	
20															0	0	0	
TOTAL		3		44		3									0	47	47	


 Forest Guard


 Forest Section Officer
 Forest Section Office
 Bangalore

Range Officer

TREE ENUMERATION LIST

Gandhamardan Iron Ore Mines

Block - "A"

Plot No. PRF -4

Area-

Area-141.5 x 141.5

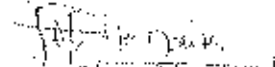
Sl No.	Name of the spices	Girth (In Mtrs.)	Height (In Mtrs.)	Remarks	
				Normal	Defective
301	Shal	0.80	1.00		D
302	Chara	0.45	2.00		D
303	Chara	0.26	2.00		D
304	Misc	0.30	1.00		D
305	Jamu	0.58	1.00		D
306	Chara	0.46	2.50		D
307	Chara	0.48	2.00		D
308	Shal	0.31	2.00		D
309	Jamu	0.58	1.00		D
310	Chara	0.54	2.50		D
311	Shal	0.40	1.00		D
312	Shal	0.48	1.00		D
313	Shal	0.38	1.00		D
314	Shal	0.29	3.00		D
315	Chara	0.62	2.00		D
316	Chara	0.34	1.50		D
317	Chara	0.39	2.00		D
318	Chara	0.30	1.00		D
319	Asan	0.30	1.00		D
320	Shal	0.28	1.00		D
321	Chara	0.50	1.00		D
322	Chara	0.30	1.00		D
323	Shal	0.30	2.00		D
324	Asan	0.30	1.50		D
325	Chara	0.40	2.00		D
326	Shal	0.65	2.00		D
327	Asan	0.30	1.00		D
328	Shal	0.50	2.00		D
329	Asan	0.50	2.00		D
330	Asan	0.35	1.00		D
331	Chara	0.65	2.00		D
332	Misc	0.80	2.00		D
333	Misc	0.50	1.00		D
334	Asan	0.50	2.00		D
335	Shal	0.30	1.00		D
336	Asan	0.40	1.00		D
337	Shal	0.55	1.00		D
338	Jamu	0.60	2.00		D
339	Jamu	0.50	1.00		D
340	Jamu	0.80	1.50		D
341	Shal	0.60	1.00		D
342	Asan	0.30	2.00		D
343	Chara	0.40	2.00		D
344	Chara	0.42	2.00		D
345	Chara	0.35	2.00		D
346	Asan	0.35	2.00		D
347	Kendu	0.40	1.00		D
348	Asan	0.60	1.00		D

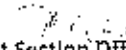
14/11/2023

14/11/2023

ABSTRACT

Sl No.	Name of Species	Below 0.3 mtrs	0.3m to 0.59 mtrs		0.6m to 0.89 mtrs		0.90m to 1.19		1.20m to 1.49		1.50m to 1.79		1.80 mtrs and		Total		Grand Total	Remarks
			N	D	N	D	N	D	N	D	N	D	N	D	N	D		
1	Shal	2		9		3									0	12	12	
2	Chara	1		14		2									0	16	16	
3	Misc			2		1									0	3	3	
4	Jamu			3		2									0	5	5	
5	Asan			9											0	9	9	
6	Kendu			1											0	1	1	
7	Bahada					1									0	1	1	
8															0	0	0	
9															0	0	0	
10															0	0	0	
11															0	0	0	
12															0	0	0	
13															0	0	0	
14															0	0	0	
15															0	0	0	
16															0	0	0	
17															0	0	0	
18															0	0	0	
19															0	0	0	
20															0	0	0	
TOTAL		3		38		9									0	47	47	


 Forest Guard


 Forest Section Officer
 Forest Section Officer

Range Officer

TREE ENUMERATION LIST

Gandhamardan Iron Ore Mines

Block - "A"

Plot No. PRF -4

Area-

Area-141.5 x 141.5

Sl No.	Name of the species	Girth (In Mtrs.)	Height (In Mtrs.)	Remarks	
				Normal	Defective
351	Chara	0.50	3.00		D
352	Chara	0.40	3.00		D
353	Chara	0.35	2.00		D
354	Asan	0.30	1.50		D
355	Shal	0.60	1.50		D
356	Shal	0.40	1.50		D
357	Asan	0.30	1.00		D
358	Shal	0.35	1.50		D
359	Shal	0.50	1.00		D
360	Asan	0.32	1.50		D
361	Dhaura	0.35	2.00		D
362	Dhaura	0.35	2.00		D
363	Mahasindu	0.40	2.00		D
364	Jalhei	0.35	1.00		D
365	Kuruma	0.30	1.00		D
366	Kuruma	0.30	1.00		D
367	Harida	0.45	2.00		D
368	Misc	0.56	1.50		D
369	Misc	0.50	1.00		D
370	Harida	0.15	2.00		D
371	Asan	0.30	1.00		D
372	Chara	0.52	2.00		D
373	Harida	0.40	1.00		D
374	Asan	0.30	1.00		D
375	Chara	0.60	4.00		D
376	Asan	0.41	1.00		D
377	Shal	0.40	1.00		D
378	Shal	0.53	1.00		D
379	Kendu	0.40	2.00		D
380	Kuruma	0.40	2.00		D
381	Shal	0.30	2.00		D
382	Kumbhi	0.35	1.50		D
383	Shal	0.40	1.00		D
384	Kendu	0.35	2.00		D
385	Shal	0.30	2.00		D
386	Shal	0.40	1.50		D
387	Khakada	0.45	2.00		D
388	Dimiri	0.40	1.50		D
389	Asan	0.35	2.00		D
390	Asan	0.30	1.50		D
391	Misc	0.60	1.00		D
392	Misc	0.35	2.00		D
393	Kendu	0.30	2.00		D
394	Bahada	0.40	2.00		D
395	Bahada	0.30	2.00		D
396	Misc	0.35	2.00		D
397	Khakada	0.60	2.00		D

Handwritten signature and stamp.

Handwritten notes at the bottom right corner.

ABSTRACT

Sl No.	Name of Species	Below 0.3 mtrs	0.3m to 0.59 mtrs		0.6m to 0.89 mtrs		0.90m to 1.19		1.20m to 1.49		1.50m to 1.79		1.80 mtrs and		Total		Grand Total	Remarks
			N	D	N	D	N	D	N	D	N	D	N	D	N	D		
1	Chara			4		1									0	5	5	
2	Asan			8											0	8	8	
3	Dhaora			2											0	2	2	
4	Mahasindu			1											0	1	1	
5	Jalhei			1											0	1	1	
6	Kuruma			3											0	3	3	
7	Harida			3											0	3	3	
8	Misc			5		1									0	6	6	
9	Kendu			3											0	3	3	
10	Kumbhi			1											0	1	1	
11	Khakarla			1		1									0	2	2	
12	Dimiri			1											0	1	1	
13	Bahula			2											0	2	2	
14	Shal			11		1									0	12	12	
15															0	0	0	
16															0	0	0	
17															0	0	0	
18															0	0	0	
19															0	0	0	
20															0	0	0	
TOTAL				46		4									0	50	50	

[Signature]
Forest Guard

[Signature]
Forest Section Officer

Range Officer

TREE ENUMERATION LIST

Gandhamardan Iron Ore Mines

Block - "A"

Plot No. PRF -4

Area-

Area-141.5 x 141.5

Sl No.	Name of the species	Girth (In Mtrs.)	Height (In Mtrs.)	Remarks	
				Normal	Defective
401	Sirisa	0.50	4.00		D
402	Asan	0.34	3.00		D
403	Gambhari	0.88	2.00		D
404	Bahada	0.40	2.00		D
405	Misc	0.50	2.00		D
406	Misc	0.65	2.00		D
407	Kuruma	0.57	2.00		D
408	Kuruma	0.35	1.00		D
409	Kuruma	0.35	1.00		D
410	Kuruma	0.42	2.00		D
411	Kuruma	0.32	1.00		D
412	Kasi	0.45	2.00		D
413	misc	0.45	2.00		D
414	Bahada	0.50	4.00		D
415	Valia	0.50	3.00		D
416	Valia	0.50	2.00		D
417	Kast	0.83	2.00		D
418	Misc	0.44	2.00		D
419	Misc	0.40	2.00		D
420	Kuruma	0.35	2.00		D
421	Kendu	0.35	2.00		D
422	Misc	0.30	1.00		D
423	Misc	0.40	1.00		D
424	Dhaura	0.40	2.00		D
425	Harida	0.40	2.00		D
426	Misc	0.40	2.00		D
427	Harida	0.35	2.00		D
428	Bahada	0.35	2.00		D
429	Valia	0.40	2.00		D
430	Valia	0.35	2.00		D
431	Misc	0.54	2.00		D
432	Valia	0.75	1.50		D
433	Kendu	0.32	2.00		D
434	Gambhari	0.50	1.00		D
435	Misc	0.45	2.00		D
436	Misc	0.28	1.50		D
437	Misc	0.26	1.00		D
438	Misc	0.45	1.00		D
439	Valia	0.40	1.50		D
440	Gambhari	0.55	3.00		D
441	Dhaura	0.85	2.00		D
442	Bahada	0.35	2.00		D
443	Bahada	0.30	3.00		D
444	Gambhari	0.40	2.00		D
445	Kuruma	0.40	2.00		D
446	Valia	0.35	2.00		D
447	Shal	0.35	2.00		D
448	Kendu	0.30	1.00		D

10/11/2015

10/11/2015
SHEETS

ABSTRACT

Sl No.	Name of Species	Below 0.3 mtrs	0.3m to 0.59 mtrs		0.6m to 0.89 mtrs		0.90m to 1.19		1.20m to 1.49		1.50m to 1.79		1.80 mtrs and		Total		Grand Total	Remarks
			N	D	N	D	N	D	N	D	N	D	N	D	N	D		
1	Sirisha			1											0	1	1	
2	Asan			1											0	1	1	
3	Gauthhari			3		1									0	4	4	
4	Bahada			5											0	5	5	
5	Misc	2		10		1									0	11	13	
6	Kuruma			7											0	7	7	
7	Kashi			1		1									0	2	2	
8	Bhalia			6		1									0	7	7	
9	Kendu			3											0	3	3	
10	Dhanra			1		1									0	2	2	
11	Harida			2											0	2	2	
12	Shal			1											0	1	1	
13	Jalhei			2											0	2	2	
14															0	0	0	
15															0	0	0	
16															0	0	0	
17															0	0	0	
18															0	0	0	
19															0	0	0	
20															0	0	0	
TOTAL.		2		43		5									0	48	50	

Forest Guard

Forest Section Officer

Range Officer

TREE ENUMERATION LIST

Gandhamardan Iron Ore Mines

Block - "A"

Plot No. PRF -4

Area-141.5 x 141.5

Sl No.	Name of the species	Girth (In Mtrs.)	Height (In Mtrs.)	Remarks	
				Normal	Defective
451	Bahada	0.35	2.00		D
452	Misc	0.48	2.00		D
453	Kendu	0.35	2.00		D
454	Dhaura	0.31	2.00		D
455	Mahasindu	0.29	1.00		D
456	Dhaura	0.58	1.50		D
457	Asan	0.33	2.00		D
458	Asan	0.34	2.50		D
459	Dhaura	0.35	1.50		D
460	Dhaura	0.30	1.50		D
461	Misc	0.29	2.00		D
462	Dhaura	0.45	2.00		D
463	Bahada	0.32	2.00		D
464	Misc	0.36	2.00		D
465	Dhaura	0.35	1.00		D
466	Misc	0.54	2.00		D
467	Dhaura	0.60	1.00		D
468	Dhaura	0.55	1.00		D
469	Valia	0.57	2.00		D
470	Dhaura	0.45	3.00		D
471	Misc	0.39	1.00		D
472	Dhaura	0.43	2.00		D
473	misc	0.35	1.50		D
474	misc	0.37	2.00		D
475	Dhaura	0.48	2.00		D
476	Dhaura	0.38	2.00		D
477	Kalama	0.55	3.00		D
478	Dhaura	0.38	2.00		D
479	Kalama	0.50	1.00		D
480	Dhaura	0.32	3.00		D
481	Dhaura	0.40	2.00		D
482	Dhaura	0.40	1.00		D
483	Asan	0.34	2.00		D
484	Dhaura	0.32	1.00		D
485	Dhaura	0.35	3.00		D
486	Dhaura	0.40	2.00		D
487	Misc	0.60	1.50		D
488	Dhaura	0.90	1.00		D
489	Kalama	0.45	2.00		D
490	Kalama	0.44	1.50		D
491	Kalama	0.68	1.00		D
492	Bahada	0.32	2.00		D
493	Kalama	0.31	1.50		D
494	Bahada	0.30	2.00		D
495	Bahada	0.35	2.50		D
496	Kalama	0.42	1.50		D
497	Bahada	0.34	1.00		D

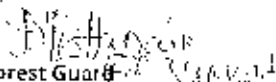
APPROVED
DATE: 10/11/2011

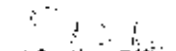
Page 1 of 1

2011/11/10

ABSTRACT

Sl No.	Name of Species	Below 0.3 mtrs	0.3m to 0.59 mtrs		0.6m to 0.89 mtrs		0.90m to 1.19		1.20m to 1.49		1.50m to 1.79		1.80 mtrs and		Total		Grand Total	Remarks
			N	D	N	D	N	D	N	D	N	D	N	D	N	D		
1	Babada			7											0	7	7	
2	Misc	1		6		1									0	7	7	
3	Kendu			1											0	1	1	
4	Dbaura			18		1		1							0	20	20	
5	Mahasindu	1													0	0	0	
6	Asan			3											0	3	3	
7	Bhalja			2											0	2	2	
8	Kalama			6	1										1	6	7	
9	Harida			1											0	1	1	
10															0	0	0	
11															0	0	0	
12															0	0	0	
13															0	0	0	
14															0	0	0	
15															0	0	0	
16															0	0	0	
17															0	0	0	
18															0	0	0	
19															0	0	0	
20															0	0	0	
TOTAL		2		44		2									1	47	48	


 Forest Guard


 Forest Section Officer
 Kashi

Range Officer

TREE ENUMERATION LIST

Gandhamardan Iron Ore Mines

Block - "A"

Plot No. PRF -4

Area-

Area-141.5 x 141.5

Sl No.	Name of the species	Girth (In Mtrs.)	Height (In Mtrs.)	Remarks	
				Normal	Defective
501	Misc	0.34	2.00		D
502	Kendu	0.4	1.50		D
503	Kendu	0.34	2.00		D
504	Kendu	0.30	1.50		D
505	Vaifa	0.35	3.00		D
506	misc	0.35	2.00		D
507	misc	0.30	2.00		D
508	Jalhei	0.40	2.00		D
509	Kalam	0.37	1.00		D
510	Asan	0.40	2.50		D
511	Rimuli	0.45	2.00		D
512	Bahada	0.45	2.00		D
513	Misc	0.20	1.00		D
514	Gambhari	0.51	2.00		D
515	Shal	0.50	1.00		D
516	Bahada	0.37	2.50		D
517	Kumbhi	0.40	2.00		D
518	Misc	0.93	2.00		D
519	Kumbhi	0.40	2.00		D
520	Shal	0.30	1.00		D
521	kusum	0.72	1.50		D
522	Shal	0.31	2.00		D
523	Shal	0.33	1.50		D
524	Kendu	0.40	1.50		D
525	Rimuli	1.25	2.00		D
526	Shal	0.45	2.00		D
527	Shal	0.40	2.00		D
528	Misc	0.35	2.00		D
529	Dhaura	0.40	1.00		D
530	Kendu	0.30	2.50		D
531	Asan	0.30	1.00		D
532	Jalhei	0.30	1.00		D
533	Misc	0.28	1.00		D
534	Shal	0.30	2.00		D
535	Jalhei	0.40	2.00		D
536	Asan	0.42	1.00		D
537	Asan	0.85	2.00		D
538	Chara	0.42	1.00		D
539	Asan	0.55	1.50		D
540	Shal	0.73	1.00		D
541	Asan	0.37	1.00		D

Handwritten signature

Section Officer
Sanket

ABSTRACT

Sl No.	Name of Species	Below 0.3 mtrs	0.3m to 0.59 mtrs		0.6m to 0.89 mtrs		0.90m to 1.19		1.20m to 1.49		1.50m to 1.79		1.80 mtrs and		Total		Grand Total	Remarks
			N	D	N	D	N	D	N	D	N	D	N	D	N	D		
1	Misu	2		4				1							0	5	5	
2	Kendu			5											0	5	5	
3	Bhalia			1											0	1	1	
4	Jalbei			3											0	3	3	
5	Kalam			1											0	1	1	
6	Asan			5		1									0	6	6	
7	Rimuli			1					1						0	2	2	
8	Bahada			2											0	2	2	
9	Gambhari			1											0	1	1	
10	Kumlihi			2											0	2	2	
11	Kusum					1									0	1	1	
12	Shal			7		1									0	8	8	
13	Dhanra			1											0	1	1	
14	Chara			1											0	1	1	
15															0	0	0	
16															0	0	0	
17															0	0	0	
18															0	0	0	
19															0	0	0	
20															0	0	0	
TOTAL		2		34		3									0	39	39	

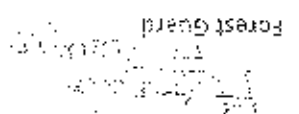
Forest Guard

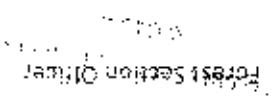
Forest Section Officer
Forest Section Officer

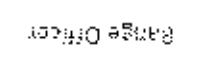
Range Officer

ABSTRACT (Plot No. PRF-4)

Sl. No.	Name of Species	Below 0.3 mtrs.		0.3m to 0.59 mtrs		0.6m to 0.89 mtrs		0.90m to 1.19		1.20m to 1.49		1.50m to 1.79		1.80 mtrs and		Grand Total (N+D)	Remarks
		N	D	N	D	N	D	N	D	N	D	N	D	N	D		
1	Shal	8	133	31	1											165	
2	Asan	4	58	2												61	
3	Kendu	1	25							1						27	
4	Jalbel		6													6	
5	Dhaura		22	2				1								25	
6	Mahasimlu	1	1													2	
7	Kuruma		11													11	
8	Chara	3	70													77	
9	Harida		10													10	
10	Swisha		2													2	
11	Khakada		2													3	
12	Bhatia		12													13	
13	Kalama		9			1										10	
14	Rimuli		1			1					1					3	
15	Jamu		7			4										11	
16	Bahada	1	25			1										26	
17	Gambhari		4			1										5	
18	Mahula		3													3	
19	Kumbhi		7													7	
20	Kasi		3			1										4	
21	Kusuma					1										1	
22	Dhuni		1													1	
23	Misc	6	37			7										45	
TOTAL		24	419	5	58	1	3	0	1	1	1	1	4	513	517		

Forest Guard


Forest Section Officer


Range Officer


TREE ENUMERATION LIST
Gandhinagar, Tal. Dns. Vijayp.

Block: 'A'
Area:

Plot No: PRF 5


Area: 141.5 x 141.5

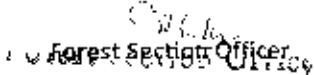
Sl No.	Name of the species	Girth (In Mtrs.)	Height (In Mtrs.)	Normal	Remarks	Defective
1	Misc	0.30	1.00			D
2	Chara	0.42	3.00			D
3	Chara	0.32	2.00			D
4	Chara	0.32	3.00			D
5	Chara	0.35	2.00			D
6	Chara	0.30	2.00			D
7	Jia	0.30	1.00			D
8	Shal	0.35	1.00			D
9	Shal	0.34	2.00			D
10	Jia	0.52	2.00			D
11	Shal	0.34	1.00			D
12	Shal	0.28	1.50			D
13	Shal	0.30	1.50			D
14	Shal	0.32	3.00			D
15	Shal	0.30	2.00			D
16	Shal	0.30	1.50			D
17	Shal	0.34	1.50			D
18	Shal	0.27	3.00			D
19	Shal	0.28	2.00			D
20	Shal	0.45	1.50			D
21	Chara	0.15	3.00			D
22	Chara	0.45	2.00			D
23	Shal	0.31	1.00			D
24	Shal	0.38	1.50			D
25	Shal	0.32	1.00			D
26	Shal	0.42	1.00			D
27	Shal	0.54	1.00			D
28	Shal	0.30	3.00			D
29	Shal	0.30	3.00			D
30	Shal	0.40	1.00			D
31	Shal	0.56	1.00			D
32	Chara	0.32	3.00			D
33	Shal	0.33	3.00			D
34	Shal	0.38	2.50			D
35	Shal	0.36	3.00			D
36	Shal	0.30	3.00			D
37	Shal	0.40	1.00			D
38	Kendu	0.34	1.00			D
39	Shal	0.38	2.00			D
40	Chara	0.30	2.00			D
41	Shal	0.44	2.50			D
42	Chara	0.42	2.00			D
43	Kambhi	0.34	2.00			D
44	Chara	0.44	2.00			D
45	Shal	0.51	2.00			D
46	Shal	0.30	2.00			D
47	Chara	0.30	2.00			D
48	Shal	0.32	3.00			D
49	Kendu	0.40	1.00			D
50	Shal	0.30	3.00			D

Checked by
S. B. S.

ABSTRACT

Sl No.	Name of Species	Below 0.3 mtrs	0.3m to 0.59 mtrs		0.6m to 0.89 mtrs		0.90m to 1.19		1.20m to 1.49		1.50m to 1.79		1.80 mtrs and		Total		Grand Total	Remarks
			N	D	N	D	N	D	N	D	N	D	N	D	N	D		
1	Patuli			1											0	1	1	
2	Chara			12											0	12	12	
3	Jia			2											0	2	2	
4	Shal	3		29											0	29	29	
5	Kendu			2											0	2	2	
6	Kumbhi			1											0	1	1	
7															0	0	0	
8															0	0	0	
9															0	0	0	
10															0	0	0	
11															0	0	0	
12															0	0	0	
13															0	0	0	
14															0	0	0	
15															0	0	0	
16															0	0	0	
17															0	0	0	
18															0	0	0	
19															0	0	0	
20															0	0	0	
TOTAL		3		47											0	47	47	


 Forest Guard


 Forest Section Officer
 Bhabani

Range Officer

TREE ENUMERATION LIST

Gandhinagar, Near Old Mines

Block: "A"

Area: _____

Plot No: PRF 5

Area: 141.5 x 141.5

Sl No.	Name of the species	Girth (In Mtrs.)	Height (In Mtrs.)	Remarks	
				Normal	Defective
51	Shal	0.30	3.00		D
52	Shal	0.46	1.00		D
53	Shal	0.27	2.00		D
54	Shal	0.28	2.00		D
55	Shal	0.30	3.00		D
56	Shal	0.30	2.00		D
57	Chara	0.31	2.50		D
58	Shal	0.50	1.00		D
59	Shal	0.35	3.00		D
60	Shal	0.29	4.00		D
61	Shal	0.35	1.00		D
62	Shal	0.38	1.00		D
63	Shal	0.41	2.00		D
64	Kendu	0.57	1.00		D
65	Harida	0.30	2.00		D
66	Shal	0.30	2.00		D
67	Shal	0.34	3.00		D
68	Shal	0.52	3.00		D
69	Shal	0.42	2.00		D
70	Chara	0.44	2.00		D
71	Chauli	0.30	2.00		D
72	Shal	0.34	3.00		D
73	Shal	0.36	2.00		D
74	Chura	0.30	2.00		D
75	Sbal	0.34	2.00		D
76	Harida	0.30	2.00		D
77	Shal	0.29	3.00		D
78	Shal	0.30	1.50		D
79	Shal	0.36	1.00		D
80	Shal	0.32	1.00		D
81	Shal	0.30	2.00		D
82	Shal	0.30	2.50		D
83	Sbal	0.32	3.00		D
84	Shal	0.31	2.50		D
85	Shal	0.33	4.00		D
86	Shal	0.42	2.00		D
87	Shal	0.28	1.00		D
88	Shal	0.42	2.00		D
89	Karna	0.85	1.50		D
90	Misc	0.34	2.50		D
91	Shal	0.29	2.50		D
92	Shal	0.42	1.00		D
93	Shal	0.34	1.00		D
94	Pinchal	0.34	1.50		D
95	Shal	0.40	1.00		D
96	Chura	0.50	1.00		D
97	Shal	0.92	1.00		D
98	Chara	0.55	2.00		D
99	Shal	0.52	1.00		D
100	Shal	0.86	1.00		D

ABSTRACT

Sl No.	Name of Species	Below 0.3 mtrs	0.3m to 0.59 mtrs		0.6m to 0.89 mtrs		0.90m to 1.19		1.20m to 1.49		1.50m to 1.79		1.80 mtrs and		Total		Grand Total	Remarks
			N	D	N	D	N	D	N	D	N	D	N	D	N	D		
1	Shal	6		30											0	30	30	
2	SHal						1								0	1	1	
3	Shal				1										0	1	1	
4	Chara			5											0	5	5	
5	Kendu			1											0	1	1	
6	Harida			2											0	2	2	
7	Chauli			1											0	1	1	
8	Karma				1										0	1	1	
9	Jhiliri			1											0	1	1	
10	Piashal			1											0	1	1	
11															0	0	0	
12															0	0	0	
13															0	0	0	
14															0	0	0	
15															0	0	0	
16															0	0	0	
17															0	0	0	
18															0	0	0	
19															0	0	0	
20															0	0	0	
TOTAL		6		41		2		1							0	44	44	

[Signature]
Forest Guard

[Signature]
Forest Section Officer
[Stamp]

Range Officer

TREE ENUMERATION LIST

Gambharyanagar One Mile

Block: "A"

Area:

Plot No: PRF 5


Area: 141.5 X 141.5


Sl No.	Name of the species	Girth (In Mtrs.)	Height (In Mtrs.)	Remarks
101	Shal	1.12	1.50	D
102	Shal	0.42	2.00	D
103	Shal	0.66	1.50	D
104	Shal	0.43	1.50	D
105	Chara	0.33	3.30	D
106	Shal	0.33	1.00	D
107	Shal	0.82	1.50	D
108	Shal	0.30	2.00	D
109	Shal	0.30	2.00	D
110	Chara	0.33	3.00	D
111	Shal	0.72	1.00	D
112	Shal	0.48	1.00	D
113	Shal	0.59	1.00	D
114	Shal	0.64	2.00	D
115	Chara	0.32	1.00	D
116	Shal	0.50	1.00	D
117	Shal	0.45	1.00	D
118	Chara	0.28	2.00	D
119	Misc	0.30	1.00	D
120	Chara	0.15	1.50	D
121	Shal	1.17	1.00	D
122	Shal	0.12	1.00	D
123	Shal	0.32	2.00	D
124	Shal	0.92	1.00	D
125	Shal	0.43	1.00	D
126	Chara	0.33	2.50	D
127	Kendu	0.32	3.00	D
128	Chara	0.43	2.00	D
129	Kendu	0.35	2.00	D
130	Shal	0.32	2.00	D
131	Shal	0.31	1.50	D
132	Shal	0.32	3.00	D
133	Shal	0.50	2.00	D
134	Chara	0.32	2.50	D
135	Chara	0.33	2.50	D
136	Shal	0.36	1.50	D
137	Shal	0.24	1.50	D
138	Shal	0.47	1.00	D
139	Shal	0.48	1.50	D
140	Shal	0.32	1.00	D
141	Shal	0.48	1.00	D
142	Shal	0.32	1.00	D
143	Shal	0.31	2.50	D
144	Kendu	0.36	1.50	D
145	Shal	0.63	1.00	D
146	Shal	0.42	1.00	D
147	Chara	0.30	3.00	D
148	Chara	0.30	2.00	D
149	Shal	0.32	3.00	D
150	Shal	0.30	2.50	D

IAS Mirza

ABSTRACT

Sl No.	Name of Species	Below 0.3 mtrs	0.3m to 0.59 mtrs		0.6m to 0.89 mtrs		0.90m to 1.19		1.20m to 1.49		1.50m to 1.79		1.80 mtrs and		Total		Grand Total	Remarks
			N	D	N	D	N	D	N	D	N	D	N	D	N	D		
1	Shal			23		10		2							0	35	35	
2	Chara			11											0	11	11	
3	Kendu			3											0	3	3	
4	Misc			1											0	1	1	
5															0	0	0	
6															0	0	0	
7															0	0	0	
8															0	0	0	
9															0	0	0	
10															0	0	0	
11															0	0	0	
12															0	0	0	
13															0	0	0	
14															0	0	0	
15															0	0	0	
16															0	0	0	
17															0	0	0	
18															0	0	0	
19															0	0	0	
20															0	0	0	
TOTAL				38		10		2							0	50	50	


 Forest Guard


 Forest Section Officer

Range Officer

TREE ENUMERATION LIST

(Sambharmandar from One Acre)

Block: "A"

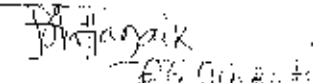
Plot No: PRF 5

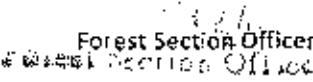
Area: 141.5 x 141.5

Sl No.	Name of the species	Girth (In Mtrs.)	Height (In Mtrs.)	Remarks
				Normal Defective
151	Chara	0.32	1.50	D
152	Misc	0.52	1.50	D
153	Shal	0.30	3.00	D
154	Chara	0.35	2.50	D
155	Shal	0.42	1.00	D
156	Shal	0.48	2.00	D
157	Bardhan	0.57	1.00	D
158	Chara	0.31	2.00	D
159	Shal	0.38	2.00	D
160	Shal	0.50	1.50	D
161	Shal	0.65	1.00	D
162	Shal	0.34	3.00	D
163	Shal	0.27	2.00	D
164	Shal	0.17	1.50	D
165	Shal	0.30	2.00	D
166	Kenda	0.54	1.00	D
167	Shal	0.34	1.00	D
168	Shal	0.30	1.00	D
169	Shal	0.30	2.00	D
170	Shal	0.31	2.00	D
171	Shal	0.40	2.00	D
172	Misc	0.50	1.00	D
173	Mahula	0.30	1.00	D
174	Chakunda	0.38	2.00	D
175	Shal	0.27	3.00	D
176	Shal	0.38	3.00	D
177	Shal	0.31	2.50	D
178	Chara	0.37	3.00	D
179	Shal	0.30	1.00	D
180	Shal	0.31	2.50	D
181	Kusuma	1.00	6.00	N
182	Kusuma	1.50	5.00	D
183	Misc	0.52	1.00	D
184	Shal	0.16	2.00	D
185	Shal	0.30	2.50	D
186	Chara	0.25	2.00	D
187	Kusuma	0.42	4.00	D
188	Shal	0.36	2.50	D
189	Shal	0.33	3.00	D
190	Chara	0.40	2.50	D
191	Shal	0.38	2.00	D
192	Shal	0.30	1.00	D
193	Shal	0.30	2.00	D
194	Chara	0.30	2.00	D
195	Chara	0.30	2.00	D
196	Shal	0.30	3.00	D
197	Chara	0.30	2.00	D
198	Chara	0.30	3.00	D
199	Shal	0.27	1.00	D

ABSTRACT

Sl No.	Name of Species	Below 0.3 mtrs	0.3m to 0.59 mtrs		0.6m to 0.89 mtrs		0.90m to 1.19		1.20m to 1.49		1.50m to 1.79		1.80 mtrs and		Total		Grand Total	Remarks
			N	D	N	D	N	D	N	D	N	D	N	D	N	D		
1	Chara			10											0	10	10	
2	Jhitori			1											0	1	1	
3	Shal	5		24		1									0	25	25	
4	Bandhan			1											0	1	1	
5	Kendu			1											0	1	1	
6	Mahula			1											0	1	1	
7	Chakunda			1											0	1	1	
8	Kusuma			1							1	1			1	2	3	
9	Daka			1											0	1	1	
10	Misc			1											0	1	1	
11															0	0	0	
12															0	0	0	
13															0	0	0	
14															0	0	0	
15															0	0	0	
16															0	0	0	
17															0	0	0	
18															0	0	0	
19															0	0	0	
20															0	0	0	
TOTAL		5		42		1						1	1		1	44	45	


 Forest Guard


 Forest Section Officer
 Forest Section Officer
 Forest Section Officer

Range Officer

TREE ENUMERATION LIST

Gandhamardan from the Blings

Block: "A"

Area:

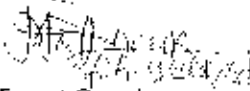
Plot No: PRF 5

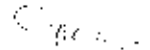
Area: 141.5 x 141.5

Sl No.	Name of the species	Girth (in Mtrs.)	Height (in Mtrs.)	Remarks	
				Normal	Defective
201	Shal	0.31	2.00		D
202	Shal	0.18	3.00		D
203	Shal	0.30	2.50		D
204	Chara	0.33	3.00		D
205	Chara	0.57	2.50		D
206	Shal	0.60	1.00		D
207	Chara	0.38	2.00		D
208	Shal	0.38	1.50		D
209	Shal	0.42	3.00		D
210	Shal	0.35	3.00		D
211	Shal	0.30	2.00		D
212	Shal	0.30	2.50		D
213	Shal	0.32	2.00		D
214	Bahada	0.33	2.00		D
215	Shal	0.40	1.50		D
216	Shal	0.35	1.50		D
217	Shal	0.42	2.00		D
218	Shal	0.27	1.5		D
219	Shal	0.40	3.00		D
220	Chara	0.32	1.00		D
221	Shal	0.50	1.00		D
222	Shal	0.31	2.00		D
223	Shal	0.32	2.00		D
224	Chara	0.30	3.00		D
225	Chara	0.30	3.00		D
226	Chara	0.28	1.00		D
227	Chara	0.30	3.00		D
228	Chara	0.34	1.00		D
229	Chara	0.30	3.00		D
230	Chara	0.32	1.00		D
231	Shal	0.43	1.00		D
232	Shal	0.33	3.00		D
233	Shal	0.34	2.00		D
234	Chara	0.43	3.00		D
235	Chara	0.40	2.00		D
236	Shal	0.53	2.50		D
237	Chara	0.40	3.00		D
238	Shal	0.34	1.50		D
239	Shal	0.40	1.50		D
240	Shal	0.30	3.00		D
241	Chara	0.31	2.50		D
242	Chara	0.42	1.00		D
243	Chara	0.80	3.00		D
244	Shal	0.35	3.00		D
245	Chara	0.65	2.00		D
246	Shal	0.32	2.00		D
247	Chara	0.65	2.00		D
248	Shal	0.42	2.00		D
249	Chara	0.38	3.00		D
250	Kendu	0.36	3.00		D

ABSTRACT

Sl No.	Name of Species	Below 0.3 mtrs	0.3m to 0.59 mtrs		0.6m to 0.89 mtrs		0.90m to 1.19		1.20m to 1.49		1.50m to 1.79		1.80 mtrs and		Total		Grand Total	Remarks	
			N	D	N	D	N	D	N	D	N	D	N	D	N	D			
1	Shaf	2		25		1										0	26	26	
2	Chara	1		16		3										0	19	19	
3	Bahada			1												0	1	1	
4	Kendu			1												0	1	1	
5																0	0	0	
6																0	0	0	
7																0	0	0	
8																0	0	0	
9																0	0	0	
10																0	0	0	
11																0	0	0	
12																0	0	0	
13																0	0	0	
14																0	0	0	
15																0	0	0	
16																0	0	0	
17																0	0	0	
18																0	0	0	
19																0	0	0	
20																0	0	0	
TOTAL		3		43		4										0	47	47	


 Forest Guard


 Forest Section Officer
 Forest Section Office
 Forest

Range Officer

TREE ENUMERATION LIST

Gandharaipalem Train One Mines

Block: "A"

Plot No: PRF 5

Area: 141.5 x 141.5

Sl No.	Name of the species	Girth (In Mtrs.)	Height (In Mtrs.)	Remarks	
				Normal	Defective
251	Shal	0.55	1.00		D
252	Shal	0.42	1.00		D
253	Chara	0.87	3.00	N	
254	Shal	0.28	2.00		D
255	Shal	0.50	1.00		D
256	Shal	0.37	3.00		D
257	Shal	0.27	3.00		D
258	Chara	0.30	2.50		D
259	Chara	0.32	3.00		D
260	Shal	0.55	3.00		D
261	Shal	0.52	3.00		D
262	Chara	0.30	1.50		D
263	Chara	0.30	3.00		D
264	Kendu	0.45	1.00		D
265	Shal	0.40	1.00		D
266	Chara	0.37	2.00		D
267	Shal	0.29	1.00		D
268	Shal	0.53	1.00		D
269	Chara	0.34	2.00		D
270	Chara	0.70	1.50		D
271	Shal	0.30	2.00		D
272	Chara	0.55	3.00		D
273	Chara	0.35	1.50		D
274	Chara	0.32	2.00		D
275	Asan	0.30	3.00		D
276	Chara	0.46	2.00		D
277	Chara	0.68	3.00		D
278	Shal	0.32	3.00		D
279	Shal	0.50	2.00		D
280	Shal	0.50	2.00		D
281	Shal	0.34	3.00		D
282	Shal	0.54	1.50		D
283	Shal	0.37	1.00		D
284	Chara	0.38	2.50		D
285	Chara	0.34	2.00		D
286	Babada	0.41	1.50		D
287	Shal	0.28	2.00		D
288	Shal	0.29	1.50		D
289	Shal	0.38	1.50		D
290	Shal	0.39	2.00		D
291	Shal	0.32	3.00		D
292	Shal	0.32	3.00		D
293	Shal	0.30	1.50		D
294	Chara	0.40	2.00		D
295	Shal	0.60	1.00		D
296	Shal	0.55	1.00		D
297	Shal	0.30	2.00		D
298	Karama	0.30	1.50		D
299	Shal	0.30	2.50		D
300	Shal	0.30	3.00		D

ABSTRACT

Sl No.	Name of Species	Below 0.3 mtrs	0.3m to 0.59 mtrs		0.60 to 0.89 mtrs		0.90m to 1.19		1.20m to 1.49		1.50m to 1.79		1.80 mtrs and		Total		Grand Total	Remarks	
			N	D	N	D	N	D	N	D	N	D	N	D	N	D			
1	Shal	5		23		1										0	24	24	
2	Chara			14		3										0	17	17	
3	Kendu			1												0	1	1	
4	Asan			1												0	1	1	
5	Bahada			1												0	1	1	
6	Karama			1												0	1	1	
7																0	0	0	
8																0	0	0	
9																0	0	0	
10																0	0	0	
11																0	0	0	
12																0	0	0	
13																0	0	0	
14																0	0	0	
15																0	0	0	
16																0	0	0	
17																0	0	0	
18																0	0	0	
19																0	0	0	
20																0	0	0	
TOTAL		5		41		4										0	45	45	

[Signature]
Forest Guard

[Signature]
Forest Section Officer
Range Officer
S. S. S. S.

Range Officer

TREE ENUMERATION LIST

Caribbean Dry-Fore Forest

Block: "A"

Area:

Plot No: PRF 5

Area: 141.5 x 141.5

SI No.	Name of the species	Girth (in Meters)	Height (in Meters)	Remarks	
				Normal	Defective
301	Shal	0.27	3.00		D
302	Shal	0.28	3.00		D
303	Kendu	0.40	1.50		D
304	Kendu	0.43	1.50		D
305	Kendu	0.36	2.00		D
306	Kendu	0.30	2.90		D
307	Kendu	0.52	2.00		D
308	Shal	0.30	1.50		D
309	Shal	0.51	2.50		D
310	Shal	0.30	1.60		D
311	Kendu	0.40	1.50		D
312	Shal	0.34	2.00		D
313	Shal	0.30	1.50		D
314	Chara	0.70	1.00		D
315	Shal	0.88	2.00		D
316	Shal	1.22	1.50		D
317	Kalam	1.10	2.00		D
318	Shal	1.09	1.90		D
319	Shal.	0.30	1.00		D
320	Shal	0.94	1.00		D
321	Shal	0.30	1.00		D
322	Chara	0.50	2.00		D
323	Shal	0.40	1.50		D
324	Shal	0.43	2.00		D
325	Asan	0.80	1.50		D
326	Kanchan	0.55	1.50		D
327	Shal	0.92	1.00		D
328	Chara	0.52	1.50		D
329	Shal	0.32	2.00		D
330	Chara	0.30	2.50		D
331	Chara	0.32	3.00		D
332	Chara	0.32	2.50		D
333	Shal	1.33	1.50		D
334	Shal	1.03	1.00		D
335	Chara	0.20	1.00		D
336	Shal	0.35	2.00		D
337	Chara	0.37	1.00		D
338	Kendu	0.34	1.99		D
339	Chara	0.61	1.00		D
340	Shal	0.34	2.00		D
341	Chara	0.50	1.00		D
342	Misc	0.36	1.00		D
343	Shal	0.40	1.00		D
344	Shal	0.40	2.00		D
345	Chara	0.65	2.50		D
346	Shal	0.36	1.50		D
347	Chara	0.40	2.00		D
348	Shal	0.58	2.50		D
349	Chara	0.36	2.00		D
350	Chara	0.34	1.00		D

ABSTRACT

Sl No.	Name of Species	Below 0.3 mtrs	0.3m to 0.59 mtrs		0.6m to 0.89 mtrs		0.90m to 1.19		1.20m to 1.49		1.50m to 1.79		1.80 mtrs and		Total		Grand Total	Remarks
			N	D	N	D	N	D	N	D	N	D	N	D	N	D		
1	Shal	2		15	1		5		2						0	23	23	
2	Kendu			7											0	7	7	
3	Kalam						1								0	1	1	
4	Asan				1										0	1	1	
5	Kanchan			1											0	1	1	
6	Misc			1											0	1	1	
7	Chara			11	3										0	14	14	
8															0	0	0	
9															0	0	0	
10															0	0	0	
11															0	0	0	
12															0	0	0	
13															0	0	0	
14															0	0	0	
15															0	0	0	
16															0	0	0	
17															0	0	0	
18															0	0	0	
19															0	0	0	
20															0	0	0	
TOTAL		2		35	5		6		2						0	48	48	

[Signature]
Forest Guard

[Signature]
Forest Section Officer

Range Officer

TREE ENUMERATION LIST
Gandhinagar, 3rd GPC Mines

Block: "A"

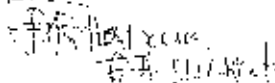
Plot No: PRF S
Area: 141.5 x 141.5


Sl No.	Name of the species	Girth (In Mtrs.)	Height (In Mtrs.)	Remarks	
				Normal	Defective
351	Shal	0.59	2.00		D
352	Chara	0.32	1.00		D
353	Kendu	0.41	3.00		D
354	Chara	0.30	1.00		D
355	Shal	0.30	1.50		D
356	Kendu	0.37	1.00		D
357	Chara	0.30	2.50		D
358	Shal	0.30	2.50		D
359	Chara	0.45	3.00		D
360	Shal	0.30	2.00		D
361	Shal	0.37	3.00		D
362	Chara	0.39	1.50		D
363	Shal	0.46	1.00		D
364	Shal	0.40	1.50		D
365	Shal	0.84	1.00		D
366	Shal	0.30	3.00		D
367	Kendu	0.30	3.00		D
368	Kendu	0.32	2.00		D
369	Chara	0.30	2.00		D
370	Shal	0.30	2.00		D
371	Shal	0.32	1.00		D
372	Shal	0.30	1.50		D
373	Misc	0.40	1.00		D
374	Kendu	0.30	1.00		D
375	Telicha	0.30	2.00		D
376	Shal	0.34	1.50		D
377	Chara	0.66	1.50		D
378	Shal	0.47	1.50		D
379	Chara	0.30	2.00		D
380	Chara	0.32	2.00		D
381	Shal	0.66	1.00		D
382	Shal	0.30	1.50		D
383	Chara	0.30	1.00		D
384	Chara	0.30	2.00		D
385	Kendu	0.33	1.00		D
386	Chara	0.34	3.00		D
387	Chara	0.38	2.00		D
388	Shal	0.30	2.00		D
389	Shal	0.30	2.00		D
390	Shal	0.30	2.00		D
391	Shal	0.38	2.00		D
392	Shal	0.61	1.00		D
393	Chara	0.30	1.50		D
394	Shal	0.27	1.00		D
395	Shal	0.29	3.00		D
396	Chara	0.30	2.00		D
397	Shal	0.51	1.00		D
398	Shal	1.23	1.00		D

Gandhinagar
3rd GPC Mines

ABSTRACT

Sl No.	Name of Species	Below 0.3 mtrs	0.3m to 0.59 mtrs		0.6m to 0.89 mtrs		0.90m to 1.19		1.20m to 1.49		1.50m to 1.79		1.80 mtrs and		Total		Grand Total	Remarks
			N	D	N	D	N	D	N	D	N	D	N	D	N	D		
1	Shal	2		20		3				2					0	25	25	
2	Chara			14		1									0	15	15	
3	Kendu			6											0	6	6	
4	Tentala			1											0	1	1	
5	Misc			1											0	1	1	
6															0	0	0	
7															0	0	0	
8															0	0	0	
9															0	0	0	
10															0	0	0	
11															0	0	0	
12															0	0	0	
13															0	0	0	
14															0	0	0	
15															0	0	0	
16															0	0	0	
17															0	0	0	
18															0	0	0	
19															0	0	0	
20															0	0	0	
TOTAL		2		42		4				2					0	48	48	


 Forest Guard


 Forest Section Officer
 Bahadur

Range Officer

TREE ENUMERATION LIST

Continued from P. 30

Block: "W"

Plot No: PRF5

Area: 141.5 x 141.5

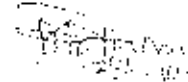
Sl. No.	Name of the species	Girth (In Mtrs.)	Height (In Mtrs.)	Remarks	
				Normal	Defective
400	Chara	0.30	2.00		D
401	Chara	0.29	3.00		D
403	Shal	0.30	2.00		D
404	Chara	0.30	2.00		D
405	Chara	0.30	1.50		D
406	Shal	0.42	1.00		D
407	Shal	0.32	3.00		D
408	Shal	0.35	1.50		D
409	Shal	0.30	3.00		D
410	Mahula	0.22	2.00		D
411	Shal	0.27	2.00		D
412	Karna	0.27	1.00		D
413	Shal	0.30	2.00		D
414	Shal	0.34	2.00		D
415	Shal	0.35	2.50		D
416	Chara	0.30	3.00		D
417	Shal	0.27	2.00		D
418	Shal	0.28	2.00		D
419	Shal	0.53	1.50		D
420	Shal	0.29	1.00		D
421	Shal	0.32	3.00		D
422	Shal	0.37	3.00		D
423	Chara	0.50	2.00		D
424	Chara	0.42	1.00		D
425	Prasial	0.30	1.00		D
426	Shal	0.31	2.00		D
427	Shal	0.72	2.00		D
428	Misc	0.47	1.00		D
429	Shal	0.31	2.00		D
430	Shal	0.35	2.00		D
431	Shal	0.31	3.00		D
432	Chara	0.32	3.00		D
433	Shal	0.42	3.00		D
434	Kendu	0.30	2.50		D
435	Shal	0.35	3.00		D
436	Chara	0.30	2.00		D
437	Kendu	0.35	2.50		D
438	Shal	0.32	1.00		D
439	Shal	0.31	2.50		D
440	Shal	0.34	1.50		D
441	Chara	0.38	2.50		D
442	Shal	0.34	2.00		D
443	Shal	0.36	4.00		D
444	Shal	0.20	2.00		D
445	Shal	0.32	1.50		D
446	Shal	0.83	1.00		D
447	Shal	0.21	2.00		D
448	Shal	0.47	1.00		D
449	Shal	1.05	1.50		D

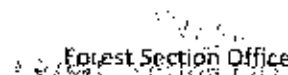
10/11/2019
 10/11/2019
 10/11/2019

10/11/2019

ABSTRACT

Sl No.	Name of Species	Below 0.3 mtrs	0.3m to 0.59 mtrs		0.6m to 0.89 mtrs		0.90m to 1.19		1.20m to 1.49		1.50m to 1.79		1.80 mtrs and		Total		Grand Total	Remarks
			N	D	N	D	N	D	N	D	N	D	N	D				
1	Chara	1		9											0	9	9	
2	Shal	4		27		2		1							0	30	30	
3	Mahula			1											0	1	1	
4	Karma			1											0	1	1	
5	Pashal			1											0	1	1	
6	Kendu			2											0	2	2	
7	Misc			1											0	1	1	
8															0	0	0	
9															0	0	0	
10															0	0	0	
11															0	0	0	
12															0	0	0	
13															0	0	0	
14															0	0	0	
15															0	0	0	
16															0	0	0	
17															0	0	0	
18															0	0	0	
19															0	0	0	
20															0	0	0	
TOTAL		5		42		2		1							0	45	45	


 Forest Guard


 Forest Section Officer

Range Officer

TREE ENUMERATION LIST

Gandhamurti, Tenali Dist.

Block: 'A'

Plot No: PRE 5

Area:

Area: 141.5 x 141.5

Sl No.	Name of the species	Girth (In Mtrs.)	Height (In Ytrs.)	Normal	Defective	Remarks
451	Shal	0.33	2.00			D
452	Shal	0.30	2.00			D
453	Shal	0.98	1.50			D
454	Chara	0.37	2.00			D
455	Shal	0.56	2.00			D
456	Shal	0.50	2.00			D
457	Shal	0.72	1.00			D
458	Shal	0.30	3.00			D
459	Chara	0.52	2.00			D
460	Shal	0.2	2.00			D
461	Shal	0.87	1.50			D
462	Shal	0.32	3.00			D
463	Shal	0.27	1.00			D
464	Shal	0.36	2.00			D
465	Shal	0.30	2.00			D
466	Shal	0.19	2.50			D
467	Chara	0.34	1.50			D
468	Chara	0.31	2.00			D
469	Chara	0.30	2.00			D
470	Shal	0.31	4.00			D
471	Shal	0.3	3.00			D
472	Shal	0.31	3.00			D
473	Shal	0.30	2.00			D
474	Asau	0.31	2.00			D
475	Shal	0.32	1.00			D
476	Shal	0.30	2.00			D
477	Chara	0.52	1.00			D
478	Shal	0.78	3.00			D
479	Kendu	0.35	1.00			D
480	Kendu	0.40	1.00			D
481	Shal	0.35	4.00			D
482	Shal	0.55	2.00			D
483	Shal	0.30	3.00			D
484	Shal	0.36	2.00			D
485	Shal	0.30	2.00			D
486	Kendu	0.47	2.00			D
487	Jalhei	0.35	2.00			D
488	Shal	0.32	2.00			D
489	Jalhei	0.40	2.00			D
490	Chara	0.30	2.00			D
491	Bahada	0.31	1.00			D
492	Shal	0.36	1.00			D
493	Shal	0.28	1.00			D
494	Shal	0.45	2.00			D
495	Chara	0.30	2.50			D
496	Kendu	0.30	2.50			D
497	Shal	0.29	2.00			D
498	Shal	0.35	1.00			D
499	Shal	0.32	1.50			D
500	Shal	0.30	1.00			D

Prepared by: *[Signature]*
Date: *[Date]*

ABSTRACT

Sl No.	Name of Species	Below 0.3 mtrs	0.3m to 0.59 mtrs		0.6m to 0.89 mtrs		0.90m to 1.19		1.20m to 1.49		1.50m to 1.79		1.80 mtrs and		Total		Grand Total	Remarks
			N	D	N	D	N	D	N	D	N	D	N	D	N	D		
1	Shal	3		27		3		1							0	31	31	
2	Chara			8											0	8	8	
3	Asun			1											0	1	1	
4	Kendu			4											0	4	4	
5	Jalhei			2											0	2	2	
6	Bahada			1											0	1	1	
7															0	0	0	
8															0	0	0	
9															0	0	0	
10															0	0	0	
11															0	0	0	
12															0	0	0	
13															0	0	0	
14															0	0	0	
15															0	0	0	
16															0	0	0	
17															0	0	0	
18															0	0	0	
19															0	0	0	
20															0	0	0	
TOTAL		3		43		3		1							0	47	47	

[Signature]
Forest Guard

[Signature]
District Forest Section Officer
Buxar

Range Officer

TREE ENUMERATION LIST

(in description form for the trees)

Block: AY

Plot No: PRF 5

Area:

Area: 141.5 x 141.5

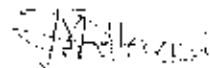
Sl No.	Name of the species	Girth (In Mtrs.)	Height (In Mtrs.)	Remarks	
				Normal	Defective
501	Shal	0.30	2.00		D
502	Shal	0.30	3.00		D
503	Shal	0.30	2.00		D
504	Shal	0.30	2.00		D
505	Shal	0.38	3.00		D
506	Kendu	0.30	1.50		D

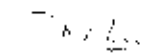
*Adiantum
P. thakur*

*Shal
Kendu
Kendu*

ABSTRACT

Sl No.	Name of Species	Below 0.3 mtrs	0.3m to 0.59 mtrs		0.6m to 0.89 mtrs		0.90m to 1.19		1.20m to 1.49		1.50m to 1.79		1.80 mtrs and		Total		Grand Total	Remarks
			N	D	N	D	N	D	N	D	N	D	N	D	N	D		
1	Shal			5											0	5	5	
2	Kendu			1											0	1	1	
3															0	0	0	
4															0	0	0	
5															0	0	0	
6															0	0	0	
7															0	0	0	
8															0	0	0	
9															0	0	0	
10															0	0	0	
11															0	0	0	
12															0	0	0	
13															0	0	0	
14															0	0	0	
15															0	0	0	
16															0	0	0	
17															0	0	0	
18															0	0	0	
19															0	0	0	
20															0	0	0	
TOTAL				6											0	6	6	


 Forest Guard


 Forest Section Officer
 Forest - Puzos Hill
 Sikkim

Range Officer

ABSTRACT (PRF Plot No. 5)

No.	Name of Species	Below 0.3 mtrs		0.3m to 0.59 mtrs		0.6m to 0.89 mtrs		0.90m to 1.19		1.20m to 1.49		1.50m to 1.79		1.80 mtrs and		Total	Grand Total (N+D)	Remarks
		N	D	N	D	N	D	N	D	N	D	N	D	N	D			
1	Shal	22	218	23	10	4										0	285	
2	Chara	2	120	10												0	130	
3	Asan		2	1												0	3	
4	Kendu		29													0	29	
5	Jalhet		2													0	2	
6	Bahada		3													0	3	
7	Mahula		2													0	2	
8	Kalama		2	1	1											0	4	
9	Pashal		2													0	2	
10	Kumlihi		1													0	1	
11	Tanla		1													0	1	
12	Jin		2													0	2	
13	Kandhan		1													0	1	
14	Bandhan		1													0	1	
15	Khakada		1													0	1	
16	Kusuma		1							1	1					1	2	
17	Harka		2													0	2	
18	Chaula		1													0	1	
19	Misc		9													0	9	
20	TOTAL		24		430		35		11		4		1		1	181	482	

Range Officer

Forest Section Officer

Forest Guard

TREE ENUMERATION LIST

Gandhamardam Iron Ore Mines

Block: "A"

Plot No: PPF 5

Area:

141.5 x 141.5


Sl No.	Name of the species	Girth (In Mtrs.)	Height (In Mtrs.)	Remarks	
				Normal	Defective
1	Kendu	0.40	2.00		D
2	Shal	0.90	1.00		D
3	Misc	0.40	1.00		D
4	Chara	0.50	2.00		D
5	Shal	0.45	1.00		D
6	Misc	0.48	2.00		D
7	Kendu	0.35	2.00		D
8	Kendu	0.50	3.00	N	
9	Kendu	0.35	2.00		D
10	Kendu	0.30	1.00		D
11	Chara	0.40	2.00		D
12	Chara	0.40	2.00		D
13	Kendu	0.30	2.00		D
14	Kendu	0.42	2.00		D
15	Kendu	0.44	1.00		D
16	Chara	0.32	2.00		D
17	Kendu	0.45	2.00		D
18	Kendu	0.50	2.00		D
19	Chara	0.32	1.00		D
20	Kendu	0.44	2.00		D
21	Chara	0.51	3.00		D
22	Chara	0.34	3.00		D
23	Bahada	0.33	1.00		D
24	Bahada	0.32	1.00		D
25	Asan	0.36	1.00		D
26	Misc	0.31	2.00		D
27	Kendu	0.35	2.00		D
28	Humida	0.38	2.00		D
29	Asan	0.31	2.00		D
30	Kendu	0.30	2.00		D
31	Kendu	0.45	3.00		D
32	Kendu	0.40	2.00		D
33	Kendu	0.60	1.00		D
34	Chara	0.40	4.00		D
35	Chara	0.70	4.00		D
36	Kendu	0.40	2.00		D
37	Kendu	0.35	2.00		D
38	Kendu	0.45	3.00		D
39	Chara	0.30	1.00		D
40	Kendu	0.32	2.00		D
41	Kendu	0.45	1.00		D
42	Misc	0.50	1.00		D
43	Kendu	0.38	1.00		D
44	Kendu	0.30	1.00		D
45	Chara	0.40	3.00		D
46	Kendu	0.35	2.00		D
47	Chara	0.40	3.00		D
48	Kendu	0.35	1.00		D
49	Kendu	0.40	2.00		D
50	Asan	0.30	1.00		D

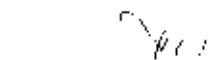
ASAN

with can traces

ABSTRACT

Sl No.	Name of Species	Below 0.3 mtrs	0.3m to 0.59 mtrs		0.6m to 0.89 mtrs		0.90m to 1.19		1.20m to 1.49		1.50m to 1.79		1.80 mtrs and		Total		Grand Total	Remarks
			N	D	N	D	N	D	N	D	N	D	N	D	N	D		
1	Rendu		1	24		1									1	25	26	
2	Shal			1				1							0	2	2	
3	Misc			4		1									0	5	5	
4	Chara			11											0	11	11	
5	Bahada			2											0	2	2	
6	Asan			3											0	3	3	
7	Horida			1											0	1	1	
8															0	0	0	
9															0	0	0	
10															0	0	0	
11															0	0	0	
12															0	0	0	
13															0	0	0	
14															0	0	0	
15															0	0	0	
16															0	0	0	
17															0	0	0	
18															0	0	0	
19															0	0	0	
20															0	0	0	
TOTAL			1	46		2		1							1	49	50	


 Forest Guard


 Forest Section Officer
 S. S. S. S.

Range Officer

TREE ENRICHMENT USE

Gandhamardan Iron Ore Mines

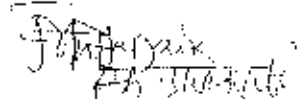
Plot No: PRF 6
Area: 141.5 x 141.5


Block: "A"
Area:

Sl. No.	Name of the spices	Girth (In Mtrs.)	Height (In Mtrs.)	Remarks	
				Normal	Defective
51	Kendu	0.66	2.00		D
52	Kendu	0.31	1.00		D
53	Chara	0.39	3.00		D
54	Chara	0.55	2.00		D
55	Asan	0.30	2.00		D
56	Kendu	0.32	3.00		D
57	Chara	0.40	3.00		D
58	Bahada	0.30	1.00		D
59	Kendu	0.40	2.00		D
60	Misc	0.41	2.00		D
61	Chara	0.41	3.00		D
62	Chara	0.47	4.00		D
63	Chara	0.49	3.00		D
64	Kendu	0.46	3.00		D
65	Chara	0.33	2.00		D
66	Asan	0.37	2.00		D
67	Asan	0.30	2.00		D
68	Misc	0.44	2.00		D
69	Kendu	0.31	2.00		D
70	Kendu	0.35	2.00		D
71	Kendu	0.45	2.00		D
72	Chara	0.50	2.00		D
73	Kendu	0.34	2.00		D
74	Kendu	0.30	2.00		D
75	Chara	0.45	2.00		D
76	Chara	0.45	2.00		D
77	Asan	0.42	1.00		D
78	Chara	0.50	2.00		D
79	Chara	0.42	2.00		D
80	Kendu	0.3	1.00		D
81	Chara	0.30	1.00		D
82	Chara	0.42	5.00		D
83	Kendu	0.60	2.00		D
84	Misc	0.35	2.00		D
85	Misc	0.30	1.00		D
86	Harida	0.35	2.00		D
87	Chara	0.34	3.00		D
88	Chara	0.45	1.00		D
89	Chara	0.40	3.00		D
90	Shal	0.40	1.00		D
91	Kendu	0.30	1.00		D
92	Kendu	0.30	1.00		D
93	Kendu	0.30	1.00		D
94	Kendu	0.45	1.00		D
95	Chara	0.30	2.00		D
96	Kendu	0.60	1.00		D
97	Asan	0.30	1.00		D
98	Kendu	0.40	2.00		D
99	Chara	0.40	3.00		D
100	Chara	0.30	2.00		D

ABSTRACT

Sl No.	Name of Species	Below 0.3 mtrs	0.3m to 0.59 mtrs		0.6m to 0.89 mtrs		0.90m to 1.19		1.20m to 1.49		1.50m to 1.79		1.80 mtrs and		Total		Grand Total	Remarks
			N	D	N	D	N	D	N	D	N	D	N	D	N	D		
1	Kendu			15		3									0	18	18	
2	Chara			20											0	20	20	
3	Asan			5											0	5	5	
4	Bahada			1											0	1	1	
5	Misc			4											0	4	4	
6	Harida			1											0	1	1	
7	Shal			1											0	1	1	
8															0	0	0	
9															0	0	0	
10															0	0	0	
11															0	0	0	
12															0	0	0	
13															0	0	0	
14															0	0	0	
15															0	0	0	
16															0	0	0	
17															0	0	0	
18															0	0	0	
19															0	0	0	
20															0	0	0	
TOTAL				47		3									0	50	50	


 Forest Guard


 Forest Section Officer
 Bastari

Range Officer

TREE ENUMERATION LIST

Gandhamardan Iron Ore Mines

Block: "A"

Plot No: PNT 6

Area:

Area: 141.5 x 141.5

Sl No.	Name of the species	Girth (In Mtrs.)	Height (In Mtrs.)	Remarks	
				Normal	Defective
101	Kendu	0.42	2.00		D
102	Bahada	0.47	2.00		D
103	Asan	0.50	2.00		D
104	Asan	0.46	2.00		D
105	Bahada	0.50	2.00		D
106	Chara	0.38	2.00		D
107	Kendu	0.52	3.00		D
108	Asan	0.36	2.00		D
109	Bahada	0.33	2.00		D
110	Kendu	0.30	2.00		D
111	Bahada	0.48	2.00		D
112	Kendu	0.30	3.00		D
113	Kendu	0.32	3.00		D
114	Shal	0.30	3.00		D
115	Kendu	0.50	2.00		D
116	Bahada	0.40	2.00		D
117	Kendu	0.35	4.00		D
118	Kendu	0.32	3.00		D
119	Kendu	0.38	2.00		D
120	Chara	0.40	3.00		D
121	Asan	0.30	2.00		D
122	Kendu	0.45	2.00		D
123	Harida	0.31	2.00		D
124	Chara	0.60	2.00		D
125	Chara	0.48	1.00		D
126	Harida	0.30	1.00		D
127	Misc	0.30	1.00		D
128	Chara	0.60	1.00		D
129	Shal	0.50	1.00		D
130	Shal	0.52	1.00		D
131	Chara	0.52	2.00		D
132	Kendu	0.30	2.00		D
133	Kendu	0.35	3.00		D
134	Chara	0.40	2.00		D
135	Chara	0.50	3.00		D
136	Chara	0.43	3.00		D
137	Misc	0.30	1.00		D
138	Shal	0.40	2.00		D
139	Chara	0.35	1.00		D
140	Misc	0.50	2.00		D
141	Kendu	0.35	3.00		D
142	Misc	0.35	2.00		D
143	Chara	0.44	2.00		D
144	Chara	0.50	2.00		D
145	Chara	0.60	2.00		D
146	Kendu	0.30	2.00		D
147	Shal	0.45	2.00		D
148	Bahada	0.50	2.00		D
149	Chara	0.35	4.00		D
150	Chara	0.33	3.00		D

153

ABSTRACT

Sl No.	Name of Species	Below 0.3 mtrs	0.3m to 0.59 mtrs		0.6m to 0.89 mtrs		0.90m to 1.19		1.20m to 1.49		1.50m to 1.79		1.80 mtrs and		Total		Grand Total	Remarks
			N	D	N	D	N	D	N	D	N	D	N	D	N	D		
1	Kendu			14											0	14	14	
2	Baliada			6											0	6	6	
3	Asan			4											0	4	4	
4	Chara			12	3										0	15	15	
5	Shal			5											0	5	5	
6	Misc			4											0	4	4	
7	Harida			2											0	2	2	
8															0	0	0	
9															0	0	0	
10															0	0	0	
11															0	0	0	
12															0	0	0	
13															0	0	0	
14															0	0	0	
15															0	0	0	
16															0	0	0	
17															0	0	0	
18															0	0	0	
19															0	0	0	
20															0	0	0	
TOTAL				47	3										0	50	50	

[Signature]
Forest Guard

[Signature]
Forest Section Officer
SUGAR

Range Officer

TREE ENUMERATION LIST

Gandhanardan Iron Ore Mines

Block: "A"

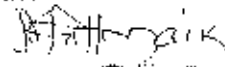
Plot No: ppF6

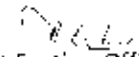
Area: 141.5 x 141.5

Sl No.	Name of the species	Girth (In Mtrs.)	Height (In Mtrs.)	Remarks	
				Normal	Defective
151	Chara	0.30	3.00		D
152	Chara	0.38	3.00		D
153	Kendu	0.55	2.00		D
154	Chara	0.38	3.00		D
155	Chara	0.40	2.00		D
156	Kendu	0.47	2.00		D
157	Kendu	0.30	3.00		D
158	Kendu	0.32	4.00		D
159	Kendu	0.30	2.00		D
160	Kendu	0.30	2.00		D
161	Kendu	0.30	2.00		D
162	Chara	0.30	3.00		D
163	Chara	0.30	2.00		D
164	Chara	0.40	3.00		D
165	Chara	0.35	2.00		D
166	Kendu	0.30	1.00		D
167	Shal	0.32	2.00		D
168	Chara	0.35	1.00		D
169	Chara	0.35	2.00		D
170	Shal	0.35	1.00		D
171	Shal	0.60	1.00		D
172	Shal	0.45	1.00		D
173	Shal	0.40	1.00		D
174	Shal	0.45	3.00		D
175	Shal	0.60	3.00		D
176	Shal	0.50	3.00		D
177	Chara	0.30	1.00		D
178	Kendu	0.30	2.00		D
179	Kendu	0.32	1.00		D
180	Chara	0.30	3.00		D
181	Bahada	0.50	1.00		D
182	Shal	0.80	2.00		D
183	Misc	0.45	1.00		D
184	Shal	0.75	1.00		D
185	Shal	0.60	1.00		D
186	Shal	0.45	1.00		D
187	Shal	0.55	2.00		D
188	Chara	0.50	2.00		D
189	Shal	0.15	2.00		D
190	Shal	0.32	3.00		D
191	Chara	0.35	4.00		D
192	Chara	0.39	2.00		D
193	Kendu	0.30	2.00		D
194	Chara	0.30	3.00		D
195	Chara	0.30	3.00		D
196	Shal	0.50	1.00		D
197	Kendu	0.37	2.00		D
198	Chara	0.38	4.00		D
199	Shal	0.43	3.00		D
200	Asan	0.30	2.00		D

ABSTRACT

Sl No.	Name of Species	Below 0.3 mtrs	0.3m to 0.59 mtrs		0.6m to 0.89 mtrs		0.90m to 1.19		1.20m to 1.49		1.50m to 1.79		1.80 mtrs and		Total		Grand Total	Remarks
			N	D	N	D	N	D	N	D	N	D	N	D	N	D		
1	Chara			18											0	18	18	
2	Kenda			12											0	12	12	
3	Shal			12	5										0	17	17	
4	Bahada			1											0	1	1	
5	Misc			1											0	1	1	
6	Asan			1											0	1	1	
7															0	0	0	
8															0	0	0	
9															0	0	0	
10															0	0	0	
11															0	0	0	
12															0	0	0	
13															0	0	0	
14															0	0	0	
15															0	0	0	
16															0	0	0	
17															0	0	0	
18															0	0	0	
19															0	0	0	
20															0	0	0	
TOTAL				45	5										0	50	50	


 Forest Guard


 Forest Section Officer
 S. K. S.

Range Officer

TREE ENUMERATION LIST

Ganditamardan Iron Ore Mines

Block: "A"

Plot No: 1415

Area:

Area: 141.5 x 141.5

Sl No.	Name of the species	Girth (In Mtrs.)	Height (In Mtrs.)	Remarks
			Natural	Defective
201	Kendu	0.30	3.00	D
202	Chara	0.40	3.00	D
203	Shal	0.58	2.00	D
204	Shal	0.34	3.60	D
205	Chara	0.30	3.00	D
206	Chara	0.30	3.00	D
207	Chara	0.30	2.00	D
208	Shal	1.60	2.00	D
209	Shal	0.53	2.00	D
210	Shal	0.40	2.00	D
211	Kendu	0.30	1.00	D
212	Piashal	0.30	1.00	D
213	Shal	0.30	3.00	D
214	Shal	0.50	2.00	D
215	Chara	0.30	2.00	D
216	Kendu	0.54	1.00	D
217	Kendu	0.44	1.00	D
218	Kendu	0.54	2.00	D
219	Asan	0.44	1.00	D
220	Kendu	0.42	1.00	D
221	Chara	0.35	2.00	D
222	Chara	0.35	2.00	D
223	Chara	0.30	2.00	D
224	Shal	0.35	3.00	D
225	Chara	0.55	2.00	D
226	Shal	0.50	2.00	D
227	Asan	0.40	2.00	D
228	Misc	0.40	2.60	D
229	Shal	0.50	1.00	D
230	Misc	0.40	2.00	D
231	Shal	0.70	2.00	D
232	Shal	0.30	2.00	D
233	Shal	0.80	2.00	D
234	Chara	0.60	1.00	D
235	Chara	0.65	2.00	D
236	Shal	0.30	2.00	D
237	Shal	0.90	1.00	D
238	Shal	0.95	1.00	D
239	Shal	0.85	1.00	D
240	Shal	0.30	2.00	D
241	Kendu	0.52	2.00	D
242	Shal	0.42	1.00	D
243	Shal	0.60	2.00	D
244	Shal	0.60	2.00	D
245	Chara	0.40	1.00	D
246	Shal	0.32	2.00	D
247	Kendu	0.32	2.00	D
248	Shal	0.30	1.00	D
249	Shal	0.50	1.00	D
250	Shal	0.65	1.60	D

ABSTRACT

Sl No.	Name of Species	Below 0.3 mtrs	0.3m to 0.59 mtrs		0.6m to 0.89 mtrs		0.90m to 1.19		1.20m to 1.49		1.50m to 1.79		1.80 mtrs and		Total		Grand Total	Remarks
			N	D	N	D	N	D	N	D	N	D	N	D				
1	Kendu			8											0	8	8	
2	Chara			10		2									0	12	12	
3	Shal			16		6						1			0	25	25	
4	Plashal			1											0	1	1	
5	Misc			2											0	2	2	
6	Asan			2											0	2	2	
7															0	0	0	
8															0	0	0	
9															0	0	0	
10															0	0	0	
11															0	0	0	
12															0	0	0	
13															0	0	0	
14															0	0	0	
15															0	0	0	
16															0	0	0	
17															0	0	0	
18															0	0	0	
19															0	0	0	
20															0	0	0	
TOTAL				39		8		2					1		0	50	50	

[Handwritten Signature]
 Forest Guard

[Handwritten Signature]
 Forest Section Officer
 Sankar

Range Officer

TREE ENUMERATION LIST

Gandhamardan Iron Ore Mines

Block: "A"

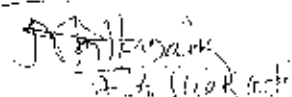
Plot No: PRR G

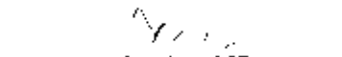
Area: 141.5 x 141.5

Sl No.	Name of the species	Girth (In Mtrs.)	Height (In Mtrs.)	Remarks	
				Normal	Defective
251	Kendu	0.30	2.00		D
252	Shal	0.30	2.00		D
253	Kendu	0.35	2.00		D
254	Shal	0.65	2.00		D
255	Kendu	0.30	2.00		D
256	Kendu	0.30	2.00		D
257	Kendu	0.33	2.00		D
258	Kendu	0.40	3.00		D
259	Shal	0.33	2.00		D
260	Shal	0.52	1.00		D
261	Shal	0.31	2.00		D
262	Kendu	0.30	2.00		D
263	Asan	0.65	1.00		D
264	Kendu	0.30	2.00		D
265	Shal	0.38	2.00		D
266	Chara	0.36	2.00		D
267	Chara	0.36	2.00		D
268	Shal	0.32	2.00		D
269	Bahada	0.90	2.00		D
270	Bahada	0.30	3.00		D
271	Shal	0.30	2.00		D
272	Asan	0.40	1.00		D
273	Shal	0.60	1.00		D
274	Shal	0.30	1.00		D
275	Chara	0.30	1.00		D
276	Chara	0.32	1.00		D
277	Shal	0.75	1.00		D
278	Shal	0.60	1.00		D
279	Misc	0.35	1.00		D
280	Shal	0.60	1.00		D
281	Shal	0.45	2.00		D
282	Shal	0.90	2.00		D
283	Kendu	0.40	2.00		D
284	Shal	0.60	1.00		D
285	Bahada	0.30	2.00		D
286	Shal	0.35	1.00		D
287	Shal	0.90	3.00		D
288	Shal	0.60	2.00		D
289	Shal	0.95	2.00		D
290	Shal	0.45	2.00		D
291	Chara	0.30	2.00		D
292	Sirisa	0.30	3.00		D
293	Kendu	0.30	2.00		D
294	Bahada	0.34	2.00		D
295	Chara	0.74	2.00		D
296	Shal	0.85	1.00		D
297	Asan	0.45	1.00		D
298	Shal	0.0112	2.00		D
299	Shal	0.70	2.00		D
300	Kendu	0.36	2.00		D

ABSTRACT

Sl No.	Name of Species	Below 0.3 mtrs	0.3m to 0.59 mtrs		0.6m to 0.89 mtrs		0.90m to 1.19		1.20m to 1.49		1.50m to 1.79		1.80 mtrs and		Total		Grand Total	Remarks
			N	D	N	D	N	D	N	D	N	D	N	D				
1	Kendo			11											0	11	11	
2	Shal			11		9		4							0	24	24	
3	Asan			2		1									0	3	3	
4	Chara			5		1									0	6	6	
5	Babada			3				1							0	4	4	
6	Misc			1											0	1	1	
7	Sirisha			1											0	1	1	
8															0	0	0	
9															0	0	0	
10															0	0	0	
11															0	0	0	
12															0	0	0	
13															0	0	0	
14															0	0	0	
15															0	0	0	
16															0	0	0	
17															0	0	0	
18															0	0	0	
19															0	0	0	
20															0	0	0	
TOTAL				34		11		5							0	50	50	


 Forest Guard


 Forest Section Officer
 Bhabani

Range Officer

TREE ENUMERATION LIST

Gundbamdau Iron Ore Mines

Block: "A"

Area:

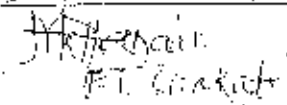
Plot No: PRE G


Area: 147.5 x 141.5

Sl No.	Name of the species	Girth (In Mtrs.)	Height (In Mtrs.)	Normal	Defective	Remarks
301	Kendu	0.0108	2.00		D	
302	Shal	0.66	1.00		D	
303	Shal	0.60	2.00		D	
304	Shal	0.50	2.00		D	
305	Kendu	0.40	3.00		D	
306	Kendu	0.45	2.00		D	
307	Jamu	0.0112	2.00		D	
308	Dhaura	0.48	2.00		D	
309	Dhaura	0.40	2.00		D	
310	Bela	0.45	2.00		D	
311	Shal	0.37	2.00		D	
312	Shal	0.65	2.00		D	
313	Shal	0.60	1.00		D	
314	Shal	0.40	1.00		D	
315	Shal	0.50	1.00		D	
316	Shal	0.45	1.00		D	
317	Shal	0.70	2.00		D	
318	Shal	0.30	2.00		D	
319	Asan	0.65	2.00		D	
320	Asan	0.35	2.00		D	
321	Kusum	0.59	1.60		D	
322	Jamu	1.06	2.00		D	
323	Jamu	0.66	2.00		D	
324	Shal	0.80	3.00		D	
325	Shal	0.48	2.00		D	
326	Chara	0.40	2.00		D	
327	Misc	0.82	2.00		D	
328	Shal	1.25	2.00		D	
329	Shal	0.38	2.00		D	
330	Shal	0.32	2.00		D	
331	Shal	0.41	2.00		D	
332	Misc	0.30	1.00		D	
333	Misc	0.30	2.00		D	
334	Kuruma	0.64	1.00		D	
335	Shal	0.34	2.00		D	
336	Misc	0.66	8.00		D	
337	Asan	0.3	2.00		D	
338	Asan	0.35	2.00		D	
339	Kuruma	0.55	1.00		D	
340	Misc	0.32	2.00		D	
341	Misc	0.066	1.00		D	
342	Misc	0.005	2.00		D	
343	Shal	0.50	1.00		D	
344	Asan	0.35	2.00		D	
345	Misc	0.35	3.00		D	
346	Shal	0.40	1.00		D	
347	Misc	0.40	2.00		D	
348	Misc	0.35	2.00		D	
349	Kendu	0.40	1.00		D	
350	Asan	0.35	3.00		D	

ABSTRACT

Sl No.	Name of Species	Below 0.3 mtrs	0.3m to 0.59 mtrs		0.6m to 0.89 mtrs		0.90m to 1.19		1.20m to 1.49		1.50m to 1.79		1.80 mtrs and		Total		Grand Total	Remarks
			N	D	N	D	N	D	N	D	N	D	N	D	N	D		
1	Kemtu			3				1							0	4	4	
2	Shal			13		6				1					0	20	20	
3	Jamu					1		2							0	3	3	
4	Dhaura			2											0	2	2	
5	Bela			1											0	1	1	
6	Asan			5		1									0	6	6	
7	Kustoma			1											0	1	1	
8	Chara			1											0	1	1	
9	Misc			7		3									0	10	10	
10	Kuruma			1		1									0	2	2	
11															0	0	0	
12															0	0	0	
13															0	0	0	
14															0	0	0	
15															0	0	0	
16															0	0	0	
17															0	0	0	
18															0	0	0	
19															0	0	0	
20															0	0	0	
TOTAL.				34		12		3		1					0	50	50	


 Forest Guard


 Forest Section Officer
 S.A.R. S. O.

Range Officer

TREE ENUMERATION LIST

Gandhamardan Iron Ore Mines

Block: "A"

Plot No: BRF 6

Area:

Area: 141.5 x 141.5

Sl No.	Name of the species	Girth (Mtrs.)	Dp (In)	Height (In Mtrs.)	Remarks	
					Normal	Defective
351	Mahasindu	0.33		2.00		D
352	Shal	0.30		3.00		D
353	Asan	0.40		2.00		D
354	Kendu	0.58		1.00		D
355	Shal	0.65		1.00		D
356	Misc	0.53		1.00		D
357	Kuruma	0.33		2.00		D
358	Shal	0.37		2.00		D
359	Misc	0.57		2.00		D
360	Misc	0.45		1.00		D
361	Asan	0.30		3.00		D
362	Chara	0.35		2.00		D
363	Shal	0.50		1.00		D
364	Chara	0.50		2.00		D
365	Chara	0.46		4.00		D
366	Harida	0.30		2.00		D
367	Shal	0.60		1.00		D
368	Jattu	0.65		2.00		D
369	Asan	0.50		2.00		D
370	Chara	0.30		2.00		D
371	Chara	0.40		3.00		D
372	Kendu	0.30		2.00		D
373	Misc	0.40		1.00		D
374	Kendu	0.15		2.00		D
375	Asan	0.30		1.00		D
376	Kuruma	0.35		1.00		D
377	Kendu	0.30		2.00		D
378	Asan	0.40		1.00		D
379	Asan	0.30		1.00		D
380	Chara	0.50		2.00		D
381	Chara	0.35		3.00		D
382	Shal	0.60		2.00		D
383	Shal	0.40		1.00		D
384	Misc	0.65		2.00		D
385	Misc	0.34		2.00		D
386	Chara	0.50		2.00		D
387	Chara	0.30		2.00		D
388	Chara	0.42		2.00		D
389	Kendu	0.35		2.00		D
390	Kendu	0.40		2.00		D
391	Shal	0.85		2.00		D
392	Jattu	0.48		2.00		D
393	Kendu	0.39		2.00		D
394	Shal	0.85		2.00		D
395	Misc	0.50		2.00		D
396	Shal	0.60		1.00		D
397	Kendu	0.40		2.00		D
398	Chara	0.39		1.00		D
399	Kendu	0.30		2.00		D
400	Kendu	0.30		2.00		D

ABSTRACT

Sl No.	Name of Species	Below 0.3 mtrs	0.3m to 0.59 mtrs		0.6m to 0.89 mtrs		0.90m to 1.19		1.20m to 1.49		1.50m to 1.79		1.80 mtrs and		Total		Grand Total	Remarks
			N	D	N	D	N	D	N	D	N	D	N	D	N	D		
1	Mahasindu			1											0	1	1	
2	Shal			4		6									0	10	10	
3	Asan			6											0	6	6	
4	Kendu			10											0	10	10	
5	Misc			6		1									0	7	7	
6	Karuma			2											0	2	2	
7	Chara			11											0	11	11	
8	Harida			1											0	1	1	
9	Jamu			1		1									0	2	2	
10															0	0	0	
11															0	0	0	
12															0	0	0	
13															0	0	0	
14															0	0	0	
15															0	0	0	
16															0	0	0	
17															0	0	0	
18															0	0	0	
19															0	0	0	
20															0	0	0	
TOTAL				42		8									0	50	50	

[Signature]
Forest Guard

[Signature]
Forest Section Officer
Sardar

Range Officer

TREE ENUMERATION LIST

Gandharwardan Iron Ore Mines

Block: "A"

Plot No: PRF 6

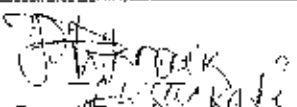
Area: 141.5 x 141.5

Area:

Sl No.	Name of the species	Girth (In Mtrs.)	(In Mtrs.)	Height (In Mtrs.)	Remarks	Defectives
					Normal	
401	Shal	0.42		3.00		D
402	Kendu	0.30		2.00		D
403	Kendu	0.40		2.00		D
404	Kendu	0.30		3.00		D
405	Kendu	0.30		2.00		D
406	Kendu	0.32		2.00		D
407	Kendu	0.30		2.00		D
408	Kendu	0.40		2.00		D
409	Chara	0.30		3.00		D
410	Kendu	0.32		3.00		D
411	Asan	0.35		1.00		D
412	Kendu	0.35		2.00		D
413	Chara	0.40		1.00		D
414	Bahada	0.55		2.00		D
415	Kendu	0.35		2.00		D
416	Asan	0.30		1.00		D
417	Chara	0.30		2.00		D
418	Chara	0.45		2.00		D
419	Chara	0.35		2.00		D
420	Dhaura	0.40		1.00		D
421	Asan	0.30		1.00		D
422	Asan	0.30		1.00		D
423	Shal	0.34		1.00		D
424	Kendu	0.42		2.00		D
425	Bahada	0.42		3.00		D
426	Kendu	0.75		1.00		D
427	Kendu	0.30		2.00		D
428	Bahada	0.75		2.00		D
429	Chara	0.35		3.00		D
430	Asan	0.30		2.00		D
431	Kendu	0.30		2.00		D
432	Chara	0.30		2.00		D
433	Kendu	0.50		2.00		D
434	Bahada	0.30		2.00		D
435	Asan	0.30		2.00		D
436	Kendu	0.32		2.00		D
437	Misc	0.40		1.00		D
438	Kuruma	0.35		2.00		D
439	Chara	0.34		2.00		D
440	Shal	0.60		1.00		D
441	Shal	0.50		1.00		D
442	Shal	0.60		2.00		D
443	Asan	0.30		2.00		D
444	Kuruma	0.30		2.00		D
445	Kendu	0.30		3.00		D
446	Chara	0.40		2.00		D
447	Chara	0.30		2.00		D
448	Misc	0.42		2.00		D
449	Chara	0.50		2.00		D
450	Harida	0.32		2.00		D

ABSTRACT

Sl No.	Name of Species	Below 0.3 mtrs	0.3m to 0.59 mtrs		0.6m to 0.89 mtrs		0.90m to 1.19		1.20m to 1.49		1.50m to 1.79		1.80 mtrs and		Total		Grand Total	Remarks
			N	D	N	D	N	D	N	D	N	D	N	D	N	D		
1	Shuf			3		2									0	5	5	
2	Kendu			16		1									0	17	17	
3	Chara			11											0	11	11	
4	Asan			7											0	7	7	
5	Bahada			3		1									0	4	4	
6	Dhaura			1											0	1	1	
7	Kiruma			2											0	2	2	
8	Harida			1											0	1	1	
9	Misc			2											0	2	2	
10															0	0	0	
11															0	0	0	
12															0	0	0	
13															0	0	0	
14															0	0	0	
15															0	0	0	
16															0	0	0	
17															0	0	0	
18															0	0	0	
19															0	0	0	
20															0	0	0	
TOTAL				46		4									0	50	50	


 Forest Guard


 Forest Section Officer
 Forest Officer

Range Officer

TREE ENUMERATION LIST
Gandhamardan Iron Ore Mines

Block: "A"
Area:

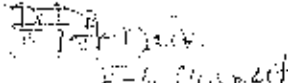
Plot No: P11F-6
Area: 141.5 x 141.5

Sl No.	Name of the species	Girth (In Mtrs.)	Height (In Mtrs.)	Normal	Defective	Remarks
451	Asan	0.40	3.00		D	
452	Harida	0.40	3.00		D	
453	Misc	0.50	3.00		D	
454	Bahada	0.30	3.00		D	
455	Misc	0.60	1.00		D	
456	Misc	0.56	2.00		D	
457	Misc	0.30	2.00		D	
458	Chara	0.40	3.00		D	
459	Misc	0.64	2.00		D	
460	Misc	0.40	1.00		D	
461	Chara	0.31	2.00		D	
462	Dhaura	0.30	2.00		D	
463	Chara	0.35	1.00		D	
464	Shal	0.55	2.00		D	
465	Misc	0.42	1.00		D	
466	Chara	0.30	2.00		D	
467	Misc	0.35	2.00		D	
468	Kuruma	0.40	2.00		D	
469	Kendu	0.38	3.00		D	
470	Chara	0.30	2.00		D	
471	Bahada	0.40	3.00		D	
472	Kuruma	0.50	2.00		D	
473	Misc	0.40	2.00		D	
474	Bela	0.41	3.00		D	
475	Kendu	0.35	2.00		D	
476	Asan	0.30	2.00		D	
477	Misc	0.50	2.00		D	
478	Kuruma	0.42	2.00		D	
479	Asan	0.35	2.00		D	
480	Misc	0.40	4.00		D	
481	Misc	0.52	3.00		D	
482	Asan	0.35	3.00		D	
483	Sirisa	0.72	3.00		D	
484	Misc	0.60	1.00		D	
485	Misc	0.65	2.00		D	
486	Bela	0.30	2.00		D	
487	Misc	0.30	2.00		D	
488	Kendu	0.30	2.00		D	
489	Kuruma	0.40	1.00		D	
490	Shal	0.35	1.00		D	
491	Asan	0.35	2.00		D	
492	Bahada	0.38	3.00		D	
493	Kuruma	0.30	1.00		D	
494	Shal	0.32	1.00		D	
495	Chara	0.30	2.00		D	
496	Shal	0.55	1.00		D	
497	Chara	0.30	2.00		D	
498	Bela	0.35	3.00		D	
499	Misc	0.50	2.00		D	
500	Asan	0.30	2.00		D	

4x141.5m x 141.5m

ABSTRACT

Sl No.	Name of Species	Below 0.3 mtrs	0.3m to 0.59 mtrs		0.6m to 0.89 mtrs		0.90m to 1.19		1.20m to 1.49		1.50m to 1.79		1.80 mtrs and		Total		Grand Total	Remarks
			N	D	N	D	N	D	N	D	N	D	N	D	N	D		
1	Asan			6											0	6	6	
2	Harida			1											0	1	1	
3	Misc			12		4									0	16	16	
4	Bahada			3											0	3	3	
5	Chara			7											0	7	7	
6	Dhaura			1											0	1	1	
7	Shal			4											0	4	4	
8	Kuruma			5											0	5	5	
9	Kendu			3											0	3	3	
10	Bela			3		1									0	4	4	
11	Sirisha														0	0	0	
12															0	0	0	
13															0	0	0	
14															0	0	0	
15															0	0	0	
16															0	0	0	
17															0	0	0	
18															0	0	0	
19															0	0	0	
20															0	0	0	
TOTAL				45		5									0	50	50	


 Forest Guard


 Forest Section Officer
 Forest Guard Office
 Bahadri

Range Officer

ABSTRACT (PRF Plot No. 6)

No.	Name of Species	Below 0.3 mtrs		0.3m to 0.59 mtrs		0.6m to 0.89 mtrs		0.90m to 1.19		1.20m to 1.49		1.50m to 1.79		1.80 mtrs and		Total	Grand Total (N+D)	Remarks
		N	D	N	D	N	D	N	D	N	D	N	D	N	D			
	Asan		41		2											0	43	
	Bahada		19		1		1									0	21	
	Chara		106		7											0	113	
	Dhaura		4													0	4	
	Harida		7													0	7	
	Jamu		1		2		2									0	5	
	Kuruma		10		1		1									0	12	
	Kendu		1			116		5								122	122	
	Kusuma		1													0	1	
	Pashal		1													0	1	
	Sirisha		1		1											0	2	
	Shal		70		34		7				1					0	113	
	Bela		4													0	4	
	Misc		43		8											0	51	
	Mahasindu		1													0	1	
	TOTAL		309		116		56		5		11		1			122	378	500

Range Officer

Forest Section Officer

Forest Guard

TREE ENUMERATION LIST

Gandamardan Iron Ore Mines

Block: "A"

Plot No: PRF 7

Area:

Area: 141.5 x 141.5

Sl No.	Name of the species	Girth (In Mtrs.)	Height (In Mtrs.)	Remarks	
				Normal	Defective
1	Chara	0.29	2.00		D
2	Chara	0.30	2.00		D
3	Kendu	0.38	1.00		D
4	Shal	0.30	3.00		D
5	Shal	0.30	2.00		D
6	Jamu	0.80	1.00		D
7	Chara	0.30	3.00		D
8	Shal	0.30	2.00		D
9	Shal	0.65	1.00		D
10	Kendu	0.30	2.00		D
11	Chara	0.35	1.00		D
12	Chara	0.34	5.00		D
13	Chara	0.38	1.00		D
14	Kendu	0.33	3.00		D
15	Kendu	0.30	2.00		D
16	Shal	0.30	1.00		D
17	Chara	0.30	3.00		D
18	Chara	0.30	2.00		D
19	Chara	0.30	1.00		D
20	Chara	0.30	3.00		D
21	Kendu	0.30	2.00		D
22	Kendu	0.30	2.00		D
23	Kendu	0.29	2.00		D
24	Kendu	0.30	2.00		D
25	Chara	0.26	3.00		D
26	Chara	0.28	2.00		D
27	Kendu	0.30	2.00		D
28	Kendu	0.30	2.00		D
29	Chara	0.31	3.00		D
30	Chara	0.85	2.00		D
31	Bahada	0.30	2.00		D
32	Kendu	0.35	2.00		D
33	Kendu	0.35	2.00		D
34	Chara	0.30	2.00		D
35	Kendu	0.30	2.00		D
36	Kendu	0.43	5.00		D
37	Bahada	0.29	2.00		D
38	Chara	0.30	3.00		D
39	Misc.	0.42	1.00		D
40	Kendu	0.30	3.00		D
41	Chara	0.30	2.00		D
42	Shal	0.28	1.00		D
43	Kendu	0.29	2.00		D
44	Chara	0.35	2.00		D
45	Chara	0.28	2.00		D
46	Chara	0.40	2.00		D
47	Shal	0.33	1.00		D
48	Chara	0.30	2.00		D
49	Chara	0.35	3.00		D
50	Kendu	0.30	1.00		D

Handwritten signature
 Assistant Section Officer
 Gandamardan

ABSTRACT

Sl No.	Name of Species	Below 0.3 mtrs	0.3m to 0.59 mtrs		0.6m to 0.89 mtrs		0.90m to 1.19		1.20m to 1.49		1.50m to 1.79		1.80 mtrs and		Total		Grand Total	Remarks
			N	D	N	D	N	D	N	D	N	D	N	D				
1	Chara	4		17		1									0	18	18	
2	Kendu	2		15											0	15	15	
3	Shal	1		5		1									0	6	6	
4	Jamu					1									0	1	1	
5	Bahada	1		1											0	1	1	
6	Misc			1											0	1	1	
7															0	0	0	
8															0	0	0	
9															0	0	0	
10															0	0	0	
11															0	0	0	
12															0	0	0	
13															0	0	0	
14															0	0	0	
15															0	0	0	
16															0	0	0	
17															0	0	0	
18															0	0	0	
19															0	0	0	
20															0	0	0	
TOTAL		8		39		3									0	42	42	

Forest Guard

Forest Section Officer
Forest Section Officer
Bukati

Range Officer

TREE ENUMERATION LIST
Gandhamardan Iron Ore Mines

Block "A"

Area:

Plot No: PIR 7

Area: 141.5 X 141.5

Sl No.	Name of the species	Girth (In Mtrs.)	Height (In Mtrs.)	Normal	Defective	Remarks
51	Chara	0.33	2.00		D	
52	Chara	0.28	2.00		D	
53	Chara	0.30	2.50		D	
54	Asan	0.30	1.00		D	
55	Kendu	0.28	2.00		D	
56	Chara	0.26	3.00		D	
57	Chara	0.54	3.00		D	
58	Kendu	0.31	2.00		D	
59	Chara	0.33	3.00		D	
60	Kendu	0.40	2.00		D	
61	Misc.	0.32	2.00		D	
62	Chara	0.30	3.00		D	
63	Chara	0.30	2.00		D	
64	Chara	0.30	3.00		D	
65	Chara	0.30	3.00		D	
66	Kendu	0.48	2.00		D	
67	Chara	0.31	3.00		D	
68	Kendu	0.35	2.00		D	
69	Chara	0.41	2.00		D	
70	Misc.	0.66	2.00		D	
71	Kendu	0.30	1.00		D	
72	Kendu	0.56	3.00		D	
73	Chara	0.30	3.00		D	
74	Chara	0.36	2.00		D	
75	Chara	0.30	3.00		D	
76	Kendu	0.37	1.00		D	
77	Chara	0.33	1.00		D	
78	Chara	0.29	2.00		D	
79	Kendu	0.30	1.00		D	
80	Chara	0.30	2.00		D	
81	Chara	0.30	2.00		D	
82	Chara	0.30	1.00		D	
83	Chara	0.30	2.00		D	
84	Kendu	0.42	1.00		D	
85	Chara	0.38	3.00		D	
86	Chara	0.31	2.00		D	
87	Chara	0.30	2.00		D	
88	Chara	0.40	2.00		D	
89	Kendu	0.40	3.00		D	
90	Chara	0.42	3.00		D	
91	Kendu	0.45	1.00		D	
92	Kendu	0.75	1.00		D	
93	Shal	0.34	2.00		D	
94	Misc.	0.34	2.00		D	
95	Chara	0.30	2.00		D	
96	Shal	0.30	3.00		D	
97	Chara	0.30	3.00		D	
98	Chara	0.31	3.00		D	
99	Dhaura	0.37	2.00		D	
100	Chara	0.51	3.00		D	

Handwritten signature and notes:
 1. 100% of the trees are under selection criteria.

ABSTRACT

Sl No.	Name of Species	Below 0.3 mtrs	0.3m to 0.59 mtrs		0.6m to 0.89 mtrs		0.90m to 1.19		1.20m to 1.49		1.50m to 1.79		1.80 mtrs and		Total		Grand Total	Remarks
			N	D	N	D	N	D	N	D	N	D	N	D	N	D		
1	Chara	3		27											0	27	27	
2	Asan			1											0	1	1	
3	Kendu	1		11		1									0	12	12	
4	Misc			2		1									0	3	3	
5	Shal			2											0	2	2	
6	Dhaura			1											0	1	1	
7															0	0	0	
8															0	0	0	
9															0	0	0	
10															0	0	0	
11															0	0	0	
12															0	0	0	
13															0	0	0	
14															0	0	0	
15															0	0	0	
16															0	0	0	
17															0	0	0	
18															0	0	0	
19															0	0	0	
20															0	0	0	
TOTAL.		4		44		2									0	46	46	

[Signature]
Forest Guard

[Signature]
Forest Section Officer

Range Officer

ABSTRACT

Sl No.	Name of Species	Below 0.3 mtrs	0.3m to 0.59 mtrs		0.6m to 0.89 mtrs		0.90m to 1.19		1.20m to 1.49		1.50m to 1.79		1.80 mtrs and		Total		Grand Total	Remarks
			N	D	N	D	N	D	N	D	N	D	N	D	N	D		
1	Asau			5		1									0	5	6	
2	Kendu			6											0	6	6	
3	Dhanra			2											0	2	2	
4	Chara	1		22											0	22	22	
5	Shal			7				2							0	9	9	
6	Misc			2											0	2	2	
7	Jamu							1							0	1	1	
8	Bahada			1											0	1	1	
9															0	0	0	
10															0	0	0	
11															0	0	0	
12															0	0	0	
13															0	0	0	
14															0	0	0	
15															0	0	0	
16															0	0	0	
17															0	0	0	
18															0	0	0	
19															0	0	0	
20															0	0	0	
TOTAL		1		45		1		3							0	49	49	

[Signature]
 Forest Guard

[Signature]
 Forest Section Officer
 Forest Department
[Signature]

Range Officer

TREE ENUMERATION LIST

Gandhinagar Iron Ore Mines

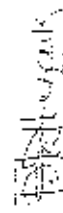
Block: "A"

Plot No: PRF 7

Area:

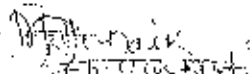
Area: 141.5 x 141.5


Sl No.	Name of the species	Girth (In Mtrs.)	Height (In Mtrs.)	Normal	Defective	Remarks
151	Shal	0.40	1.00		D	
152	Chara	0.52	2.00		D	
153	Chara	0.32	3.00		D	
154	Chara	0.42	3.00		D	
155	Chara	0.35	3.00		D	
156	Bahada	0.40	1.00		D	
157	Chara	0.40	3.00		D	
158	Shal	0.37	3.00		D	
159	Chara	0.35	1.00		D	
160	Kendu	0.40	2.00		D	
161	Chara	0.35	3.00		D	
162	Chara	0.30	2.00		D	
163	Bahada	0.34	1.00		D	
164	Chara	0.30	2.00		D	
165	Chara	0.30	2.00		D	
166	Chara	0.29	3.00		D	
167	Chara	0.30	2.00		D	
168	Chara	0.35	3.00		D	
169	Kendu	0.35	1.00		D	
170	Chara	0.37	3.00		D	
171	Chara	0.33	2.00		D	
172	Shal	0.30	3.00		D	
173	Bahada	0.35	4.00		D	
174	Asan	0.36	3.00		D	
175	Asan	0.43	2.00		D	
176	Shal	0.30	2.00		D	
177	Bahada	0.32	2.00		D	
178	Chara	0.41	1.00		D	
179	Kendu	0.37	1.00		D	
180	Misc.	0.30	1.00		D	
181	Kendu	0.35	1.00		D	
182	Kendu	0.46	3.00		D	
183	Kendu	0.32	2.00		D	
184	Jamu	0.40	1.00		D	
185	Jamu	0.31	1.00		D	
186	Asan	0.56	5.00		D	
187	Kendu	0.52	3.00		D	
188	Bahada	0.53	3.00		D	
189	Misc.	0.43	2.00		D	
190	Shal	0.35	2.00		D	
191	Kendu	0.35	2.00		D	
192	Chara	0.30	2.00		D	
193	Kendu	0.28	2.00		D	
194	Kendu	0.35	1.00		D	
195	Kendu	0.35	1.00		D	
196	Harida	0.35	2.00		D	
197	Kendu	0.32	1.00		D	
198	Chara	0.54	1.00		D	
199	Kendu	0.51	2.00		D	
200	Kendu	0.35	2.00		D	

 M. S. G. Prasad
 Project Section Officer

ABSTRACT

Sl No.	Name of Species	Below 0.3 mtrs	0.3m to 0.59 mtrs		0.6m to 0.89 mtrs		0.90m to 1.19		1.20m to 1.49		1.50m to 1.79		1.80 mtrs and		Total		Grand Total	Remarks
			N	D	N	D	N	D	N	D	N	D	N	D	N	D		
1	Sbal			5											0	5	5	
2	Chara	1		17											0	17	17	
3	Bahada			5											0	5	5	
4	Kendu	1		13											0	13	13	
5	Asan			3											0	3	3	
6	Misc			2											0	2	2	
7	Jamu			2											0	2	2	
8	Harida			1											0	1	1	
9															0	0	0	
10															0	0	0	
11															0	0	0	
12															0	0	0	
13															0	0	0	
14															0	0	0	
15															0	0	0	
16															0	0	0	
17															0	0	0	
18															0	0	0	
19															0	0	0	
20															0	0	0	
TOTAL		2		48											0	48	48	


 Forest Guard


 Forest Section Officer

Range Officer

TREE ENUMERATION LIST

Gandhamardan Iron Ore Mines

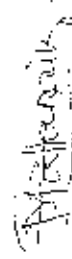
Block: "A"

Area:

Plot No: PIR: 7

Area: 141.5 x 141.5

Sl No.	Name of the species	Girth (In Mtrs.)	Height (In Mtrs.)	Remarks	
				Normal	Defective
201	Kendu	0.55	2.00		D
202	Kendu	0.32	1.00		D
203	Kendu	0.30	1.00		D
204	Bahada	0.30	2.00		D
205	Bahada	0.35	1.00		D
206	Kendu	0.31	1.00		D
207	Chara	0.35	2.00		D
208	Chara	0.48	1.00		D
209	Kendu	0.30	2.00		D
210	Chara	0.55	1.00		D
211	Bahada	0.90	3.00		D
212	Kendu	0.32	3.00		D
213	Asan	0.34	3.00		D
214	Bahada	0.35	2.00		D
215	Chara	0.33	2.00		D
216	Misc.	0.55	2.00		D
217	Kendu	0.40	2.00		D
218	Kendu	0.36	2.00		D
219	Asan	0.36	2.00		D
220	Misc.	0.30	2.00		D
221	Chara	0.50	2.00		D
222	Kendu	0.30	3.00		D
223	Kendu	0.29	2.00		D
224	Chara	0.30	3.00		D
225	Kendu	0.32	1.00		D
226	Chara	0.30	3.00		D
227	Bahada	0.35	2.00		D
228	Kendu	0.34	3.00		D
229	Chara	0.60	2.00		D
230	Sirisha	0.60	3.00		D
231	Kendu	0.30	2.00		D
232	Chara	0.30	2.00		D
233	Chara	0.42	3.00		D
234	Chara	0.35	3.00		D
235	Chara	0.30	2.00		D
236	Kendu	0.43	1.00		D
237	Chara	0.31	2.00		D
238	Shal	0.30	2.00		D
239	Misc.	0.40	2.00		D
240	Chara	0.30	2.00		D
241	Kendu	0.40	2.00		D
242	Chara	0.30	2.00		D
243	Kendu	0.35	3.00		D
244	Kendu	0.34	2.00		D
245	Chara	0.40	2.00		D
246	Janru	0.44	2.00		D
247	Kendu	0.50	2.00		D
248	Chara	0.45	3.00		D
249	Sirisha	0.50	4.00		D
250	Chara	0.30	2.00		D



 P. Sankar,

 Forest Officer

ABSTRACT

Sl No.	Name of Species	Below 0.3 mtrs	0.3m to 0.59 mtrs		0.6m to 0.89 mtrs		0.90m to 1.19		1.20m to 1.49		1.50m to 1.79		1.80 mtrs and		Total		Grand Total	Remarks
			N	D	N	D	N	D	N	D	N	D	N	D	N	D		
1	Kendu	1		17											0	17	17	
2	Bahada			4				1							0	5	5	
3	Chara			17		1									0	18	18	
4	Asan			2											0	2	2	
5	Misc			3											0	3	3	
6	Sirisha			1		1									0	2	2	
7	Jamu			1											0	1	1	
8	Shal			1											0	1	1	
9															0	0	0	
10															0	0	0	
11															0	0	0	
12															0	0	0	
13															0	0	0	
14															0	0	0	
15															0	0	0	
16															0	0	0	
17															0	0	0	
18															0	0	0	
19															0	0	0	
20															0	0	0	
TOTAL		1		46		2		1							0	49	49	

[Signature]
Forest Guard

[Signature]
Forest Section Officer
Bhadrachalam

Range Officer

TREE ENUMERATION LIST

Gandhamardan Iron Ore Mines

Block: "A"

Plot No: PRF 7

Area:

Area: 141.5 x 141.5

Sl No.	Name of the species	Girth (In Mtrs.)	Height (In Mtrs.)	Remarks	
				Normal	Defective
251	Chara	0.30	2.00		D
252	Shal	0.30	2.00		D
253	Kendu	0.40	2.00		D
254	Chara	0.35	3.00		D
255	Chara	0.35	3.00		D
256	Chara	0.30	2.00		D
257	Shal	0.30	3.00		D
258	Shal	0.50	2.00		D
259	Chara	0.35	2.00		D
260	Chara	0.34	2.00		D
261	Chara	0.30	2.00		D
262	Bahada	0.32	1.00		D
263	Kendu	0.31	2.00		D
264	Chara	0.30	2.00		D
265	Kendu	0.45	1.00		D
266	Chara	0.35	3.00		D
267	Chara	0.32	3.00		D
268	Shal	0.50	3.00		D
269	Misc.	0.29	1.00		D
270	Chara	0.30	3.00		D
271	Shal	0.32	2.00		D
272	Chara	0.40	3.00		D
273	Kendu	0.30	1.00		D
274	Kendu	0.29	2.00		D
275	Misc.	0.40	1.00		D
276	Chara	0.50	4.00		D
277	Shal	0.60	2.00		D
278	Bahada	0.30	2.00		D
279	Chara	0.34	2.00		D
280	Kendu	0.50	1.00		D
281	Chara	0.30	1.00		D
282	Chara	0.45	1.00		D
283	Kendu	0.35	2.00		D
284	Chara	0.35	2.00		D
285	Kendu	0.40	2.00		D
286	Kendu	0.50	2.00		D
287	Kendu	0.45	2.00		D
288	Chara	0.40	3.00		D
289	Chara	0.50	2.00		D
290	Chara	0.30	2.00		D
291	Chara	0.30	2.00		D
292	Chara	0.35	3.00		D
293	Chara	0.33	2.00		D
294	Chara	0.30	2.00		D
295	Kendu	0.40	2.00		D
296	Chara	0.30	2.00		D
297	Kendu	0.31	1.00		D
298	Kendu	0.40	1.00		D
299	Chara	0.30	1.00		D
300	Kendu	0.52	1.00		D

C. P. Singh
Forest Section Officer

ABSTRACT

Sl No.	Name of Species	Below 0.3 mtrs	0.3m to 0.59 mtrs		0.6m to 0.89 mtrs		0.90m to 1.19		1.20m to 1.49		1.50m to 1.79		1.80 mtrs and		Total		Grand Total	Remarks
			N	D	N	D	N	D	N	D	N	D	N	D	N	D		
1	Chara			26											0	26	26	
2	Shal			5		1									0	6	6	
3	Kendu	1		13											0	13	13	
4	Bahada			2											0	2	2	
5	Misc	1		1											0	1	1	
6															0	0	0	
7															0	0	0	
8															0	0	0	
9															0	0	0	
10															0	0	0	
11															0	0	0	
12															0	0	0	
13															0	0	0	
14															0	0	0	
15															0	0	0	
16															0	0	0	
17															0	0	0	
18															0	0	0	
19															0	0	0	
20															0	0	0	
TOTAL		2		47		1									0	48	48	

[Signature]
Forest Guard

[Signature]
Forest Section Officer

Range Officer

TREE ENUMERATION LIST

Gandharam Iron Ore Mines

Block: "A"

Area:

Plot No: PRE 7

Area: 141.5 x 144.5

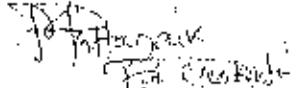
Sl No.	Name of the species	Girth (In Mtrs.)	Height (In Mtrs.)	Remarks	
				Normal	Defective
301	Kendu	0.35	2.00		D
302	Chara	0.34	3.00		D
303	Chara	0.50	2.00		D
304	Chara	0.50	2.00		D
305	Chara	0.50	2.00		D
306	Chara	0.45	3.00		D
307	Kendu	0.32	2.00		D
308	Chara	0.35	2.00		D
309	Chara	0.40	2.00		D
310	Asan	0.40	1.00		D
311	Chara	0.50	2.00		D
312	Chara	0.35	1.00		D
313	Chara	0.50	2.00		D
314	Misc.	0.35	1.00		D
315	Chara	0.45	2.00		D
316	Kendu	0.45	1.00		D
317	Chara	0.30	2.00		D
318	Shal	0.50	2.00		D
319	Chara	0.31	2.00		D
320	Chara	0.55	2.00		D
321	Chara	0.32	2.00		D
322	Shal	0.60	2.00		D
323	Chara	0.30	2.00		D
324	Chara	0.30	2.00		D
325	Chara	0.32	3.00		D
326	Chara	0.45	3.00		D
327	Chara	0.35	3.00		D
328	Shal	0.32	1.00		D
329	Shal	0.31	1.00		D
330	Chara	0.30	2.00		D
331	Chara	0.30	2.00		D
332	Shal	0.30	2.00		D
333	Shal	0.33	1.00		D
334	Chara	0.31	2.00		D
335	Kendu	0.65	2.00		D
336	Kendu	0.52	2.00		D
337	Kendu	0.54	1.00		D
338	Misc.	0.31	1.00		D
339	Chara	0.34	1.00		D
340	Chara	0.33	3.00		D
341	Shal	0.40	1.00		D
342	Chara	0.32	1.00		D
343	Kendu	0.30	1.00		D
344	Harida	0.50*	1.00		D
345	Kendu	0.32	1.00		D
346	Shal	0.30	2.00		D
347	Shal	0.30	2.00		D
348	Chara	0.32	3.00		D
349	Chara	0.32	2.00		D
350	Chara	0.34	3.00		D

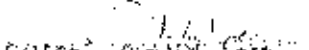


 P. K. Srinivasan
 District Forest Officer, Mysore Division

ABSTRACT

Sl No.	Name of Species	Below 0.3 mtrs	0.3m to 0.59 mtrs		0.6m to 0.89 mtrs		0.90m to 1.19		1.20m to 1.49		1.50m to 1.79		1.80 mtrs and		Total		Grand Total	Remarks
			N	D	N	D	N	D	N	D	N	D	N	D	N	D		
1	Kendu			8		1									0	9	9	
2	Chara			29											0	29	29	
3	Asau			1											0	1	1	
4	Misc			2											0	2	2	
5	Shal			8		1									0	9	9	
6															0	0	0	
7															0	0	0	
8															0	0	0	
9															0	0	0	
10															0	0	0	
11															0	0	0	
12															0	0	0	
13															0	0	0	
14															0	0	0	
15															0	0	0	
16															0	0	0	
17															0	0	0	
18															0	0	0	
19															0	0	0	
20															0	0	0	
TOTAL				48		2									0	50	50	


 Forest Guard


 Forest Section Officer
 East

Range Officer

TREE ENUMERATION LIST

Gandhamardan Iron Ore Mines

Block: "A"

Plot No: PRF 7

Area:

Area: 141.5 x 141.5

Sl No.	Name of the species	Girth (In Mtrs.)	Height (In Mtrs.)	Remarks	
				Normal	Defective
351	Chara	0.32	3.00		D
352	Chara	0.30	2.00		D
353	Chara	0.35	3.00		D
354	Chara	0.33	3.00		D
355	Chara	0.34	2.00		D
356	Kendu	0.60	2.00		D
357	Chara	0.31	3.00		D
358	Chara	0.30	3.00		D
359	Kendu	0.30	2.00		D
360	Jamu	0.70	2.00		D
361	Chara	0.45	2.00		D
362	Kendu	0.50	2.00		D
363	Shal	0.30	2.00		D
364	Shal	0.30	2.00		D
365	Chara	0.30	2.00		D
366	Chara	0.31	2.00		D
367	Chara	0.30	2.00		D
368	Chara	0.31	3.00		D
369	Chara	0.32	3.00		D
370	Kendu	0.45	1.00		D
371	Chara	0.42	3.00		D
372	Bahada	0.33	2.00		D
373	Chara	0.30	2.00		D
374	Shal	0.56	1.00		D
375	Shal	0.30	2.00		D
376	Kendu	0.45	2.00		D
377	Chara	0.35	3.00		D
378	Shal	0.51	2.00		D
379	Shal	0.93	1.00		D
380	Amba	0.40	1.20		D
381	Shal	0.30	2.00		D
382	Kendu	0.30	2.00		D
383	Kendu	0.30	3.00		D
384	Misc.	0.32	2.00		D
385	Shal	0.30	2.00		D
386	Chara	0.51	3.00		D
387	Shal	0.45	2.00		D
388	as	0.30	3.00		D
389	Bahada	0.35	2.00		D
390	Kendu	0.32	1.00		D
391	Chara	0.30	2.00		D
392	Kendu	0.35	2.00		D
393	Chara	0.32	3.00		D
394	Kendu	0.32	2.00		D
395	Shal	0.40	2.00		D
396	Shal	0.45	1.00		D
397	Shal	0.33	2.00		D
398	Chara	0.35	3.00		D
399	Shal	0.30	1.00		D
400	Shal	0.30	2.00		D

Prepared by: *[Signature]*
 Checked by: *[Signature]*
 Date: *[Date]*
 Section Officer

ABSTRACT

Sl No.	Name of Species	Below 0.3 mtrs	0.3m to 0.59 mtrs		0.6m to 0.89 mtrs		0.90m to 1.19		1.20m to 1.49		1.50m to 1.79		1.80 mtrs and		Total		Grand Total	Remarks
			N	D	N	D	N	D	N	D	N	D	N	D	N	D		
1	Chara			20											0	20	20	
2	Kendu			9		1									0	10	10	
3	Jamu					1									0	1	1	
4	Shal			13		1									0	14	14	
5	Bahada			1											0	1	1	
6	Ambu			2											0	2	2	
7	Misc			1											0	1	1	
8	Asao			1											0	1	1	
9															0	0	0	
10															0	0	0	
11															0	0	0	
12															0	0	0	
13															0	0	0	
14															0	0	0	
15															0	0	0	
16															0	0	0	
17															0	0	0	
18															0	0	0	
19															0	0	0	
20															0	0	0	
TOTAL				47		3									0	50	50	

[Signature]
Forest Guard

[Signature]
Forest Section Officer
Suskoff

Range Officer

TREE ENUMERATION LIST

Gandhinagar/son from Gire Mines

Block "A"

Plot No: PP77

Area:

Area: 141.5 x 141.3

Sl No.	Name of the species	Girth (In Mtrs.)	Height (In Mtrs.)	Remarks
				Normal Defective
401	Misc.	0.51	2.00	D
402	Chara	0.30	2.00	D
403	Asan	0.30	1.00	D
404	Shal	0.30	2.00	D
405	Misc.	0.31	2.00	D
406	Shal	0.30	1.00	D
407	Shal	0.39	2.00	D

(Signature)
S. S. S. S.

S. S. S. S.
Forest Officer
Gandhinagar

ABSTRACT

Sl No.	Name of Species	Below 0.3 mtrs	0.3m to 0.59 mtrs		0.6m to 0.89 mtrs		0.90m to 1.19		1.20m to 1.49		1.50m to 1.79		1.80 mtrs and		Total		Grand Total	Remarks
			N	D	N	D	N	D	N	D	N	D	N	D	N	D		
1	Misc			2											0	2	2	
2	Chara			1											0	1	1	
3	Asan			1											0	1	1	
4	Shal			3											0	3	3	
5															0	0	0	
6															0	0	0	
7															0	0	0	
8															0	0	0	
9															0	0	0	
10															0	0	0	
11															0	0	0	
12															0	0	0	
13															0	0	0	
14															0	0	0	
15															0	0	0	
16															0	0	0	
17															0	0	0	
18															0	0	0	
19															0	0	0	
20															0	0	0	
TOTAL				7											0	7	7	

[Handwritten Signature]
Forest Guard

[Handwritten Signature]
Forest Section Officer
Bakeri

Range Officer

ABSTRACT (PRE Plot No. 7)

No.	Name of Species	Below 0.3 mtrs		0.3m to 0.59 mtrs		0.6m to 0.89 mtrs		0.90m to 1.19		1.20m to 1.49		1.50m to 1.79		1.80 mtrs and		Total	Ground Total (N+D)	Remarks
		N	D	N	D	N	D	N	D	N	D	N	D					
1	Asan		14		1											0	15	
2	Amba				2											0	2	
3	Bahuda		1		14			1								0	15	
4	Chara		9		176		2									0	178	
5	Dhaura				3											0	3	
6	Harida				1											0	1	
7	Jannu				3		2		1							0	6	
8	Kendu		6		92		1									0	96	
9	Misc		1		16		1									0	17	
10	Sirsha				1											0	1	
11	Shal		1		49		4		2							0	55	
12																0	0	
13																0	0	
14																0	0	
15																0	0	
16																0	0	
17																0	0	
18																0	0	
19																0	0	
20																0	0	
TOTAL			18		371		14		4							0	389	

Forest Guard

Forest Section Officer

Range Officer

TREE ENUMERATION LIST
Gandharaardan Iron Ore Mines

Plot No: 8
Area: 141.5 x 141.5

Block: "A"
Area:

Sl No.	Name of the species	Girth (In Mtrs.)	Height (In Mtrs.)	Normal	Remarks
1	Bahada	0.52	1.00		D
2	Chara	0.41	3.00		D
3	Chara	0.55	3.00		D
4	Chara	0.30	2.00		D
5	Chara	0.20	2.00		D
6	Kendu	0.35	3.00		D
7	Chara	0.50	2.00		D
8	Shal	0.50	1.00		D
9	Kendu	0.55	2.00		D
10	Shal	0.32	2.00		D
11	Bahada	0.70	2.00		D
12	Chara	0.30	1.00		D
13	Asan	0.30	1.00		D
14	Kendu	0.45	1.00		D
15	Kendu	0.29	1.00		D
16	Kendu	0.42	2.00		D
17	Asan	0.30	1.00		D
18	Shal	0.45	1.00		D
19	Chara	0.30	1.00		D
20	Asan	0.32	3.00		D
21	Chara	0.30	2.00		D
22	Bahada	0.32	2.00		D
23	Chara	0.30	2.00		D
24	Kendu	0.51	3.00		D
25	Kendu	0.32	2.00		D
26	Kendu	0.50	1.00		D
27	Bahada	0.30	2.00		D
28	Harida	0.30	1.00		D
29	Kusum	0.30	1.00		D
30	Bahada	0.30	2.00		D
31	Kusum	0.31	2.00		D
32	Kusum	0.35	1.00		D
33	Asan	0.30	3.00		D
34	Kenda	0.31	3.00		D
35	Kendu	0.35	2.00		D
36	Bahada	0.33	2.00		D
37	Harida	0.30	2.00		D
38	Asan	0.40	2.00		D
39	Chara	0.30	3.00		D
40	Bahada	0.30	2.00		D
41	Asan	0.32	2.00		D
42	Kendu	0.33	2.00		D
43	Kendu	0.28	1.00		D
44	Shal	0.36	3.00		D
45	Misc	0.47	2.00		D
46	Bahada	0.30	2.00		D
47	Kendu	0.30	3.00		D
48	Chara	0.57	3.00		D
49	Asan	0.39	2.00		D
50	Kendu	0.27	2.00		D

Gandharaardan Iron Ore Mines
Gandharaardan
Gandharaardan Iron Ore Mines
Gandharaardan

ABSTRACT

Sl No.	Name of Species	Below 0.3 mtrs	0.3m to 0.59 mtrs		0.6m to 0.89 mtrs		0.90m to 1.19		1.20m to 1.49		1.50m to 1.79		1.80 mtrs and		Total		Grand Total	Remarks
			N	D	N	D	N	D	N	D	N	D	N	D	N	D		
1	Bahada			7		1									0	8	8	
2	Chara			11											0	11	11	
3	Kendu	3		11											0	11	11	
4	Shal			4											0	4	4	
5	Asau	1		6											0	6	6	
6	Harida			2											0	2	2	
7	Kusuma			3											0	3	3	
8	Misc			1											0	1	1	
9															0	0	0	
10															0	0	0	
11															0	0	0	
12															0	0	0	
13															0	0	0	
14															0	0	0	
15															0	0	0	
16															0	0	0	
17															0	0	0	
18															0	0	0	
19															0	0	0	
20															0	0	0	
TOTAL		4		45		1									0	46	46	

Forest Guard

Forest Section Officer

Range Officer

TREE ENUMERATION LIST

Gandhamardan Iron Ore Mines

Block: "A"

Area:

Plot No. 8

Area: 141.5 x 141.5

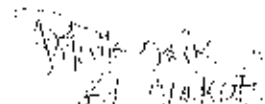
Sl No.	Name of the species	Girth (In Mtrs.)	Height (In Mtrs.)	Remarks	
				Normal	Defective
51	Asan	0.31	2.00		D
52	Jante	0.32	2.00		D
53	Asan	0.30	2.00		D
54	Harida	0.37	2.00		D
55	Bahada	0.38	2.00		D
56	Misc	0.32	1.00		D
57	Bahada	0.32	2.00		D
58	Bahada	0.31	2.00		D
59	Chara	0.50	2.00		D
60	Kendu	0.32	2.00		D
61	Bahada	0.30	2.00		D
62	Chara	0.32	2.00		D
63	Kendu	0.30	1.00		D
64	Kendu	0.31	3.00		D
65	Shal	0.30	1.00		D
66	Chara	0.30	2.00		D
67	Kendu	0.31	3.00		D
68	Chara	0.32	2.00		D
69	Chara	0.29	2.00		D
70	Chara	0.29	1.00		D
71	Kendu	0.30	2.00		D
72	Bahada	0.30	2.00		D
73	Kendu	0.30	2.00		D
74	Chara	0.28	2.00		D
75	Kendu	0.40	1.00		D
76	Chara	0.30	2.00		D
77	Chara	0.56	3.00		D
78	Chara	0.35	2.00		D
79	Kendu	0.32	2.00		D
80	Chara	0.34	2.00		D
81	Asan	0.30	1.00		D
82	Asan	0.30	1.00		D
83	Bahada	0.30	1.00		D
84	Kendu	0.30	2.00		D
85	Kendu	0.35	3.00		D
86	Chara	0.30	2.00		D
87	Misc	0.32	1.00		D
88	Bahada	0.45	1.00		D
89	Shal	0.30	2.00		D
90	Chara	0.30	2.00		D
91	Misc	0.43	2.00		D
92	Bahade	0.30	2.00		D
93	Bahada	0.30	2.00		D
94	Misc	0.30	1.00		D
95	Chara	0.50	1.00		D
96	Asan	0.30	2.00		D
97	Kendu	0.50	2.00		D
98	Chara	0.29	2.00		D
99	Chara	0.29	2.00		D
100	Kendu	0.50	2.00		D

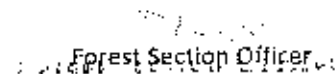
Dr. P. S. Srinivasan
 Director, Forest Survey of India
 Gandhamardan Iron Ore Mines, Plot No. 8

森林調查報告

ABSTRACT

Sl No.	Name of Species	Below 0.3 mtrs	0.3m to 0.59 mtrs		0.6m to 0.89 mtrs		0.90m to 1.14		1.20m to 1.49		1.50m to 1.79		1.80 mtrs and		Total		Grand Total	Remarks
			N	D	N	D	N	D	N	D	N	D	N	D	N	D		
1	Asan			5											0	5	5	
2	Jamu			1											0	1	1	
3	Harida			1											0	1	1	
4	Bahada			9											0	9	9	
5	Chara	5		11											0	11	11	
6	Kendu			12											0	12	12	
7	Misc			4											0	4	4	
8	Shal			2											0	2	2	
9															0	0	0	
10															0	0	0	
11															0	0	0	
12															0	0	0	
13															0	0	0	
14															0	0	0	
15															0	0	0	
16															0	0	0	
17															0	0	0	
18															0	0	0	
19															0	0	0	
20															0	0	0	
TOTAL		5		45											0	45	45	


 Forest Guard


 Forest Section Officer
 Mohan Lal

Range Officer

FREE ENUMERATION LIST

Gandhamantla Iron Ore Mines

Block: "A"

Area:

Plot No: 8

Area: 141.5 x 141.5

Sl No.	Name of the species	Girth (In Mtrs.)	Height (In Mtrs.)	Remarks
				Normal
				Defective
101	Shal	0.30	2.00	D
102	Chara	0.30	2.00	D
103	Chara	0.28	1.00	D
104	Jamu	0.42	2.00	D
105	Bahada	0.30	2.00	D
106	Bahada	0.30	2.00	D
107	Kendu	0.32	2.00	D
108	Shal	0.30	2.00	D
109	Chara	0.30	2.00	D
110	Misc	0.36	1.00	D
110	Chara	0.40	2.00	D
111	Chara	0.40	2.00	D
112	Shal	0.42	1.00	D
113	Misc	0.30	2.00	D
114	Chara	0.33	1.00	D
115	Kendu	0.30	2.00	D
116	Chara	0.27	1.00	D
117	Chara	0.31	2.00	D
118	Chara	0.28	2.00	D
119	Chara	0.31	1.00	D
120	Chara	0.30	2.00	D
121	Chara	0.47	2.00	D
122	Chara	0.29	2.00	D
123	Chara	0.30	2.00	D
124	Chara	0.28	1.00	D
125	Shal	0.30	2.00	D
126	Shal	0.30	2.00	D
127	Shal	0.30	2.00	D
128	Chara	0.33	2.00	D
129	Chara	0.30	2.00	D
130	Chara	0.34	2.00	D
131	Chara	0.30	2.00	D
132	Chara	0.30	2.00	D
133	Kendu	00.35	1.00	D
134	Shal	0.31	1.00	D
135	Kendu	0.45	2.00	D
136	Kendu	0.32	1.00	D
137	Kendu	0.46	1.00	D
138	Kendu	0.35	1.00	D
139	Kendu	0.70	4.00	D
140	Shal	0.30	3.00	D
141	Chara	0.30	2.00	D
142	Shal	0.30	1.00	D
143	Hamda	0.50	2.00	D
144	Bahada	0.30	1.00	D
145	Kendu	0.30	2.00	D
146	Shal	0.30	1.00	D
147	Kendu	0.33	2.00	D
148	Shal	0.30	2.00	D
149	Bahada	0.30	1.00	D
150	Kendu	0.39	2.00	D

Handwritten notes:
 1. 100% of the trees are from natural
 2. 100% of the trees are from natural
 3. 100% of the trees are from natural

ABSTRACT

Sl No.	Name of Species	Below 0.3 mtrs	0.3m to 0.59 mtrs		0.6m to 0.89 mtrs		0.90m to 1.19		1.20m to 1.49		1.50m to 1.79		1.80 mtrs and		Total		Grand Total	Remarks
			N	D	N	D	N	D	N	D	N	D	N	D	N	D		
1	Chara	5		16											0	16	16	
2	Shal			11											0	11	11	
3	Jamu			1											0	1	1	
4	Bahada			4											0	4	4	
5	Kendu			9		1									0	10	10	
6	Harida			1											0	1	1	
7	Misc			2											0	2	2	
8															0	0	0	
9															0	0	0	
10															0	0	0	
11															0	0	0	
12															0	0	0	
13															0	0	0	
14															0	0	0	
15															0	0	0	
16															0	0	0	
17															0	0	0	
18															0	0	0	
19															0	0	0	
20															0	0	0	
TOTAL		5		44		1									0	45	45	

[Signature]
Forest Guard

[Signature]
Forest Section Officer
Bansari

Range Officer

TREE ENUMERATION LIST

Gandhamarlaw Iron Ore Mines

Block: "A"

Plot No: 8

Area: 141.5 x 141.5

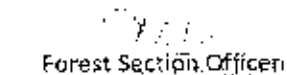
Sl No.	Name of the species	Girth (In Mtrs)	Height (In Mtrs.)	Remarks
				Normal
				Defective
151	Kendu	0.28	1.00	D
152	Chara	0.30	2.00	D
153	Kendu	0.35	2.00	D
154	Kendu	0.39	2.00	D
155	Shal	0.30	2.00	D
156	Chara	0.30	1.00	D
157	Chara	0.31	2.00	D
158	Shal	0.30	2.00	D
159	Shal	0.30	1.00	D
160	Bahada	0.30	3.00	D
161	Chara	0.31	3.00	D
162	Chara	0.30	2.00	D
163	Shal	0.27	1.00	D
164	Shal	0.28	2.00	D
165	Kendu	0.31	1.00	D
166	Kendu	0.30	1.00	D
167	Kendu	0.32	1.00	D
168	Shal	0.30	2.00	D
169	Shal	0.32	2.00	D
170	Kendu	0.30	2.00	D
171	Shal	0.30	2.00	D
172	Shal	0.41	1.00	D

Handwritten notes:
 1. 151, 152, 153, 154, 155, 156, 157, 158, 159, 160, 161, 162, 163, 164, 165, 166, 167, 168, 169, 170, 171, 172
 2. 151, 152, 153, 154, 155, 156, 157, 158, 159, 160, 161, 162, 163, 164, 165, 166, 167, 168, 169, 170, 171, 172
 3. 151, 152, 153, 154, 155, 156, 157, 158, 159, 160, 161, 162, 163, 164, 165, 166, 167, 168, 169, 170, 171, 172

ABSTRACT

Sl No.	Name of Species	Below 0.3 mtrs	0.3m to 0.59 mtrs		0.6m to 0.89 mtrs		0.90m to 1.19		1.20m to 1.49		1.50m to 1.79		1.80 mtrs and		Total		Grand Total	Remarks
			N	D	N	D	N	D	N	D	N	D	N	D	N	D		
1	Kendu	1		6											0	6	6	
2	Chara			5											0	5	5	
3	Shal	2		7											0	7	7	
4	Bahada			1											0	1	1	
5															0	0	0	
6															0	0	0	
7															0	0	0	
8															0	0	0	
9															0	0	0	
10															0	0	0	
11															0	0	0	
12															0	0	0	
13															0	0	0	
14															0	0	0	
15															0	0	0	
16															0	0	0	
17															0	0	0	
18															0	0	0	
19															0	0	0	
20															0	0	0	
TOTAL		3		19											0	19	19	


 Forest Guard


 Forest Section Officer

Range Officer

ABSTRACT (Plot No. 8)

Sl. No.	Name of Species	Below 0.3 mtrs		0.3m to 0.59 mtrs		0.6m to 0.89 mtrs		0.90m to 1.19		1.20m to 1.49		1.50m to 1.79		1.80 mtrs and		Total		Grand Total (N+D)	Remarks	
		N	D	N	D	N	D	N	D	N	D	N	D	N	D	N	D			
1	Bahada																	21	1	
2	Chara		10		43													43	43	
3	Kendu		4		38		1											38	39	
4	Shal		2		24													24	24	
5	Asan		1		11													11	11	
6	Harida				4													4	4	
7	Kusuma				3													3	3	
8	Misc				7													7	7	
9	Jamu				2													2	2	
10																		0	0	
11																		0	0	
12																		0	0	
13																		0	0	
14																		0	0	
15																		0	0	
16																		0	0	
17																		0	0	
18																		0	0	
19																		0	0	
20																		0	0	
TOTAL			17		153		2											155	155	

Range Officer

Forest Section Officer

Forest Guard

PTREE ENUMERATION LIST

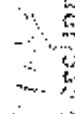
Gandhamardan Iron Ore Mines

Block "A"

Plot No. PRF - 09

Area-141.5 x 141.5

Sl No.	Name of the spices	Girth (In Mtrs.)	Height (In Mtrs.)	Remarks
1	Chara	0.38	4.00	D
2	Chara	0.36	4.90	D
3	Chara	0.31	2.00	D
4	Kendu	0.34	3.00	D
5	Shal	0.65	1.00	D
6	Shal	0.43	2.00	D
7	Misc	0.6	2.00	D
8	Harida	0.5	2.00	D
9	Misc	0.45	2.00	D
10	Misc	0.6	1.00	D
11	Misc	0.42	2.00	D
12	Prashad	0.46	1.00	D
13	Chara	0.27	2.00	D
14	Asan	0.3	2.00	D
15	Kendu	0.55	4.00	N
16	Sishu	0.47	3.00	N
17	Shal	0.4	1.00	D
18	Shal	0.3	3.00	D
19	Bahada	0.32	2.00	D
20	Kendu	0.4	3.00	D
21	Harida	0.3	3.00	D
22	Bahada	0.5	1.00	D
23	Kendu	0.36	3.00	D
24	Sishu	0.45	3.00	D
25	Chara	0.47	3.00	D
26	Shal	0.34	2.00	D
27	Chara	0.32	2.00	D
28	Dhaura	0.34	2.00	D
29	Dhaura	0.28	1.00	D
30	Shal	0.38	3.00	D
31	Chara	0.35	3.00	D
32	Rimuli	0.3	2.00	D
33	Bahada	0.32	3.00	D
34	Bahada	0.3	3.00	D
35	Kendu	0.3	2.00	D
36	Chara	0.47	3.00	D
37	Harida	0.3	2.00	D
38	Kendu	0.3	3.00	D
39	Shal	0.26	3.00	D
40	Shal	0.86	2.00	D
41	Kuruma	0.3	2.00	D
42	Khakada	0.38	2.00	D
43	Kendu	0.4	3.00	D
44	Asan	0.3	2.00	D
45	Misc	0.38	2.00	D
46	Misc	0.63	2.00	D
47	Harida	0.48	2.00	D
48	Jalbei	0.31	3.00	D
49	Chara	0.33	3.00	D
50	Chara	0.3	3.00	D


 Section Officer
 Gandhamardan Iron Ore Mines

ABSTRACT

Sl No.	Name of Species	Below 0.3 mtrs	0.3m to 0.59 mtrs		0.6m to 0.89 mtrs		0.90m to 1.19		1.20m to 1.49		1.50m to 1.79		1.80 mtrs and		Total		Grand Total	Remarks
			N	D	N	D	N	D	N	D	N	D	N	D	N	D		
1	Chara	1	1	8											1	8	9	
2	Kendu		1	6											1	6	7	
3	Shal	1		5		2									0	7	7	
4	Misc			3		3									0	6	6	
5	Harida			4											0	4	4	
6	Piashal			1											0	1	1	
7	Asan			2											0	2	2	
8	Sishu		1	1											1	1	2	
9	Bahada			4											0	4	4	
10	Dhaura	1		1											0	1	1	
11	Rimuli			1											0	1	1	
12	Kuruma			1											0	1	1	
13	Khakada			1											0	1	1	
14	Jalhei			1											0	1	1	
15															0	0	0	
16															0	0	0	
17															0	0	0	
18															0	0	0	
19															0	0	0	
20															0	0	0	
TOTAL		3	3	39		5									3	44	47	

[Signature]
Forest Guard

Forest Guard

[Signature]
Forest Section Officer
Suakari

Range Officer

TREE ENUMERATION LIST

Gandhamardan Iron Ore Mines

Block - "A"

Plot No. PRF - 09

Area-141.5 x 141.5

Sl No.	Name of the species	Girth (In Mtrs.)	Height (In Mtrs.)	Remarks
51	Harida	0.32	3.00	D
52	Chara	0.35	3.00	D
53	Shal	0.3	3.00	D
54	Kendu	0.35	3.00	D
55	Kendu	0.3	2.00	D
56	Chara	0.29	1.00	D
57	Asan	0.25	2.00	D
58	Kendu	0.31	3.00	D
59	Sishu	0.45	2.00	D
60	Chara	0.4	2.00	D
61	Misc	0.3	1.00	D
62	Chara	0.3	3.00	D
63	Chara	0.4	1.00	D
64	Kuruma	0.55	1.00	D
65	Misc	0.62	2.00	D
66	Kusum	0.45	3.00	D
67	Bahada	0.54	2.00	D
68	Bahada	0.48	3.00	D
69	Misc	0.36	3.00	D
70	Shal	0.31	3.00	D
71	Misc	0.3	1.00	D
72	Chara	0.35	3.00	D
73	Kendu	0.3	2.00	D
74	Kendu	0.4	4.00	D
75	Shal	0.48	1.00	D
76	Shal	0.55	2.00	D
77	Shal	0.31	2.00	D
78	Kendu	0.3	3.00	D
79	Piashal	0.5	2.00	D
80	Kendu	0.3	3.00	D
81	Piashal	0.3	2.00	D
82	Shal	0.31	3.00	D
83	Chara	0.3	3.00	D
84	Chara	0.36	3.00	D
85	Chara	0.3	4.00	D
86	Chara	0.3	3.00	D
87	Misc	0.27	1.00	D
88	Chara	0.3	3.00	D
89	Chara	0.3	2.00	D
90	Asan	0.3	2.00	D
91	Chara	0.3	3.00	D
92	Misc	0.25	1.00	D
93	Chara	0.31	3.00	D
94	Shal	0.35	3.00	D
95	Shal	0.47	2.00	D
96	Sirisha	0.66	3.00	N
97	Asan	0.3	2.00	D
98	Chara	0.42	3.00	D
99	Bahada	0.36	3.00	D
100	Harida	0.35	1.00	D

S. K. Sankar
S. K. Sankar

S. K. Sankar
S. K. Sankar
Forest Section Officer
Sankar

ABSTRACT

Sl No.	Name of Species	Below 0.3 mtrs	0.3m to 0.59 mtrs		0.6m to 0.89 mtrs		0.90m to 1.19		1.20m to 1.49		1.50m to 1.79		1.80 mtrs and		Total		Grand Total	Remarks
			N	D	N	D	N	D	N	D	N	D	N	D	N	D		
1	Harida			2											0	2	2	
2	Chara	1		14											0	14	14	
3	Shal			8											0	8	8	
4	Kendu			7											0	7	7	
5	Asan			3											0	3	3	
6	Sishu			1											0	1	1	
7	Misc	2		3		1									0	4	4	
8	Kuruma			1											0	1	1	
9	Kusuna			1											0	1	1	
10	Bahada			3											0	3	3	
11	Plashal			2											0	2	2	
12	Sirisha					1									1	0	1	
13															0	0	0	
14															0	0	0	
15															0	0	0	
16															0	0	0	
17															0	0	0	
18															0	0	0	
19															0	0	0	
20															0	0	0	
TOTAL		3		45	1	1									1	46	47	

[Signature]
Forest Guard

[Signature]
Forest Section Officer
& Range Officer

Range Officer

TREE ENUMERATION LIST

Grandhamardan Iron Ore Mines

Block "A"

Plot No. PRF - 09

Area-141.5 x 141.5

Area-

Sl No.	Name of the species	Girth (In Mtrs.)	Height (In Mtrs.)	Remarks
101	Sirisha	0.75	5.00	D
102	Kendu	0.5	2.00	D
103	Kendu	0.3	2.00	D
104	Shal	0.3	2.00	D
105	Sirisha	0.4	3.00	D
106	Asan	0.28	1.00	D
107	Asan	0.3	2.00	D
108	Kendur	0.3	3.00	D
109	Siju	0.3	2.00	D
110	Chara	0.3	2.00	D
111	Asan	0.3	2.00	D
112	Bahada	0.45	2.00	D
113	Shal	0.54	2.00	D
114	Siju	0.3	2.00	D
115	Siju	0.3	2.00	D
116	Asan	0.4	2.00	D
117	Siju	0.35	1.00	D
118	Shal	0.26	1.00	D
119	Siju	0.3	2.00	D
120	Siju	0.28	1.00	D
121	Asan	0.3	2.00	D
122	Kuruma	0.38	1.00	D
123	Kuruma	0.35	1.00	D
124	Chara	0.4	2.00	D
125	Shal	0.45	1.00	D
126	Shal	0.4	1.00	N
127	Snal	0.95	2.00	D
128	Bahada	0.3	1.00	D
129	Misc	0.4	2.00	D
130	Asan	0.3	2.00	D
131	Bahada	0.35	3.00	D
132	Bahada	0.4	3.50	D
133	Sirisha	0.3	3.00	D
134	Jamu	0.3	2.00	D
135	Khakada	0.55	1.00	D
136	Asan	0.3	2.00	D
137	Shal	1.37	3.00	D
138	Siju	0.3	2.00	D
139	Kendu	0.4	3.00	D
140	Asan	0.31	2.00	D
141	Misc	0.64	4.00	D
142	Jamu	0.68	3.00	D
143	Misc	0.27	1.00	D
144	Shal	0.94	2.00	D
145	Shal	0.57	2.00	D
146	Shal	0.5	2.00	D
147	Shal	0.35	2.00	D
148	Sirisha	0.4	2.00	D
149	Asan	0.26	1.00	N
150	Misc	0.3	2.00	D

[Handwritten Signature]
 Forest Section Officer
 Sukkati

ABSTRACT

Sl No.	Name of Species	Below 0.3 mtrs	0.3m to 0.59 mtrs		0.6m to 0.89 mtrs		0.90m to 1.19		1.20m to 1.49		1.50m to 1.79		1.80 mtrs and		Total		Grand Total	Remarks
			N	D	N	D	N	D	N	D	N	D	N	D	N	D		
1	Sirisha			3		1									0	4	4	
2	Kendu			4											0	4	4	
3	Shal	1	1	6				2		1					1	9	10	
4	Asan	2		7											0	7	7	
5	Siju	1		6											0	6	6	
6	Chara			2											0	2	2	
7	hahada			4											0	4	4	
8	Kuruma			2											0	2	2	
9	Misc	1		2		1									0	3	3	
10	Jamu			1		1									0	2	2	
11	Khakada			1											0	1	1	
12															0	0	0	
13															0	0	0	
14															0	0	0	
15															0	0	0	
16															0	0	0	
17															0	0	0	
18															0	0	0	
19															0	0	0	
20															0	0	0	
TOTAL		5	1	38		3		2		1					1	44	45	

[Signature]
Forest Guard

[Signature]
Forest Section Officer
Kazhikattur Forest Division
Kazhikattur

Range Officer

TREE ENUMERATION LIST

Gandhamardan Iron Ore Mines

Block "A"

Plot No. PRF - 09

Area-141.5 x 141.5

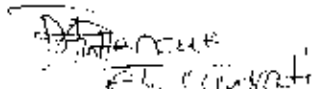
Area-

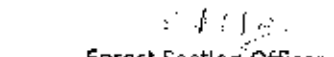
Sl No.	Name of the species	Girth (In Mtrs.)	Height (In Mtrs.)	Remarks
151	Khakada	0.38	2.00	D
152	Kendu	0.3	2.00	D
153	Kendu	0.36	4.00	D
154	Shal	0.31	2.00	D
155	Chara	0.31	2.00	D
156	Chara	0.3	3.00	D
157	Chara	0.3	3.00	D
158	Kendu	0.36	4.00	D
159	Asan	0.28	1.00	D
160	Harida	0.33	2.00	D
161	Harida	0.3	3.00	D
162	Shal	0.34	3.00	D
163	Kendu	0.3	2.00	D
164	Bahada	0.32	1.00	D
165	Sishu	0.82	3.00	D
166	Misc	0.67	2.00	D
167	Chara	0.42	2.00	D
168	Chara	0.37	3.00	D
169	Jalhei	0.3	1.00	D
170	Chara	0.3	2.00	D
171	Shal	0.45	1.00	D
172	Kendu	0.4	3.00	D
173	Kashi	0.3	2.00	D
174	Kashi	0.35	3.00	D
175	Chara	0.3	2.00	D
176	Shal	0.3	2.00	D
177	Shal	0.3	2.00	D
178	Bahada	0.4	3.00	D
179	Bahada	0.95	2.00	D
180	Shal	0.3	2.00	D
181	Chara	0.3	2.00	D
182	Bela	0.4	2.00	D
183	Piashal	0.45	2.00	D
184	Chara	0.45	4.00	D
185	Asan	0.3	2.00	D
186	Chara	0.35	3.00	D
187	Chara	0.3	2.00	D
188	Chara	0.4	1.00	N
189	Jalhei	0.3	2.00	D
190	Bahada	0.4	2.00	D
191	Jalhei	0.33	2.00	D
192	Chara	0.3	3.00	D
193	Asan	0.3	1.00	D
194	Jamu	0.3	2.00	D
195	Chara	0.3	2.00	D
196	Chara	0.3	2.00	D
197	Kuruma	0.27	1.00	D
198	Kuruma	0.2	2.00	D
199	Shal	0.32	4.00	D
200	Jalhei	0.3	2.00	D

[Signature]
 District Survey Section Officer
 Gandhamardan

ABSTRACT

Sl No.	Name of Species	Below 0.3 mtrs	0.3m to 0.59 mtrs		0.6m to 0.89 mtrs		0.90m to 1.19		1.20m to 1.49		1.50m to 1.79		1.80 mtrs and		Total		Grand Total	Remarks
			N	D	N	D	N	D	N	D	N	D	N	D	N	D		
1	Khakada			1											0	1	1	
2	Kendu			5											0	5	5	
3	Shal			7											0	7	7	
4	Chara		1	14											1	14	15	
5	Asan	1		2											0	2	2	
6	Harida			2											0	2	2	
7	Bahada		1	2				1							1	3	4	
8	Sishu					1									0	1	1	
9	Misc					1									0	1	1	
10	Jalhei			4											0	4	4	
11	Kashi			2											0	2	2	
12	Bela			1											0	1	1	
13	Ptashal			1											0	1	1	
14	Jamu			1											0	1	1	
15	Kuruma	1		1											0	1	1	
16															0	0	0	
17															0	0	0	
18															0	0	0	
19															0	0	0	
20															0	0	0	
TOTAL		2	2	43		2		1							2	46	48	


 Forest Guard


 Forest Section Officer
 Suaxat

Range Officer

TREE ENUMERATION LIST

Gandhamardan Iron Ore Mines

Plot No. PRF - 09

Area-141.5 x 141.5

Block - "A"

Area-

Sl No.	Name of the species	Girth (In Mtrs.)	Height (In Mtrs.)	Remarks
201	Jafhei	0.42	3.00	D
202	Shal	0.3	3.00	D
203	Shal	0.3	2.00	D
204	Chara	0.45	3.00	D
205	Jamu	0.46	2.00	D
206	Chara	0.3	1.50	D
207	Chara	0.34	3.00	D
208	Shal	0.3	2.00	D
209	Shal	0.33	2.00	D
210	Bahada	0.31	1.50	D
211	Bahada	0.45	3.00	D
212	Shal	0.5	2.00	D
213	Jamu	0.4	2.00	D
214	Shal	0.4	2.00	D
215	Kumira	0.35	2.00	D
216	Shal	0.4	2.00	D
217	Shal	0.3	2.00	D
218	Shal	0.5	3.00	D
219	Chara	0.3	2.00	D
220	Shal	0.3	2.00	D
221	Shal	0.55	3.00	D
222	Shal	0.45	2.00	D
223	Kendu	0.35	2.00	D
224	Kendu	0.35	4.00	D
225	Kendu	0.42	4.00	D
226	Shal	0.45	2.00	D
227	Chara	0.52	2.00	D
228	Chara	0.4	3.00	D
229	Chara	0.45	3.00	D
230	Asan	0.3	2.00	D
231	Bahada	0.29	1.00	D
232	Jamu	0.3	2.00	D
233	Chara	0.4	3.00	D
234	Shal	0.33	2.00	D
235	Shal	0.3	3.00	D
236	Shal	0.3	3.00	D
237	Bahada	0.31	2.00	D
238	Kassi	0.5	2.00	D
239	Asan	0.5	3.00	D
240	Khakada	0.56	2.00	D
241	Bahada	0.35	2.00	D
242	Chara	0.3	3.00	D
243	Misc	0.33	2.00	D
244	Shal	0.3	3.00	D
245	Jafhei	0.27	1.50	D
246	Chara	0.4	3.00	D
247	Chara	0.3	1.50	D
248	Shal	0.3	3.00	D
249	Kendu	0.4	1.00	D
250	Chara	0.45	4.00	D

(Signature)
T. S. Srinivas Reddy

(Signature)
Forest Officer

ABSTRACT

Sl No.	Name of Species	Below 0.3 mtrs	0.3m to 0.59 mtrs		0.6m to 0.89 mtrs		0.90m to 1.19		1.20m to 1.49		1.50m to 1.79		1.80 mtrs and		Total		Grand Total	Remarks
			N	D	N	D	N	D	N	D	N	D	N	D	N	D		
1	Jalhei	1		1											0	1	1	
2	Shal			18											0	18	18	
3	Chara			12											0	12	12	
4	Jamu			3											0	3	3	
5	Bahada	1		4											0	4	4	
6	Kuruma			1											0	1	1	
7	Kondu			4											0	4	4	
8	Asan			2											0	2	2	
9	Kashti			1											0	1	1	
10	Khakada			1											0	1	1	
11	Misc			1											0	1	1	
12															0	0	0	
13															0	0	0	
14															0	0	0	
15															0	0	0	
16															0	0	0	
17															0	0	0	
18															0	0	0	
19															0	0	0	
20															0	0	0	
TOTAL		2		48											0	48	48	

F. S. G. K. S. H.
F. S. G. K. S. H.

Forest Guard

[Signature]
 Forest Section Officer

Range Officer

TREE ENUMERATION LIST

Gandhamardan Iron Ore Mines

Plot No. PRF - 09

Area-141.5 x 141.5

Block - "A"

Area-

Sl No.	Name of the species	Girth (In Mtrs.)	Height (In Mtrs.)	Remarks
251	Chara	0.32	3.00	D
252	Bahada	0.5	2.00	D
253	Asan	0.4	3.00	D
254	Asan	0.3	2.00	D
255	Bahada	0.56	2.00	D
256	Shal	0.56	1.00	D
257	Chara	0.3	2.00	D
258	Bahada	0.78	3.00	D
259	Bahada	0.45	3.00	D
260	Jalhei	0.31	2.00	D
261	Shal	0.3	2.00	D
262	Shal	0.3	3.00	D
263	Asan	0.35	1.00	D
264	Chara	0.3	2.00	D
265	Chara	0.55	1.00	D
266	Chara	0.58	3.00	D
267	Chara	0.3	2.00	D
268	Jamu	0.4	2.00	D
269	Kendu	0.6	3.00	D
270	Kendu	0.32	3.00	D
271	Kendu	0.45	3.00	D
272	Kendu	0.4	2.00	D
273	Jalhei	0.35	3.00	D
274	Harida	0.55	2.00	D
275	Harida	0.38	3.00	D
276	Bahada	0.3	2.00	D
277	Bahada	0.41	1.00	D
278	Harida	0.35	1.00	D
279	Bahada	0.3	2.00	D
280	Harida	0.3	2.00	D
281	Chara	0.49	3.00	D
282	Jalhei	0.3	2.00	D
283	Shal	0.3	2.00	D
284	Jalhei	0.34	3.00	D
285	Misc	0.3	2.00	D
286	Shal	0.3	3.00	D
287	Harida	0.38	1.00	D
288	Jamu	0.45	2.00	D
289	Bahada	0.3	3.00	D
290	Bahada	0.26	1.00	D
291	Chara	0.45	3.00	D
292	Jalhei	0.32	2.00	D
293	Shal	0.3	3.00	D
294	Misc	0.45	2.00	D
295	Asan	0.31	3.00	D
296	Harida	0.4	3.00	D
297	Shal	0.43	3.00	D
298	Chara	0.41	2.00	D
299	Kendu	0.3	3.00	D
300	Asan	0.32	2.00	D

J. K. Singh
P. S. Chakraborty

Y. K. Singh
 Forest Section Officer

ABSTRACT

Sl No.	Name of Species	Below 0.3 mtrs	0.3m to 0.59 mtrs		0.6m to 0.89 mtrs		0.90m to 1.19		1.20m to 1.49		1.50m to 1.79		1.80 mtrs and		Total		Grand Total	Remarks
			N	D	N	D	N	D	N	D	N	D	N	D	N	D		
1	Chara			9											0	9	9	
2	Bahada	1		7		1									0	8	8	
3	Asan			5											0	5	5	
4	Shal			7											0	7	7	
5	Jalhei			5											0	5	5	
6	Jann			2											0	2	2	
7	Kendu			5											0	5	5	
8	Harida			6											0	6	6	
9	Misc			2											0	2	2	
10															0	0	0	
11															0	0	0	
12															0	0	0	
13															0	0	0	
14															0	0	0	
15															0	0	0	
16															0	0	0	
17															0	0	0	
18															0	0	0	
19															0	0	0	
20															0	0	0	
TOTAL		1		48		1									0	49	49	

[Handwritten Signature]
P. G. G. G.

Forest Guard

[Handwritten Signature]
Forest Section Officer
Forest Range Officer
S. G. G. G.

Range Officer

TREE ENUMERATION LIST

Gandhamardan Iron Ore Mines

Plot No. PRF - 09
Area-141.5 x 141.5

Block "A"
Area-

Sl No.	Name of the species	Girth (In Mtrs.)	Height (In Mtrs.)	Remarks
301	Shal	0.3	3.00	D
302	Shal	0.5	3.00	D
303	Shel	0.3	3.00	D
304	Shal	0.5	2.00	D
305	Chara	0.5	3.00	D
306	Shal	0.45	2.00	D
307	Chara	0.3	2.00	D
308	Chara	0.35	3.00	D
309	Asan	0.4	3.00	D
310	Shal	0.33	2.00	D
311	Asan	0.3	2.00	D
312	Bahada	0.4	2.00	D
313	Bahada	0.4	2.00	D
314	Asan	0.39	3.00	D
315	Jalhei	0.35	3.00	D
316	Jalhei	0.1	2.00	D
317	Jalhei	0.6	2.00	D
318	Jalhei	0.4	2.00	D
319	Asan	0.39	3.00	D
320	Chara	0.3	3.00	D
321	Bahada	0.4	2.00	D
322	Jalhei	0.33	3.00	D
323	Asan	0.32	3.00	D
324	Jalhei	0.31	1.00	D
325	Jalhei	0.32	3.00	D
326	Jalhei	0.3	2.00	D
327	Jalhei	0.5	2.00	D
328	Shal	0.3	3.00	D
329	Kendu	0.62	3.00	D
330	Asan	0.31	2.00	D
331	Misc	0.3	2.00	D
332	Asan	0.3	2.00	D
333	Misc	0.27	1.00	D
334	Shal	0.45	1.00	D
335	Jalhei	0.4	2.00	D
336	Shal	0.35	3.00	D
337	Jamu	0.3	2.00	D
338	Misc	0.31	2.00	D
339	Chara	0.3	2.00	D
340	Chara	0.26	1.00	D
341	Shal	0.5	3.00	D
342	Asan	0.3	2.00	D
343	Shal	0.55	3.00	D
344	Asan	0.35	3.00	D
345	Shal	0.3	2.00	D
346	Asan	0.55	2.00	D
347	Shal	0.3	2.00	D
348	Shal	0.3	2.00	D
349	Asan	0.3	3.00	D
350	Shal	0.34	3.00	D

Handwritten signature
Date: _____

Handwritten signature
SUNIL SECTION OFFICER

ABSTRACT

Sl No.	Name of Species	Below 0.3 mtrs	0.3m to 0.59 mtrs		0.6m to 0.89 mtrs		0.90m to 1.19		1.20m to 1.49		1.50m to 1.79		1.80 mtrs and		Total		Grand Total	Remarks
			N	D	N	D	N	D	N	D	N	D	N	D	N	D		
1	Shaf			15											0	15	15	
2	Chara		1	5											1	5	6	
3	Asan			11											0	11	11	
4	Bahada			3											0	3	3	
5	Jalhei			9		1									0	10	10	
6	Kendu					1									0	1	1	
7	Misc	1		2											0	2	2	
8	Jamu			1											0	1	1	
9															0	0	0	
10															0	0	0	
11															0	0	0	
12															0	0	0	
13															0	0	0	
14															0	0	0	
15															0	0	0	
16															0	0	0	
17															0	0	0	
18															0	0	0	
19															0	0	0	
20															0	0	0	
TOTAL		1	1	46		2									1	48	49	

D. K. Sharma
FR. (Unkath)

Forest Guard

[Signature]
 Forest Section Officer
 Forest

Range Officer

TREE ENUMERATION LIST

Gandhamardan Iron Ore Mines

Block - "A"

Plot No. PRF - 09

Area-141.5 x 141.5

Area-

Sl No.	Name of the species	Girth (In Mtrs.)	Height (In Mtrs.)	Remarks
351	Shal	0.3	2.00	D
352	Asan	0.3	2.00	D
353	Asan	0.3	3.00	D
354	Asan	0.3	2.00	D
355	Shal	0.32	3.00	D
356	Misc	0.45	2.00	D
357	Harida	0.41	2.00	D
358	Asan	0.3	1.00	D
359	Asan	0.3	2.00	D
360	Jalhei	0.42	2.00	D
361	Jalhei	0.3	2.00	D
362	Maharindu	0.28	1.00	D
363	Jalhei	0.31	3.00	D
364	Asan	0.3	2.00	D
365	Asan	0.3	2.00	D
366	Chara	0.6	3.00	D
367	Bahada	0.43	3.00	D
368	Chara	0.45	4.00	D
369	Bahada	0.3	2.00	D
370	Asan	0.31	3.00	D
371	Misc	0.3	2.00	D
372	Misc	0.4	2.00	D
373	Misc	0.45	2.00	D
374	Misc	0.3	2.00	D
375	Misc	2.1	2.00	D
376	Shal	0.3	3.00	D
377	Shal	0.3	3.00	D
378	Bahada	0.3	4.00	D
379	Shal	0.19	1.00	D
380	Bahada	0.3	1.00	D
381	Asan	0.3	1.00	D
382	Asan	0.3	2.00	D
383	Khakada	0.45	2.00	D
384	Shal	0.32	3.00	D
385	Jamu	0.26	1.00	D
386	Asan	0.32	2.00	D
387	Misc	0.4	2.00	D
388	Khakada	0.35	2.00	D
389	Jamu	0.45	2.00	D
390	Khakada	0.5	2.00	D
391	Harida	0.4	1.00	D
392	Asan	0.3	2.00	D
393	Jalhei	0.55	3.00	D
394	Misc	0.4	3.00	D
395	Misc	0.3	2.00	D
396	Misc	0.26	1.00	D
397	Jalhei	0.35	4.00	D
398	Shal	0.3	2.00	D
399	Asan	0.35	3.00	D
400	Asan	0.3	2.00	D

Handwritten signature

Handwritten signature
 District Collector Officer
 Shakel

ABSTRACT

Sl No.	Name of Species	Below 0.3 mtrs	0.3m to 0.59 mtrs		0.6m to 0.89 mtrs		0.90m to 1.19		1.20m to 1.49		1.50m to 1.79		1.80 mtrs and		Total		Grand Total	Remarks
			N	D	N	D	N	D	N	D	N	D	N	D	N	D		
1	Shal			7											0	7	7	
2	Asan			14											0	14	14	
3	Misc	1		8										1	0	9	9	
4	Harida			2											0	2	2	
5	Jalhei			5											0	5	5	
6	Mahasiniu	1													0	0	0	
7	Chara			1		1									0	2	2	
8	Bahada			4											0	4	4	
9	Khakada			3											0	3	3	
10	Jamu	1		1											0	1	1	
11															0	0	0	
12															0	0	0	
13															0	0	0	
14															0	0	0	
15															0	0	0	
16															0	0	0	
17															0	0	0	
18															0	0	0	
19															0	0	0	
20															0	0	0	
TOTAL		3		45		1								1	0	47	47	

[Signature]
Forest Guard

[Signature]
Range Officer
Suskati

Range Officer

TREE ENUMERATION LIST

Gandhamardan Iron Ore Mines

Block - "A"

Plot No. PRF - 09

Area-141.5 x 141.5

Sl No.	Name of the species	Girth (In Mtrs.)	Height (In Mtrs.)	Remarks
401	Kuruma	1.8	4.00	N
402	Kuruma	0.4	1.50	D
403	Kendu	0.35	2.00	D
404	Kuruma	0.35	2.00	D
405	Shal	0.3	1.00	D
406	Jalhei	0.3	2.00	D
407	Shal	0.32	1.00	D
408	Misc	0.38	2.00	D
409	Khakada	0.35	1.00	D
410	Shal	0.3	3.00	D
411	Shal	0.4	1.00	D
412	Bahada	0.3	2.00	D
413	Shal	0.32	2.00	D
414	Shal	0.4	2.00	D
415	Misc	0.3	1.00	D
416	Shal	0.3	2.00	D
417	Khakada	0.5	1.00	D
418	Shal	0.3	2.00	D
419	Shal	0.3	3.00	D
420	Shal	0.35	3.00	D
421	Shal	0.3	3.00	D
422	Misc	0.3	2.00	D
423	Shal	0.32	2.00	D
424	Bahada	0.3	4.00	D
425	Bahada	0.42	3.00	D
426	Shal	0.3	4.00	D
427	Jalhei	0.33	2.00	D
428	Shal	0.36	3.00	D
429	Shal	0.36	2.00	D
430	Shal	0.32	3.00	D
431	Asan	0.3	2.00	D
432	Shal	0.55	1.00	D
433	Shal	0.3	3.00	D
434	Asan	0.3	2.00	D
435	Asan	0.3	2.00	D
436	Asan	0.3	2.00	D
437	Shal	0.38	2.00	D
438	Jamu	0.5	2.00	D
439	Shal	0.5	3.00	D
440	Misc	0.42	1.50	D
441	Kendu	0.35	2.00	D
442	Shal	0.43	1.50	D
443	Bahada	0.34	1.00	D
444	Bahada	0.47	1.00	D
445	Asan	0.3	2.00	D
446	Asan	0.3	2.00	D
447	Asan	0.31	2.00	D
448	Shal	0.7	2.00	D
449	Shal	0.5	2.00	D
450	Bahada	0.3	2.00	D

Dr. P. S. S. S. S. S.
E. H. S. S. S. S.

Dr. P. S. S. S. S. S.
E. H. S. S. S. S.

Sankaraj

ABSTRACT

Sl No.	Name of Species	Below 0.3 mtrs	0.3m to 0.59 mtrs		0.6m to 0.89 mtrs		0.90m to 1.19		1.20m to 1.49		1.50m to 1.79		1.80 mtrs and		Total		Grand Total	Remarks
			N	D	N	D	N	D	N	D	N	D	N	D	N	D		
1	Kusuma												1		1	0	1	
2	Kuruma			2											0	2	2	
3	Kendu			2											0	2	2	
4	Shal			22		1									0	23	23	
5	Jalhei			2											0	2	2	
6	Misc			4											0	4	4	
7	Khakada			2											0	2	2	
8	Bahada			6											0	6	6	
9	Asan			7											0	7	7	
10	Jamu			1											0	1	1	
11															0	0	0	
12															0	0	0	
13															0	0	0	
14															0	0	0	
15															0	0	0	
16															0	0	0	
17															0	0	0	
18															0	0	0	
19															0	0	0	
20															0	0	0	
TOTAL				48		1									1	49	50	

[Handwritten signature]

Forest Guard

[Handwritten signature]
Forest Section Officer
Santali

Range Officer

TREE ENUMERATION LIST

Gandhamardan Iron Ore Mines

Plot No. PRF - 09
Area-141.5 x 141.5

Block - "A"

Area-

Sl No.	Name of the species	Girth (In Mtrs.)	Height (In Mtrs.)	Remarks
451	Misc	0.4	2.00	D
452	Shal	0.4	2.00	D
453	Misc	0.39	3.00	D
454	Asan	0.35	3.00	D
455	Harida	0.55	2.00	D
456	Kuruma	0.6	1.00	D
457	Jalhei	0.4	2.00	D
458	Shal	0.5	3.00	D
459	Chara	0.51	3.00	D
460	Chara	0.4	3.00	D
461	Shal	0.3	2.00	D
462	Shal	0.67	3.00	D
463	Chara	0.31	2.00	D
464	Chara	0.3	2.00	D
465	Misc	0.47	2.00	D
466	Kendu	0.32	2.00	D
467	Kendu	0.3	1.50	D
468	Shal	0.37	2.00	D
469	Chara	0.4	1.00	D
470	Shal	0.4	1.00	D
471	Kuruma	0.3	2.00	D
472	Bahada	0.3	1.00	D
473	Bahada	0.35	3.00	D
474	Shal	0.4	2.00	D
475	Misc	0.42	2.00	D
476	Asan	0.3	2.00	D
477	Shal	0.3	1.00	D
478	Misc	0.3	2.00	D
479	Jamu	0.6	2.00	D
480	Jamu	0.3	2.00	D
481	Shal	0.41	2.00	D
482	Chara	0.3	2.00	D
483	Chara	0.31	2.00	D
484	Asan	0.3	2.00	D
485	Shal	0.32	1.50	D
486	Shal	0.3	2.00	D
487	Bahada	0.3	2.00	D
488	Kuruma	0.3	2.00	D
489	Kuruma	0.39	1.00	D
490	Asan	0.4	2.00	D
491	Misc	0.32	2.00	D
492	Shal	0.62	1.00	D
493	Jamu	0.3	1.00	D
494	Harida	0.3	1.50	D
495	Kuruma	0.3	2.00	D
496	Bahada	0.3	1.00	D
497	Shal	0.3	2.00	D
498	Chara	0.45	2.50	D
499	Shal	0.82	2.00	D
500	Chara	0.4	3.00	D

Prepared by
S. Sankati

Checked by
S. Sankati

Sankati

ABSTRACT

Sl No.	Name of Species	Below 0.3 mtrs	0.3m to 0.59 mtrs		0.6m to 0.89 mtrs		0.90m to 1.19		1.20m to 1.49		1.50m to 1.79		1.80 mtrs and		Total		Grand Total	Remarks
			N	D	N	D	N	D	N	D	N	D	N	D	N	D		
1	Misc			6											0	6	6	
2	Shal			11	3										0	14	14	
3	Asan			4											0	4	4	
4	Harida			2											0	2	2	
5	Kusuma				1										0	1	1	
6	Jalhei			1											0	1	1	
7	Chara			9											0	9	9	
8	Kendu			2											0	2	2	
9	Kuruma			4											0	4	4	
10	Bahada			4											0	4	4	
11	Jamu			3											0	3	3	
12															0	0	0	
13															0	0	0	
14															0	0	0	
15															0	0	0	
16															0	0	0	
17															0	0	0	
18															0	0	0	
19															0	0	0	
20															0	0	0	
TOTAL				46	4										0	50	50	

[Handwritten Signature]

Forest Guard

[Handwritten Signature]
 Forest Section Officer
 Sankati

Range Officer

TREE ENUMERATION LIST

Gandhamardan Iron Ore Mines

Block "A"

Plot No. PRF - 09

Area-141.5 x 141.5

Area-

Sl No.	Name of the species	Girth (In Mtrs.)	Height (In Mtrs.)	Remarks
501	Shal	0.3	1.00	D
502	Shal	0.3	2.00	D
503	Asan	0.3	3.00	D
504	Jamu	0.40	2.00	D
505	Shal	0.3	2.00	D
506	Shal	0.5	1.00	D
507	Shal	0.3	4.00	D
508	Kuruma	0.36	2.00	D
509	Jalhei	0.3	2.00	D
510	Misc	0.4	2.00	D
511	Misc	0.42	1.00	D
512	Chara	0.4	1.00	D
513	Chara	0.3	3.00	D
514	Khakada	0.55	1.00	D
515	Misc	0.3	2.00	D
516	Bafadi	0.5	2.00	D
517	Bahada	0.45	3.00	D
518	Khakada	0.3	1.00	D
519	Chara	0.3	2.00	D
520	Bahada	0.4	1.00	D
521	Kendu	0.55	4.00	D
522	Kendu	0.45	4.00	D
523	Asan	0.35	3.00	D
524	Asan	0.3	7.00	D
525	Kuruma	0.3	2.00	D
526	Shal	0.3	2.00	D
527	Misc	0.3	2.00	D
528	Misc	0.42	2.00	D
529	Bahada	0.3	1.00	D
530	Bahada	0.3	2.00	D
531	Chara	0.3	2.00	D
532	Shal	0.3	1.00	D
533	Harioa	0.3	2.00	D
534	Harida	0.3	2.00	D
535	Khakada	0.38	2.00	D
536	Shal	0.46	1.00	D
537	Asan	0.3	2.00	D
538	Chara	0.3	2.00	D
539	Asan	0.3	2.00	D
540	Jalhei	0.3	2.00	D
541	Chara	0.3	2.00	D
542	Shal	0.97	1.00	D
543	Kendu	0.3	3.00	D
544	Kendu	0.4	3.00	D
545	Shal	0.3	1.00	D
546	Kendu	0.3	2.00	D
547	Jalhei	0.3	2.00	D
548	Misc	0.3	1.00	D
549	Asan	0.3	2.00	D
550	Bahada	0.32	3.00	D

Signature

Supervisor

Signature

ABSTRACT

Sl No.	Name of Species	Below 0.3 mtrs	0.3m to 0.59 mtrs		0.6m to 0.89 mtrs		0.90m to 1.19		1.20m to 1.49		1.50m to 1.79		1.80 mtrs and		Total		Grand Total	Remarks
			N	D	N	D	N	D	N	D	N	D	N	D	N	D		
1	Shal			9					1						0	10	10	
2	Asan			6											0	6	6	
3	Jamu			1											0	1	1	
4	Kuruma			2											0	2	2	
5	Jalhei			3											0	3	3	
6	Misc			6											0	6	6	
7	Chara			6											0	6	6	
8	Khakada			3											0	3	3	
9	Bahada			6											0	6	6	
10	Kenidu			5											0	5	5	
11	Harida			2											0	2	2	
12															0	0	0	
13															0	0	0	
14															0	0	0	
15															0	0	0	
16															0	0	0	
17															0	0	0	
18															0	0	0	
19															0	0	0	
20															0	0	0	
TOTAL				49					1						0	50	50	

[Handwritten Signature]
Forest Guard

[Handwritten Signature]
Forest Section Officer
Bunkett

Range Officer

TREE ENUMERATION LIST

Gandhamardan Iron Ore Mines

Block - "A"

Plot No. PRF - 09

Area-

Area-141.5 x 141.5

Sl No.	Name of the species	Girth (In Mtrs.)	Height (In Mtrs.)	Remarks
551	Harida	0.3	2.00	D
552	Asan	0.32	2.00	D
553	Misc	0.3	1.00	D
554	Bahada	0.4	2.00	D
555	Kendu	0.15	2.00	D
556	Asan	0.3	2.00	D
557	Asan	0.33	2.00	D
558	Jalhei	0.4	1.00	D
559	Bahada	0.3	1.00	D
560	Asan	0.3	4.00	D
561	Chara	0.32	3.00	D
562	Asan	0.3	2.00	D
563	Shal	0.3	4.00	D
564	Asan	0.3	2.00	D
565	Shal	0.3	2.00	D
566	Chara	0.3	2.00	D
567	Asan	0.32	2.00	D
568	Chara	0.3	2.00	D
569	Shal	0.3	2.00	D
570	Chara	0.42	2.00	D
571	Bahada	0.35	2.00	D
572	Misc	0.4	3.00	D
573	Asan	0.3	2.00	D
574	Asan	0.35	2.00	D
575	Chara	0.3	2.00	D
576	Asan	0.33	2.00	D
577	Chara	0.35	2.00	D
578	Shal	0.3	1.00	D
579	Kendu	0.39	3.00	D
580	Shal	0.35	3.00	D
581	Misc	0.3	1.00	D
582	Shal	0.33	2.00	D
583	Jamu	0.34	1.00	D
584	Kuruma	0.39	1.00	D
585	Jalhei	0.3	2.00	D
586	Bahada	1.8	2.00	D
587	Misc	0.3	2.00	D
588	Sra	0.3	3.00	D
589	Shal	0.32	2.00	D
590	Jalhei	0.3	2.00	D

[Handwritten Signature]

[Handwritten Initials]

Forest Section Officer
Saikati

ABSTRACT

Sl No.	Name of Species	Below 0.3 mtrs	0.3m to 0.59 mtrs		0.6m to 0.89 mtrs		0.90m to 1.19		1.20m to 1.49		1.50m to 1.79		1.80 mtrs and		Total		Grand Total	Remarks
			N	D	N	D	N	D	N	D	N	D	N	D	N	D		
1	Harida			1											0	1	1	
2	Asan			10											0	10	10	
3	Misc			4											0	4	4	
4	Babada			3											0	4	4	
5	Kendu			2									1		0	4	4	
6	Jalbei			3											0	2	2	
7	Chara			6											0	3	3	
8	Shal			7											0	6	6	
9	Jamu			1											0	7	7	
10	Kuruma			1											0	1	1	
11	Sifu			1											0	1	1	
12															0	0	0	
13															0	0	0	
14															0	0	0	
15															0	0	0	
16															0	0	0	
17															0	0	0	
18															0	0	0	
19															0	0	0	
20															0	0	0	
TOTAL				39										1	0	40	40	


[Signature]
Forest Guard

[Signature]
Forest Section Officer
Forest

Range Officer

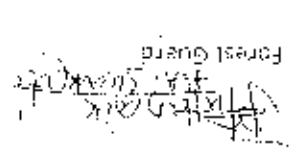
ABSTRACT (Plot No. 9)

m.	Name of Species	Below 0.3 mtrs		0.3m to 0.59 mtrs		0.6m to 0.89 mtrs		0.90m to 1.19		1.20m to 1.19		1.50m to 1.79		1.80 mtrs and		Total	Grand Total (N+D)	Remarks
		N	D	N	D	N	D	N	D	N	D	N	D	N	D			
	Shad	2	1	122	6	3	1									132	133	
	Asan	3		73												73	73	
	fallei	1		34	1											35	35	
	Rimell			1												1	1	
	Sipi	1		7												7	7	
	Bahada	2	1	50	1										1	53	54	
	Kusuma			2										1	1	3	3	
	Mahamudu	1												0	0	0	0	
	Jambu	1		15	1									0	0	16	16	
	lartada			21										0	0	21	21	
	Charo	2	3	86	1									3	3	87	90	
	Bela			1										0	1	1	1	
	Kendu	1	1	12	1									1	1	43	44	
	Saruma	1		15										0	0	15	15	
	Dhamu	1		1										0	1	1	1	
	Kasi			3										0	0	3	3	
	Sshu		1	2	1									1	1	3	4	
	Rhakada			12										0	0	12	12	
	Sitsha			3	1									1	1	4	5	
	Pashad			1										0	0	1	4	
	Misc	1		38	11									0	1	52	52	
	TOTAL	16	7	502	24	1	6	3	1	1	1	1	2	9	9	565	574	



 FOREST OFFICER'S OFFICE

Forest Section Officer



 Forest Officer

TREE ENUMERATION LIST

Gaundhamardan Iron Ore Mines

Block - "A"

Plot No. PRF - 10

Area-141.5 x 141.5

Area-

Sl No.	Name of the species	Girth (In Mtrs.)	Height (In Mtrs.)	Remarks
1	Chara	0.35	2.00	D
2	Chara	0.4	2.00	D
3	Shal	0.35	1.00	D
4	Chara	0.3	1.00	D
5	Kenda	0.3	2.00	D
6	Shal	0.55	1.00	D
7	Misc	0.35	1.00	D
8	Shal	0.45	1.00	D
9	Shal	0.4	1.00	D
10	Shal	0.54	2.00	D
11	Shal	0.31	1.00	D
12	Shal	0.33	2.00	D
13	Shal	0.3	1.00	D
14	Chara	0.35	2.00	D
15	Shal	0.3	2.00	D
16	Shal	0.3	1.00	D
17	Shal	0.3	1.00	D
18	Asan	0.3	2.00	D
19	Misc	0.32	2.00	D
20	Shal	0.3	2.00	D
21	Shal	0.45	2.00	D
22	Shal	0.3	1.00	D
23	Shal	0.52	1.50	D
24	Shal	0.45	1.00	D
25	Asan	0.35	1.00	D
26	Shal	0.42	1.50	D
27	Shal	0.51	1.50	D
28	Jamu	0.32	1.50	D
29	Asan	0.32	2.00	D
30	Shal	0.3	1.00	D
31	Kendu	0.3	2.00	D
32	Misc	0.3	2.00	D
33	Shal	0.3	1.00	D
34	Shal	0.38	1.00	D
35	Shal	0.38	2.00	D
36	Asan	0.3	2.00	D
37	Chara	0.3	1.50	D
38	Asan	0.3	1.00	D
39	Misc	0.32	2.00	D
40	Asan	0.3	1.00	D
41	Jamu	0.3	2.00	D
42	Jamu	0.3	1.50	D
43	Shal	0.35	3.00	D
44	Shal	0.35	2.00	D
45	Jamu	0.55	1.50	D
46	Chara	0.3	2.00	D
47	Asan	0.3	1.00	D
48	Shal	0.45	1.00	D
49	Sgal	0.35	1.00	D
50	Shal	0.35	1.00	D

[Signature]
Sub Section Officer

[Signature]
Sub Section Officer

ABSTRACT

Sl No.	Name of Species	Below 0.3 mtrs	0.3m to 0.59 mtrs		0.6m to 0.89 mtrs		0.90m to 1.19		1.20m to 1.49		1.50m to 1.79		1.80 mtrs and		Total		Grand Total	Remarks
			N	D	N	D	N	D	N	D	N	D	N	D	N	D		
1	Chara			6											0	6	6	
2	Sbal			27											0	27	27	
3	Kendu			2											0	2	2	
4	Misc			4											0	4	4	
5	Asan			7											0	7	7	
6	Jamu			4											0	4	4	
7															0	0	0	
8															0	0	0	
9															0	0	0	
10															0	0	0	
11															0	0	0	
12															0	0	0	
13															0	0	0	
14															0	0	0	
15															0	0	0	
16															0	0	0	
17															0	0	0	
18															0	0	0	
19															0	0	0	
20															0	0	0	
TOTAL				50											0	50	50	

[Signature]
Forest Guard

[Signature]
Forest Section Officer,
Suk...

Range Officer

TREE ENUMERATION LIST

Gandhamardan Iron Ore Mines

Block - "A"

Plot No. PRF - 10

Area-141.5 x 141.5

Area-

Sl No.	Name of the species	Girth (In Mtrs.)	Height (In Mtrs.)	Remarks
51	Misc	0.3	3.00	D
52	Misc	0.3	2.00	D
53	Kendu	0.3	2.00	D
54	Shal	0.31	2.09	D
55	Shal	0.3	1.00	D
56	Asar	0.3	2.00	D
57	Chara	0.46	2.00	D
58	Chara	0.46	2.00	D
59	Shal	0.4	1.00	D
60	Shal	0.56	1.00	D
61	Shal	0.3	1.00	D
62	Shal	0.45	1.00	D
63	Shal	0.55	2.00	D
64	Jamu	0.32	1.00	D
65	Shal	0.35	2.00	D
66	Shal	0.52	1.00	D
67	Chara	0.3	2.00	D
68	Shal	0.4	1.00	D
69	Shal	0.4	1.00	D
70	Jia	0.45	1.00	D
71	Shal	0.46	2.00	D
72	Bahada	0.75	1.50	D
73	Jia	0.63	2.00	D
74	Shal	0.32	1.00	D
75	Jia	0.49	2.00	D
76	Shal	0.96	2.00	D
77	Shal	0.47	1.00	D
78	Misc	0.55	1.00	D
79	Amba	4.5	4.00	N
80	Amba	2.5	4.00	N
81	Shal	1.4	2.00	D
82	Shal	0.4	1.00	D
83	Misc	0.3	1.50	D
84	Shal	0.3	1.00	D
85	Sirisha	0.3	3.00	D
86	Shal	0.3	1.50	D
87	Shal	0.43	2.00	D
88	Shal	0.37	2.00	D
89	Kendu	0.3	2.00	D
90	Shal	0.65	1.00	D
91	Shal	0.3	1.00	D
92	Amba	0.42	3.00	D
93	Misc	0.3	2.00	D
94	Shal	0.3	2.00	D
95	Misc	0.4	1.00	D
96	Shal	0.4	1.00	N
97	Shal	0.51	1.00	D
98	Shal	0.3	1.00	D
99	Jia	0.3	1.00	D
100	Mahasindu	0.4	1.00	D

2/1/20

2/1/20

ABSTRACT

Sl. No.	Name of Species	Below 0.3 mtrs	0.3m to 0.59 mtrs		0.6m to 0.89 mtrs		0.90m to 1.19		1.20m to 1.49		1.50m to 1.79		1.80 mtrs and		Total		Grand Total	Remarks	
			N	D	N	D	N	D	N	D	N	D	N	D	N	D			
1	Misc			6												0	6	6	
2	Kendu			2												0	2	2	
3	Shal		1	23		1		1		1						1	26	27	
4	Asan			1												0	1	1	
5	Chara			3												0	3	3	
6	Jamu			1												0	1	1	
7	Jia			3		1										0	4	4	
8	Bahada					1										0	1	1	
9	Amba			1												0	1	1	
10	Sirisha			1									2			2	1	3	
11	Mahasindu			1												0	1	1	
12																0	1	1	
13																0	0	0	
14																0	0	0	
15																0	0	0	
16																0	0	0	
17																0	0	0	
18																0	0	0	
19																0	0	0	
20																0	0	0	
TOTAL			1	42		3		1		1			2			3	47	50	

[Signature]
Forest Guard

[Signature]
Forest Section Officer

Range Officer

TREE ENUMERATION LIST

Gandhamardan from Ore Mines

Plot No. PRF - 10

Area-141.5 x 141.5

Block - "A"

Area-

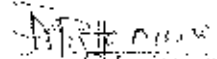
Sl No.	Name of the species	Girth (In Mtrs.)	Height (In Mtrs.)	Remarks
101	Kendu	0.3	2.00	D
102	Shal	0.32	2.00	D
103	Shal	0.35	1.00	D
104	Shal	0.35	1.00	D
105	Kendu	0.34	2.00	D
106	Chara	0.43	2.00	D
107	Kendu	0.3	1.00	D
108	Shal	0.52	1.00	D
109	Misc	0.38	1.50	D
110	Chara	0.3	2.00	D
111	Shal	0.38	1.00	D
112	Chara	0.3	2.50	D
113	Jambu	0.35	1.00	D
114	Shui	0.3	1.00	D
115	Bahada	0.36	1.00	D
116	Shal	0.35	1.00	D
117	Chara	0.3	1.00	D
118	Shal	0.3	1.00	D
119	Shal	0.3	1.00	D
120	Kendu	0.3	2.00	D
121	Harida	0.4	1.00	D
122	Kendu	0.3	2.00	D
123	Misc	0.5	1.00	D
124	Kashi	0.3	2.00	D
125	Asan	0.3	1.00	D
126	Shal	0.55	1.00	D
127	Harida	0.3	1.00	D
128	Kendu	0.33	3.00	D
129	Bahada	0.3	1.50	D
130	Shal	0.3	1.00	D
131	Kendu	0.3	1.50	D

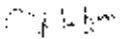
J. K. Sankar
P. H. Sankar

1/1/10
S. Sankar
Sankar

ABSTRACT

Sl No.	Name of Species	Below 0.3 mtrs	0.3m to 0.59 mtrs		0.6m to 0.89 mtrs		0.90m to 1.19		1.20m to 1.49		1.50m to 1.79		1.80 mtrs and		Total		Grand Total	Remarks
			N	D	N	D	N	D	N	D	N	D	N	D	N	D		
1	Kendu			7											0	7	7	
2	Shaf			11											0	11	11	
3	Chara			4											0	4	4	
4	Misc			2											0	2	2	
5	Jamu			1											0	1	1	
6	Bahada			2											0	2	2	
7	Harida			2											0	2	2	
8	Kashi			1											0	1	1	
9	Asan			1											0	1	1	
10															0	0	0	
11															0	0	0	
12															0	0	0	
13															0	0	0	
14															0	0	0	
15															0	0	0	
16															0	0	0	
17															0	0	0	
18															0	0	0	
19															0	0	0	
20															0	0	0	
TOTAL				31											0	31	31	


 Forest Guard


 Forest Section Officer

Range Officer

ABSTRACT (PRE PLOT NO.10)

No.	Name of Species	Below 0.3 mtrs		0.3m to 0.59 mtrs		0.6m to 0.89 mtrs		0.90m to 1.19		1.20m to 1.49		1.50m to 1.79		1.80 mtrs and		Total		Grand Total (N+D)	Remarks
		N	D	N	D	N	D	N	D	N	D	N	D	N	D	N	D		
1	Shal	1	61	1	61	1	1	1	1	1	1	1	1	1	1	1	64	65	
2	Kendu		11		11												11	11	
3	Chara		13		13												13	13	
4	Jamu		6		6												6	6	
5	Rahada		2		2	1	1										3	3	
6	Harta		2		2												2	2	
7	Kashi		1		1												1	1	
8	Asan		9		9												9	9	
9	Jia		3		3	1	1										4	4	
10	Amba		1		1							2	2				3	3	
11	Sirsha		1		1												1	1	
12	Mahastudu		1		1												1	1	
13	Misc		12		12												12	12	
14					0												0	0	
15					0												0	0	
16					0												0	0	
17					0												0	0	
18					0												0	0	
19					0												0	0	
20	TOTAL		1		123				3								131	131	

J. P. ...
 Forest Guard

Forest Section Officer
 8/2/21

Forest Officer
 8/2/21



TREE ENUMERATION LIST
Gandhamardan Iron Ore Mines

Plot No. PRF - 11
Area-141.5 x 141.5

Block - "A"
Area-

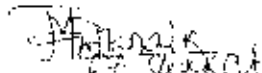
Sl No.	Name of the species	Girth (in Mtrs.)	Height (in Mtrs.)	Normal	Defective	Remarks
1	Sirisha	0.45	2.00			D
2	Jalhei	0.30	3.00			D
3	Kuruma	0.30	2.00			D
4	Kuruma	0.30	1.00			D
5	Misc	0.66	4.00			D
6	Misc	0.60	2.00			D
7	Misc	0.32	2.00			D
8	Misc	0.35	1.00			D
9	Misc	0.35	2.00			D
10	Misc	0.30	2.00			D
11	Misc	0.35	4.00			D
12	Dimiri	0.40	2.00			D
13	Dimiri	0.60	2.00			D
14	Dimiri	0.38	3.00			D
15	Jalhei	0.30	3.00			D
16	Kendu	0.30	3.00			D
17	Mahasindu	0.40	4.00			D
18	Khakada	0.32	2.00			D
19	Mahasindu	0.30	3.00			D
20	Bahada	0.50	3.00			D
21	Bahada	0.30	2.00			D
22	Famu	0.97	1.00			D
23	Misc	0.36	2.00			D
24	Misc	0.48	1.00			D
25	Misc	0.35	2.00			D
26	Misc	0.35	3.00			D
27	Kashi	0.60	2.00			D
28	Jalhei	0.38	4.00			D
29	Jalhei	0.30	2.00			D
30	Kendu	0.38	3.00			D
31	Bahada	0.60	2.00			D
32	Shal	0.65	2.00			D
33	Kendu	0.30	4.00			D
34	Bahada	0.34	3.00			D
35	Jalhei	0.35	2.00			D
36	Kuruma	0.42	2.00			D
37	Misc	0.90	4.00			D
38	Jalhei	0.46	3.00			D
39	Jalhei	0.30	2.00			D
40	Asan	0.38	4.00			D
41	Jalhei	0.35	2.00			D
42	Chara	0.33	2.00			D
43	Jalhei	0.27	2.00			D
44	Jalhei	0.28	2.00			D
45	Mahasindu	0.30	1.00			D
46	Chara	0.37	2.00			D
47	Chara	0.35	3.00			D
48	Bahada	0.30	2.00			D
49	Bahada	0.30	2.00			D
50	Bahada	0.36	3.00			D

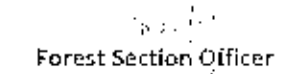
(Signature)
Forest Section Officer
Suakati

Forest Section Officer
Suakati

ABSTRACT

Sl No.	Name of Species	Below 0.3 mtrs	0.3m to 0.59 mtrs		0.6m to 0.89 mtrs		0.90m to 1.19		1.20m to 1.49		1.50m to 1.79		1.80 mtrs and		Total		Grand Total	Remarks
			N	D	N	D	N	D	N	D	N	D	N	D	N	D		
1	Sirisha			1											0	1	1	
2	Jalhei	2		8											0	8	8	
3	Kuruma			3											0	3	3	
4	Dumiri			2	1										0	3	3	
5	Kendu			3											0	3	3	
6	Mahasindu			3											0	3	3	
7	Khakada			1											0	1	1	
8	Bahada			7											0	7	7	
9	Jamu						1								0	1	1	
10	Kasi				1										0	1	1	
11	Shal			1											0	1	1	
12	Asan			1											0	1	1	
13	Chara			3											0	3	3	
14	Misc			9	2		1								0	12	12	
15															0	0	0	
16															0	0	0	
17															0	0	0	
18															0	0	0	
19															0	0	0	
20															0	0	0	
TOTAL		2		42	4		2								0	48	48	


 Forest Guard


 Forest Section Officer
 Sukati

Range Officer

TREE ENUMERATION LIST
Gandhamardan Iron Ore Mines

Plot No. PRF - 11
Area-141.5 x 141.5

Block "A"
Area-

Sl No.	Name of the species	Girth (In Mtrs.)	Height (In Mtrs.)	Remarks	
				Normal	Defective
51	Shal	0.55	2.00		D
52	Kendu	0.35	3.00		D
53	Sirisha	0.57	4.00		D
54	Kendu	0.50	5.00		D
55	Jalhei	0.45	1.00		D
56	Kuruma	0.30	1.00		D
57	Chara	0.45	4.00		D
58	Misc	0.69	2.00		D
59	Jiz	0.85	4.00		D
60	Kendu	0.35	2.00		D
61	Kendu	0.40	2.00		D
62	Kendu	0.27	2.00		D
63	Kendu	0.28	2.00		D
64	Kendu	0.32	3.00		D
65	Kendu	0.29	3.00		D
66	Kendu	0.25	3.00		D
67	Kendu	0.28	3.00		D
68	Chara	0.35	2.00		D
69	Harida	0.33	1.00		D
70	Harida	0.30	2.00		D
71	Jamu	0.92	2.00		D
72	Bahada	0.51	3.00		D
73	Bahada	0.38	2.00		D
74	Jamu	0.30	2.00		D
75	Sunari	0.35	3.00		D
76	Bahada	0.30	2.00		D
77	Kuruma	0.34	2.00		D
78	Pudhal	0.50	3.00		D
79	Jalhei	0.40	2.00		D
80	Sunari	0.31	2.00		D
81	Bahada	0.30	2.00		D
82	Sirisha	1.12	5.00		D
83	Bel	0.40	2.00		D
84	Harida	0.40	2.00		D
85	Jamu	0.30	2.00		D
86	Sirisha	0.65	4.00		D
87	Pudhal	0.75	2.00		D
88	Jalhei	0.30	2.00		D
89	Bahada	0.38	2.00		D
90	Sija	0.40	3.00		D
91	Harida	0.30	2.00		D
92	Kuruma	0.30	4.00		D
93	Sirisha	0.50	5.00		D
94	Bahada	0.30	1.00		D
95	Bahada	0.40	3.00		D
96	Bahada	0.30	2.00		D
97	Misc	0.30	2.00		D
98	Bahada	0.30	2.00		D
99	Sunari	0.30	2.00		D
100	Bahada	0.33	2.00		D

P. K. S. K. K.
P. K. S. K. K.
Forest Section Officer
Suakau

ABSTRACT

Sl No.	Name of Species	Below 0.3 mtrs	0.3m to 0.59 mtrs		0.6m to 0.89 mtrs		0.90m to 1.19		1.20m to 1.49		1.50m to 1.79		1.80 mtrs and		Total		Grand Total	Remarks
			N	D	N	D	N	D	N	D	N	D	N	D	N	D		
1	Shal			1											0	1	1	
2	Rendu	5		5											0	5	5	
3	Sirisha				3		1								0	4	4	
4	Jalhei			3											0	3	3	
5	Kuruma			3											0	3	3	
6	Chara			2											0	2	2	
7	Harida			4											0	4	4	
8	Jamu			2			1								0	3	3	
9	Bahada			10											0	10	10	
10	Sunari			3											0	3	3	
11	Bela			1											0	1	1	
12	Pudhal			1		1									0	2	2	
13	Siju			1											0	1	1	
14	Misc			1		1									0	2	2	
15	Jia					1									0	1	1	
16															0	0	0	
17															0	0	0	
18															0	0	0	
19															0	0	0	
20															0	0	0	
TOTAL		5		37		6		2							0	45	45	

Forest Guard

Forest Section Officer

Range Officer

TREE ENUMERATION LIST
Gandhamardan Iron Ore Mines

Block - "A"
 Area-

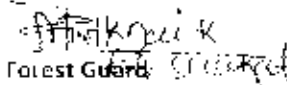
Plot No. PRF - 11
 Area-141.5 x 141.5

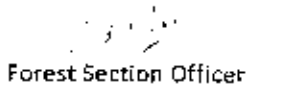
Sl NO.	Name of the spires	Girth (In Mtrs.)	Height (In Mtrs.)	Remarks	
				Normal	Defective
101	Kuruma	0.38	2.00		D
102	Sija	0.30	2.00		D
103	Bahada	0.30	3.00		D
104	Bahada	0.30	2.00		D
105	Kuruma	0.50	2.00		D
105	Kendu	0.35	3.00		D
107	Harida	0.30	1.00		D
108	Kendu	0.40	2.00		D
109	Kuruma	0.43	1.00		D
110	Mahasindu	0.32	1.00		D
111	Bahada	0.35	2.00		D
112	Misc	0.35	2.00		D
113	Kuruma	0.30	2.00		D
114	Kuruma	0.40	1.00		D
115	Kuruma	0.30	2.00		D
116	Kuruma	0.30	2.00		D
117	Sinisha	0.35	8.00		D

M. Prabhakar
 M. Prabhakar
 Forest Section Officer
 Suvarati

ABSTRACT

Sl No.	Name of Species	Below 0.3 mtrs	0.3m to 0.59 mtrs		0.6m to 0.89 mtrs		0.90m to 1.19		1.20m to 1.49		1.50m to 1.79		1.80 mtrs and		Total		Grand Total	Remarks
			N	D	N	D	N	D	N	D	N	D	N	D	N	D		
1	Kuruma			7											0	7	7	
2	Sija			1											0	1	1	
3	Bahada			3											0	3	3	
4	Kendu			2											0	2	2	
5	Harida			1											0	1	1	
6	Mahasindu			1											0	1	1	
7	Sirisha					1									0	1	1	
8	Misc			1											0	1	1	
9															0	0	0	
10															0	0	0	
11															0	0	0	
12															0	0	0	
13															0	0	0	
14															0	0	0	
15															0	0	0	
16															0	0	0	
17															0	0	0	
18															0	0	0	
19															0	0	0	
20															0	0	0	
TOTAL				16		1									0	17	17	


 Forest Guard


 Forest Section Officer
 Sunkati

Range Officer

ABSTRACT (PRE Plot No. 11)

No.	Name of Species	Below 0.3 mtrs		N	D	0.3m to 0.59 mtrs	N	D	0.6m to 0.89 mtrs	N	D	0.90m to 1.19	N	D	1.20m to 1.49	N	D	1.50m to 1.79	N	D	1.80 mtrs and	N	D	Total	Grand Total (N+D)	Remarks	
		N	D																								
1	Shal																										
2	Jalhel																										
3	Kuruma																										
4	Sirsha																										
5	Mahasindu																										
6	Khalada																										
7	Balada																										
8	Dimri																										
9	Kendji																										
10	Jamu																										
11	Kasi																										
12	Asan																										
13	Chara																										
14	Sumari																										
15	Bela																										
16	Pudhal																										
17	Sju																										
18	Harida																										
19	Jia																										
20	Misc																										
TOTAL																											

Forest Guard
 In Charge
 [Signature]

Forest Section Officer
 [Signature]

Range Officer
 [Signature]

TREE ENUMERATION LIST
Gandhamardan Iron Ore Mines

Block - "A"
Area -

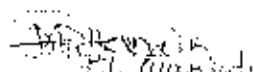
Plot No. PRF - 12
Area-141.5 & 141.5

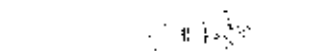
Sl No.	Name of the species	Girth (In Mtrs.)	Height (In Mtrs.)	Remarks	
				Normal	Defective
1	Kumbhi	0.46	2.00		D
2	Mahasindu	0.30	2.00		D
3	Jamut	0.38	3.00		D
4	Jamut	0.37	3.00		D
5	Jamut	0.36	2.00		D
6	Jamut	0.30	2.00		D
7	Mahasindu	1.07	5.00		D
8	Misc	1.01	3.00		D
9	Mahasindu	0.43	3.00		D
10	Siju	0.31	3.00		D
11	Siju	0.74	4.00		D
12	Khakada	0.37	2.00		D
13	Siju	0.30	3.00		D
14	Siju	0.40	2.00		D
15	Siju	0.42	6.00		D
16	Jamut	0.46	5.00		D
17	Misc	0.77	10.00		D
18	Siju	0.37	3.00		D
19	Misc	0.37	3.00		D
20	Jamut	0.59	4.00		D
21	Khakada	0.82	3.00		D
22	Mahasindu	0.60	2.00		D
23	Misc	0.37	2.00		D
24	Bahada	1.31	5.00		D
25	Siju	0.68	6.00		D
26	Mahasindu	0.31	2.00		D
27	Hairda	0.32	3.00		D
28	Siju	0.34	3.00		D
29	Kusum	0.44	2.00		D
30	Jamut	0.30	2.00		D
31	Mahasindu	0.31	2.00		D
32	Siju	0.50	5.00		D
33	Jamut	0.15	3.00		D
34	Misc	1.26	8.00		D
35	Misc	0.44	2.00		D
36	Mahasindu	0.68	4.00		D
37	Jamut	0.48	2.00		D
38	Misc	0.50	4.00		D
39	Strisha	0.75	5.00		D
40	Mahasindu	0.56	5.00		D
41	Kusum	0.46	3.00		D
42	Misc	0.48	2.00		D
43	Jalhei	0.35	5.00		D
44	Misc	0.73	3.00		D
45	Jamut	0.33	3.00		D
46	Jamut	0.66	2.00		D
47	Kusum	0.30	2.00		D
48	Mahasindu	0.41	2.00		D
49	Misc	0.91	4.00		D
50	Misc	0.47	2.00		D

[Handwritten Signature]
Area - 141.5 & 141.5
Satakuni

ABSTRACT

Sl No.	Name of Species	Below 0.3 mtrs	0.3m to 0.59 mtrs		0.6m to 0.89 mtrs		0.90m to 1.19		1.20m to 1.49		1.50m to 1.79		1.80 mtrs and		Total		Grand Total	Remarks
			N	D	N	D	N	D	N	D	N	D	N	D	N	D		
1	Kumbhli			1											0	1	1	
2	Mahasindu			6	2		1								0	9	9	
3	Jamu	1		9	1										0	10	10	
4	Misc			6	2		2		1						0	11	11	
5	Siju			7	2										0	9	9	
6	Khakada			1	1										0	2	2	
7	Bahada								1						0	1	1	
8	Harida			1											0	1	1	
9	Kusuma			3											0	3	3	
10	Sirisha				1										0	1	1	
11	Jalhei			1											0	1	1	
12															0	0	0	
13															0	0	0	
14															0	0	0	
15															0	0	0	
16															0	0	0	
17															0	0	0	
18															0	0	0	
19															0	0	0	
20															0	0	0	
TOTAL		1		35	9		3		2						0	49	49	


 Forest Guard


 Range Forest Section Officer
 Sebari

Range Officer

TREE ENUMERATION LIST

Gandhamardan Iron Ore Mines

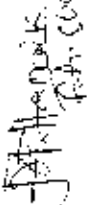
Block "A"

Plot No. PRF - 12

Area-

Area-141.5 x 141.5

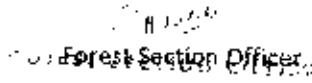
Sl No.	Name of the species	Girth (In Mtrs.)	Height (In Mtrs.)	Remarks	
				Normal	Defective
51	Jamu	0.44	2.00		D
52	Jauruj	0.33	5.00		D
53	Mahasindu	0.45	3.00		D
54	Mahasindu	0.53	3.00		D
55	Misc	0.37	2.00		D
56	Sirisha	0.61	2.00		D
57	Misc	0.65	3.00		D
58	Kumbhi	0.37	2.00		D
59	Kumbhi	0.37	3.00		D
60	Jamu	0.38	2.00		D
61	Khakada	0.40	2.00		D
62	Jamu	0.34	2.00		D
63	Jamu	0.45	3.00		D
64	Mahasindu	0.37	3.00		D
65	Khakada	0.42	3.00		D
66	Misc	0.57	2.00		D
67	Jamu	0.32	3.00		D
68	Misc	0.74	3.00		D
69	Mahasindu	0.40	3.00		D
70	Mahasindu	0.30	3.00		D
71	Jamu	0.52	3.00		D
72	Mahasindu	0.3	2.00		D
73	Mahasindu	0.35	2.00		D
74	Misc	0.92	5.00		D
75	Kendu	0.30	2.00		D
76	Jalhei	0.37	2.00		D
77	Misc	0.40	1.00		D
78	Misc	0.50	2.00		D
79	Kusum	0.50	5.00		D
80	Kusum	0.44	3.00		D
81	Misc	0.42	3.00		D
82	Jamu	0.58	4.00		D
83	Jamu	0.65	4.00		D
84	Jamu	0.96	6.00	Normal	
85	Mahasindu	0.38	4.00		D
86	Mahasindu	0.32	3.00		D
87	Misc	0.75	3.00		D
88	Siju	0.58	4.00		D
89	Misc	0.45	4.00		D
90	Mahasindu	0.60	3.00		D
91	Mahasindu	0.40	3.00		D
92	Siju	0.30	3.00		D
93	Misc	0.30	2.00		D
94	Kusum	0.47	2.00		D
95	Khakada	0.35	2.00		D
96	Siju	0.51	5.00		D
97	Siju	0.56	6.00		D
98	Siju	0.30	3.00		D
99	Misc	0.87	4.00		D
100	Misc	0.37	3.00		D


 J. Hanumanth
 P. S. Co. Akota, Forest Section Officer
 Buxkati

ABSTRACT

Sl No.	Name of Species	Below 0.3 mtrs	0.3m to 0.59 mtrs		0.6m to 0.89 mtrs		0.90m to 1.19		1.20m to 1.49		1.50m to 1.79		1.80 mtrs and		Total		Grand Total	Remarks	
			N	D	N	D	N	D	N	D	N	D	N	D	N	D			
1	Jamu			7		1		1								1	8	9	
2	Jaunri			1												0	1	1	
3	Mahasindu			10		1										0	11	11	
4	Misc			8		4		1								0	13	13	
5	Sirisha					1										0	1	1	
6	Kumbhi			2												0	2	2	
7	Khakada			3												0	3	3	
8	Kendu			1												0	1	1	
9	Jalhei			1												0	1	1	
10	Kuruma			3												0	3	3	
11	Siju			5												0	5	5	
12																0	0	0	
13																0	0	0	
14																0	0	0	
15																0	0	0	
16																0	0	0	
17																0	0	0	
18																0	0	0	
19																0	0	0	
20																0	0	0	
TOTAL				41		7		1								1	49	50	


 Forest Guard


 Forest Section Officer
 S. S. S. S. S.

Range Officer

TREE ENUMERATION LIST
Gandhamardan Iron Ore Mines

Block - "A"

Plot No. PRF - 12
Area-141.5 x 141.5

Sl No.	Name of the species	Girth (In Mtrs.)	Height (In Mtrs.)	Remarks	
				Normal	Defective
101	Jambu	0.40	2.00		D
102	Siju	0.31	2.00		D
103	Khakada	0.75	5.00		D
104	Sunari	0.62	2.00		D
105	Sija	0.50	3.00		D
106	Khakada	0.49	3.00		D
107	Khakada	0.30	2.00		D
108	Mahasindu	0.35	3.00		D
109	Baranga	0.40	3.00		D
110	Mahasindu	0.35	4.00		D
111	Mahasindu	0.37	2.00		D
112	Kasi	0.52	5.00		D
113	Mahasindu	0.32	3.00		D
114	Sisu	0.32	2.00		D
115	Siju	0.30	3.00		D
116	Kasi	0.75	6.00	Normal	D
117	Mahasindu	0.32	2.00		D
118	Jambu	0.30	3.00		D
119	Mahasindu	0.50	1.00		D
120	Kusum	0.45	3.00		D
121	Misc	0.60	6.00		D
122	Misc	0.70	5.00		D
123	Baranga	0.48	3.00		D
124	Mahasindu	0.47	3.00		D
125	Mahasindu	0.40	3.00		D
126	Mahasindu	0.52	2.00		D
127	Mahasindu	0.40	2.00		D
128	Misc	0.45	3.00		D
129	Misc	0.48	3.00		D
130	Mahasindu	0.35	2.00		D
131	Misc	0.32	2.00		D
132	Mahasindu	0.55	3.00		D
133	Misc	0.46	2.00		D
134	Misc	0.38	3.00		D
135	Siju	0.57	5.00		D
136	Kusum	0.37	2.00		D
137	Misc	0.30	2.00		D
138	Misc	0.48	3.00		D
139	Misc	0.50	2.00		D
140	Misc	0.46	3.00		D
141	Baranga	0.62	7.00		D
142	Misc	0.58	4.00		D
143	Mahasindu	0.50	2.00		D
144	Misc	0.88	5.00		D
145	Misc	0.58	3.00		D
146	Mahasindu	0.41	3.00		D
147	Mahasindu	0.38	3.00		D
148	Mahasindu	0.30	2.00		D
149	Misc	0.70	3.00		D
150	Misc	0.30	2.00		D

[Handwritten Signature]
Sukati

ABSTRACT

Sl No.	Name of Species	Below 0.3 mtrs	0.3m to 0.59 mtrs		0.6m to 0.89 mtrs		0.90m to 1.19		1.20m to 1.49		1.50m to 1.79		1.80 mtrs and		Total		Grand Total	Remarks
			N	D	N	D	N	D	N	D	N	D	N	D	N	D		
1	Jamu			2											0	2	2	
2	Siju			5											0	5	5	
3	Khakada			2	1										0	3	3	
4	Sunari				1										0	1	1	
5	Mahasindu			16											0	16	16	
6	Baranga			2	1										0	3	3	
7	Kasi			1	1										1	1	2	
8	Rusuuna			2											0	2	2	
9	Misc			12	4										0	16	16	
10															0	0	0	
11															0	0	0	
12															0	0	0	
13															0	0	0	
14															0	0	0	
15															0	0	0	
16															0	0	0	
17															0	0	0	
18															0	0	0	
19															0	0	0	
20															0	0	0	
TOTAL				42	1	7									1	49	50	

[Signature]
Forest Guard

[Signature]
Forest Section Officer

Range Officer

Subbar

TREE ENUMERATION LIST
Gandhamardan Iron Ore Mines

Block - "A"

Plot No. PRF - 12

Area-

Area-141.5 x 141.5

Sl No.	Name of the species	Girth (In Mtrs.)	Height (In Mtrs.)	Remarks	
				Normal	Defective
151	Sonari	0.30	5.00		D
152	Jamu	0.70	4.00	Normal	
153	Bandhan	0.51	4.00		D
154	Siju	0.41	5.00		D
155	Rimchi	1.04	3.00		D
156	Rimuli	0.80	6.00	Normal	
157	Misc	0.57	3.00		D
158	Jalhei	0.57	3.00		D
159	Misc	0.11	6.00		D
160	Misc	0.71	4.00		D
161	Misc	0.57	4.00		D
162	Sirisha	0.56	5.00		D
163	Mahasindur	0.38	3.00		D
164	Jalhei	0.53	4.00		D
165	Misc	0.40	2.00		D
166	Misc	0.51	3.00		D
167	Misc	0.62	3.00		D
168	Sirisha	0.70	3.00		D
169	Misc	0.65	2.00		D
170	Kusum	0.40	4.00		D
171	Kusum	0.34	2.00		D
172	Mahasindur	0.70	6.00	Normal	
173	Jamu	0.57	3.00		D
174	Misc	0.55	5.00		D
175	Kusum	0.41	5.00		D
176	Baranga	0.68	6.00		D
177	Mahasindur	0.41	2.00		D
178	Misc	0.37	3.00		D
179	Misc	0.73	3.00		D
180	Misc	0.44	3.00		D
181	Kusum	0.34	2.00		D
182	Kusum	0.30	2.00		D
183	Jalhei	1.05	8.00	Normal	
184	Misc	0.65	4.00		D
185	Misc	0.45	3.00		D
186	Misc	0.32	3.00		D
187	Kasi	1.09	10.00	Normal	
188	Baranga	0.80	10.00		D
189	Misc	0.74	4.00		D
190	Jamu	1.32	6.00		D
191	Jamu	0.35	3.00		D
192	Misc	0.42	2.00		D
193	Misc	0.86	7.00		D
194	Misc	0.43	2.00		D
195	Sirisha	0.43	5.00		D
196	Jamu	0.46	2.00		D
197	Kusum	0.70	2.00		D
198	Khakada	0.68	2.00		D
199	Misc	0.30	2.00		D
200	Misc	0.42	2.00		D

(Handwritten Signature)

Forest Section Officer
Suskati

ABSTRACT

Sl No.	Name of Species	Below 0.3 mtrs	0.3m to 0.59 mtrs		0.6m to 0.89 mtrs		0.90m to 1.19		1.20m to 1.49		1.50m to 1.79		1.80 mtrs and		Total		Grand Total	Remarks
			N	D	N	D	N	D	N	D	N	D	N	D	N	D		
1	Sunari			1											0	1	1	
2	Jattu			3	1					1					1	4	5	
3	Bandhana			1											0	1	1	
4	Siju			1											0	1	1	
5	Rinuuli				1			1							1	1	2	
6	Misc			13	7			1							0	21	21	
7	Jalhei			2			1								1	2	3	
8	Sirisha			2		1									0	3	3	
9	Mahasindu			2	1										1	2	3	
10	Kusuma			5		1									0	6	6	
11	Baranga					2									0	2	2	
12	Kasi						1								1	0	1	
13	Krakada					1									0	1	1	
14															0	0	0	
15															0	0	0	
16															0	0	0	
17															0	0	0	
18															0	0	0	
19															0	0	0	
20															0	0	0	
TOTAL				30	3	12	2	2		1					5	45	50	

[Signature]
Forest Guard

[Signature]
Forest Section Officer

Range Officer

[Signature]

TREE ENUMERATION LIST
Gandhamardan Iron Ore Mines

Block - "A"

Plot No. PRF - 12

Area-

Area-141.5 x 141.5

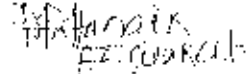
Sl No.	Name of the species	Girth (In Mtrs.)	Height (In Mtrs.)	Remarks	
				Normal	Defective
201	Misc	0.34	1.00		D
202	Jamu	0.35	3.00		D
203	Misc	0.44	3.00		D
204	Misc	0.58	5.00		D
205	Misc	0.35	2.00		D
206	Misc	0.70	7.00		D
207	Misc	0.84	8.00		D
208	Khakada	0.8	3.00		D
209	Misc	0.34	2.00		D
210	Khakada	0.32	2.00		D
211	Misc	1.10	4.00		D
212	Jalhei	0.83	4.00		D
213	Mahasindu	0.63	4.00		D
214	Kusum	0.97	2.00		D
215	Misc	0.73	4.00		D
216	Misc	1.73	5.00		D
217	Kuhuta	1.11	4.00		D
218	Misc	0.30	2.00		D
219	Khakada	0.80	4.00		D
220	Misc	0.50	3.00		D
221	Jamu	0.38	6.00		D
222	Misc	1.20	3.00		D
223	Simsha	0.54	3.00		D
224	Misc	0.30	2.00		D
225	Misc	0.95	3.00		D
226	Misc	0.84	4.00		D
227	Misc	1.20	5.00		D
228	Mahasindu	0.66	4.00		D
229	Misc	0.72	4.00		D
230	Mahasindu	0.50	4.00		D
231	Misc	0.41	4.00		D
232	Misc	0.75	6.00		D
233	Misc	1.04	8.00		D
234	Simsha	1.48	8.00	Normal	
235	Misc	0.42	3.00		D
236	Misc	0.32	2.00		D
237	Misc	0.66	6.00		D
238	Misc	0.50	3.00		D
239	Misc	0.60	6.00		D
240	Misc	0.70	6.00		D
241	Khakada	0.56	4.00		D
242	Khakada	0.66	7.00		D
243	Misc	0.48	4.00		D
244	Misc	0.76	5.00		D
245	Baranga	0.41	4.00		D
246	Misc	0.71	5.00		D
247	Misc	0.65	5.00		D
248	Misc	0.56	4.00		D
249	Jamu	0.60	3.00		D
250	Jamu	0.56	3.00		D

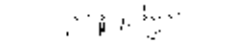
[Signature]
P. S. Sankar

Forest Section Officer
Sankati

ABSTRACT

Sl No.	Name of Species	Below 0.3 mtrs	0.3m to 0.59 mtrs		0.6m to 0.89 mtrs		0.90m to 1.19		1.20m to 1.49		1.50m to 1.79		1.80 mtrs and		Total		Grand Total	Remarks
			N	D	N	D	N	D	N	D	N	D	N	D	N	D		
1	Misc			14		12		3		2		1			0	32	32	
2	Jamu			3		1									0	4	4	
3	Khakada			2		3									0	5	5	
4	Jalhei					1									0	1	1	
5	Mahasindu			1		2									0	3	3	
6	Kusuma							1							0	1	1	
7	Kuhita							1							0	1	1	
8	Sirisha			1					1						1	1	2	
9	Baranga			1											0	1	1	
10															0	0	0	
11															0	0	0	
12															0	0	0	
13															0	0	0	
14															0	0	0	
15															0	0	0	
16															0	0	0	
17															0	0	0	
18															0	0	0	
19															0	0	0	
20															0	0	0	
TOTAL				22		19		5	1	2		1			1	49	50	


 Forest Guard


 Forest Section Officer
 Forest Section

Range Officer

TREE ENUMERATION LIST
Gandhamardan Iron Ore Mines

Block - "A"
Area-

Plot No. PRF - 12
Area-141.5 x 141.5

Sl No.	Name of the species	Girth (In Mtrs.)	Height (In Mtrs.)	Remarks	
				Normal	Defective
251	Misc	0.64	4.00		D
252	Kusum	0.34	2.00		D
253	Mahasindu	0.45	3.00		D
254	Kusum	0.37	2.00		D
255	Mahasindu	0.39	3.00		D
256	Misc	0.46	4.00		D
257	Rimuli	0.80	10.00		D
258	Baranga	1.10	6.00		D
259	Jamu	0.36	4.00		D
260	Shal	0.59	6.00		D
261	Khakada	0.71	4.00		D
262	Misc	1.33	3.00		D
263	Misc	0.50	3.00		D
264	Misc	0.55	3.00		D
265	Jamu	1.15	5.00		D
266	Jamu	0.51	3.00		D
267	Plashal	0.66	5.00	Normal	
268	Misc	0.47	3.00		D
269	Misc	0.82	2.00		D
270	Sirisha	0.45	4.00		D
271	Misc	0.32	2.00		D
272	Mahasindu	0.42	4.00		D
273	Jamu	0.31	3.00		D
274	Misc	0.38	3.00		D
275	Khakada	0.43	2.00		D
276	Baranga	0.62	4.00		D
277	Kusum	1.50	4.00		D
278	Mahasindu	0.44	2.00		D
279	Misc	0.43	3.00		D
280	Misc	0.43	3.00		D
281	Mahasindu	0.41	5.00		D
282	Shal	0.55	3.00		D
283	Misc	0.55	4.00		D
284	Misc	1.10	7.00		D
285	Sirisha	0.45	3.00		D
286	Khakada	0.46	2.00		D
287	Misc	0.54	6.00		D
288	Misc	1.09	9.00		D
289	Misc	0.45	2.00		D
290	Jamu	0.40	3.00		D
291	Siju	0.51	5.00		D
292	Jamu	0.43	2.00		D
293	Jamu	0.47	4.00		D
294	Sirisha	0.8	9.00	Normal	
295	Misc	0.64	3.00		D
296	Jamu	0.40	2.00		D
297	Shal	0.50	4.00		D
298	Kuntahi	0.65	6.00		D
299	Baranga	0.56	5.00		D
300	Sirisha	1.10	6.00	Normal	

(Signature)

Forest Section Officer

Saakati

ABSTRACT

Sl No.	Name of Species	Below 0.3 mtrs	0.3m to 0.59 mtrs		0.6m to 0.89 mtrs		0.90m to 1.19		1.20m to 1.49		1.50m to 1.79		1.80 mtrs and		Total		Grand Total	Remarks
			N	D	N	D	N	D	N	D	N	D	N	D	N	D		
1	Misc			11		3		2		1					0	17	17	
2	Kusuma			2								1			0	3	3	
3	Mahasindu			5											0	5	5	
4	Rimuli					1									0	1	1	
5	Baranga			1		1		1							0	3	3	
6	Jamu			7				1							0	8	8	
7	Shal			3											0	3	3	
8	Khakada			2		1									0	3	3	
9	Plashal					1									1	0	1	
10	Sirisha			2		1		1							2	2	4	
11	Siju			1											0	1	1	
12	Kumbhi					1									0	1	1	
13															0	0	0	
14															0	0	0	
15															0	0	0	
16															0	0	0	
17															0	0	0	
18															0	0	0	
19															0	0	0	
20															0	0	0	
TOTAL				34	2	7	1	4		1		1			3	47	50	

[Signature]
Forest Guard

[Signature]
Forest Section Officer
Bhaktar

Range Officer

TREE ENUMERATION LIST

Gandhamardan Iron Ore Mines

Block - "A"

Plot No. PRF - 12

Area-141.5 x 141.5

Sl No.	Name of the species	Girth (In Mtrs.)	Height (In Mtrs.)	Remarks	
				Normal	Defective
301	Baranga	0.66	7.00		D
302	Misc	0.32	5.00		D
303	Mahasindu	0.32	2.00		D
304	Misc	0.65	7.00		D
305	Mahasindu	0.36	2.00		D
306	Mahasindu	0.44	3.00		D
307	Mahasindu	0.45	2.00		D
308	Misc	0.53	3.00		D
309	Baranga	0.51	4.00		D
310	Jambu	0.43	4.00		D
311	Kusum	1.03	4.00		D
312	Kusum	0.5	5.00		D
313	Misc	0.53	4.00		D
314	Bandhan	0.33	3.00		D
315	Misc	0.53	3.00		D
316	Sirisha	0.54	4.00		D
317	Mahasindu	0.51	3.00		D
318	Jambu	0.4	4.00		D
319	Kusum	0.55	2.00		D
320	Mahasindu	0.32	2.00		D
321	Shal	0.57	5.00		D
322	Mahasindu	0.62	3.00		D
323	Jambu	0.55	3.00		D
324	Baranga	0.63	3.00		D
325	Jalhei	0.57	6.00		D
326	Jalhei	0.52	3.00		D
327	Misc	0.53	3.00		D
328	Misc	0.40	2.00		D
329	Jambu	0.66	4.00		D
330	Misc	0.53	2.00		D
331	Jambu	0.38	2.00		D
332	Misc	0.76	5.00		D
333	Baranga	0.66	4.00		D
334	Misc	0.78	7.00		D
335	Mahasindu	0.46	4.00		D
336	Baranga	0.54	3.00		D
337	Misc	1.19	5.00		D
338	Misc	0.66	5.00		D
339	Misc	1.10	6.00		D
340	Misc	0.34	3.00		D
341	Sunari	0.3	2.00		D
342	Misc	0.43	4.00		D
343	Misc	0.41	3.00		D
344	Misc	0.55	5.00		D
345	Kuluta	1.2	4.00		D
346	Baranga	0.98	7.00	Normal	
347	Kuluta	1.41	5.00		D
348	Mahasindu	0.42	2.00		D
349	Misc	0.60	3.00		D
350	Mahasindu	0.32	2.00		D

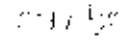
[Signature]
Forest Officer

[Signature]
Forest Section Officer
Suakati

ABSTRACT

Sl No.	Name of Species	Below 0.3 mtrs	0.3m to 0.59 mtrs		0.6m to 0.89 mtrs		0.90m to 1.19		1.20m to 1.49		1.50m to 1.79		1.80 mtrs and		Total		Grand Total	Remarks
			N	D	N	D	N	D	N	D	N	D	N	D	N	D		
1	Baranga			2		3	1								1	5	6	
2	Misc			11		5		2							0	18	18	
3	Mahasindu			9		1									0	10	10	
4	Jamu			4		1									0	5	5	
5	Kusuma			2				1							0	3	3	
6	Bandhana			1											0	1	1	
7	Sirisha			1											0	1	1	
8	Sbal			1											0	1	1	
9	Jalhet			2											0	2	2	
10	Kuluta									2					0	2	2	
11	Smari			1											0	1	1	
12															0	0	0	
13															0	0	0	
14															0	0	0	
15															0	0	0	
16															0	0	0	
17															0	0	0	
18															0	0	0	
19															0	0	0	
20															0	0	0	
TOTAL				34		10	1	3		2					1	49	50	


 Forest Guard


 Forest Section Officer
 Babbar

Range Officer

TREE ENUMERATION LIST
Gandhamardan Iron Ore Mines

Plot No. PRF - 12
Area-141.5 x 141.5

Block - "A"
Area-

Sl No.	Name of the species	Girth (In Mtrs.)	Height (In Mtrs.)	Remarks	
				Normal	Defective
351	Baranga	0.55	4.00		D
352	Mahasindu	0.38	3.00		D
353	Jattu	0.97	2.00		D
354	Baranga	0.57	4.00		D
355	Misc	0.97	5.00		D
356	Misc	0.53	2.00		D
357	Misc	0.30	2.00		D
358	Misc	0.76	4.00		D
359	Jalhei	1.01	3.00		D
360	Jalhei	0.68	4.00		D
361	Jalhei	0.45	3.00		D
362	Misc	0.80	4.00		D
363	Sirisha	0.70	6.00		D
364	Bandhan	0.56	3.00		D
365	Misc	0.75	2.00		D
366	Mahasindu	0.3	2.00		D
367	Mahasindu	0.43	4.00		D
368	Mahasindu	0.30	4.00		D
369	Misc	0.53	3.00		D
370	Jalhei	0.37	3.00		D
371	Mahasindu	0.3	2.00		D
372	Misc	0.45	2.00		D
373	Sirisha	0.55	4.00		D
374	Plashal	0.61	6.00	Normal	
375	Sirisha	0.57	4.00		D
376	Misc	0.58	2.00		D
377	Misc	0.53	3.00		D
378	Misc	0.48	3.00		D
379	Plashal	0.62	4.00		D
380	Khirei	0.90	4.00		D
381	Baranga	0.70	3.00		D
382	Sunari	0.47	4.00		D
383	Sirisha	0.50	4.00		D
384	Sirisha	0.42	4.00		D
385	Mahasindu	0.41	2.00		D
386	Misc	0.38	2.00		D
387	Misc	0.44	5.00		D
388	Baranga	0.68	3.00		D
389	Mahasindu	0.30	2.00		D
390	Kuluta	0.95	3.00		D
391	Misc	0.40	2.00		D
392	Khakada	0.70	5.00		D
393	Misc	0.60	4.00		D
394	Misc	0.50	2.00		D
395	Mahasindu	0.58	3.00		D
396	Baranga	0.78	5.00		D
397	Mahasindu	0.63	4.00		D
398	Misc	0.54	5.00		D
399	Plashal	0.40	4.00		D
400	Plashal	0.52	6.00	Normal	

Prakash Kumar
FO, Gujrat

11/1/20

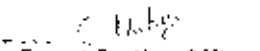
Forest Section Officer

Suakati

ABSTRACT

Sl No.	Name of Species	Below 0.3 mtrs	0.3m to 0.59 mtrs		0.6m to 0.89 mtrs		0.90m to 1.19		1.20m to 1.49		1.50m to 1.79		1.80 mtrs and		Total		Grand Total	Remarks
			N	D	N	D	N	D	N	D	N	D	N	D	N	D		
1	Baranga			2		3									0	5	5	
2	Mahasindu			8		1									0	9	9	
3	Jamu							1							0	1	1	
4	Misc			12		4		1							0	17	17	
5	Jalhei			2		1		1							0	4	4	
6	Sirisha			4		1									0	5	5	
7	Bardhan			1											0	1	1	
8	Prashal		1	1	1	1									2	2	4	
9	Khirei							1							0	1	1	
10	Sunari			1											0	1	1	
11	Kuluta							1							0	1	1	
12	Khakada					1									0	1	1	
13															0	0	0	
14															0	0	0	
15															0	0	0	
16															0	0	0	
17															0	0	0	
18															0	0	0	
19															0	0	0	
20															0	0	0	
TOTAL			1	31		12	0	5		0					2	48	50	


Forest Guard


Forest Section Officer
ULK 118

Range Officer

TREE ENUMERATION LIST

Gandhamardan Iron Ore Mines

Block - "A"

Plot No. PRF - 12

Area-

Area-141.5 x 141.5

Sl No.	Name of the species	Girth (In Mtrs.)	Height (In Mtrs.)	Remarks	
				Normal	Defective
401	Misc	0.43	3.00		D
402	Khakada	1.74	3.00		D
403	Sirisha	0.78	5.00		D
404	Misc	0.37	2.00		D
405	Piashal	0.44	6.00	Normal	
406	Mahasindu	0.36	3.00		D
407	Khakada	0.70	4.00		D
408	Jamu	0.30	2.00		D
409	Misc	0.44	3.00		D
410	Bahada	0.50	3.00		D
411	Misc	0.40	2.00		D
412	Rimali	0.80	5.00		D
413	Rimali	0.53	5.00		D
414	Bandhan	0.73	8.00		D
415	Mahasindu	0.43	3.00		D
416	Mahasindu	0.30	1.00		D
417	Khakada	0.38	2.00		D
418	Khakada	1.13	4.00		D
419	Jamu	0.38	4.00		D
420	Jamu	0.40	3.00		D
421	Piashal	0.72	6.00	Normal	
422	Misc	0.50	2.00		D
423	Misc	0.52	4.00		D
424	Misc	0.50	3.00		D
425	Jamu	0.30	3.00		D
426	Anla	0.45	3.00		D
427	Jalbei	0.50	3.00		D
428	Mahasindu	0.57	2.00		D
429	Mahasindu	0.55	3.00		D
430	Misc	0.88	5.00		D
431	Sirisha	0.77	4.00		D
432	Piashal	0.50	4.00		D
433	Mahasindu	0.65	3.00		D
434	Jamu	0.30	3.00		D
435	Mahasindu	0.57	3.00		D
436	Khakada	0.97	2.00		D
437	Misc	0.55	4.00		D
438	Misc	0.57	3.00		D
439	Jamu	0.63	5.00		D
440	Misc	0.75	5.00		D
441	Misc	0.63	7.00		D
442	Misc	1.08	5.00		D
443	Mahasindu	0.47	4.00		D
444	Mahasindu	0.37	2.00		D
445	Mahasindu	0.30	3.00		D
446	Misc	0.38	3.00		D
447	Khakada	0.42	3.00		D
448	Sirisha	0.45	3.00		D
449	Mahasindu	0.35	2.00		D
450	Misc	0.43	2.00		D

Sirisha

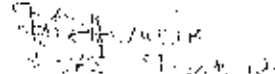
1/1/20

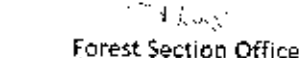
Forest Section Officer

Suakati

ABSTRACT

Sl No.	Name of Species	Below 0.3 mtrs	0.3m to 0.59 mtrs		0.6m to 0.89 mtrs		0.90m to 1.19		1.20m to 1.49		1.50m to 1.79		1.80 mtrs and		Total		Grand Total	Remarks
			N	D	N	D	N	D	N	D	N	D	N	D	N	D		
1	Misc			11		3		1							0	15	15	
2	Khakada			2		1		2		1					0	6	6	
3	Sirisha			1		2									0	3	3	
4	Pinshai		1	1	1										2	1	3	
5	Mahasindu			10		1									0	11	11	
6	Jamu			5		1									0	6	6	
7	Bahada			1											0	1	1	
8	Rimoli			1		1									0	2	2	
9	Baudhan					1									0	1	1	
10	Anla			1											0	1	1	
11	Jalhei			1											0	1	1	
12															0	0	0	
13															0	0	0	
14															0	0	0	
15															0	0	0	
16															0	0	0	
17															0	0	0	
18															0	0	0	
19															0	0	0	
20															0	0	0	
TOTAL			1	34	1	10		3		1					2	48	50	


 Forest Guard


 Forest Section Officer
 Local Section Officer

Range Officer

TREE ENUMERATION LIST
Gandhamardan Iron Ore Mines

Block - "A"
Area -

Plot No. PRF - 12
Area-141.5 x 141.5

Sl No.	Name of the species	Girth (In Mtrs.)	Height (In Mtrs.)	Remarks	
				Normal	Defective
451	Sirisha	0.53	5.00		D
452	Misc	0.45	3.00		D
453	Misc	0.40	3.00		D
454	Kusum	0.55	3.00		D
455	Misc	0.50	5.00		D
456	Misc	0.60	6.00		D
457	Sirisha	0.63	5.00		D
458	Baranga	0.85	7.00		D
459	Jamu	0.60	3.00		D
460	Kuluta	0.60	5.00		D
461	Mahasindu	0.32	3.00		D
462	Mahasindu	0.34	2.00		D
463	Misc	1.39	4.00		D
464	Mahasindu	0.62	4.00		D
465	Jalhei	0.35	2.00		D
466	Mahasindu	0.40	5.00		D
467	Mahasindu	0.40	5.00		D
468	Misc	0.53	2.00		D
469	Mahasindu	0.43	5.00		D
470	Mahasindu	0.50	4.00		D
471	Mahasindu	0.57	4.00		D
472	Misc	0.65	4.00		D
473	Khakada	0.64	5.00		D
474	Misc	0.75	5.00		D
475	Sirisha	0.73	5.00		D
476	Misc	0.64	5.00		D
477	Kusum	0.50	2.00		D
478	Mahasindu	0.40	3.00		D
479	Misc	0.47	4.00		D
480	Jalhei	0.45	3.00		D
481	Jalhei	0.35	2.00		D
482	Kusum	0.30	2.00		D
483	Misc	0.33	2.00		D
484	Kaluta	1.43	6.00		D
485	Kaluta	0.88	5.00		D
486	Misc	0.40	2.00		D
487	Harida	0.32	2.00		D
488	Mahasindu	0.41	2.00		D
489	Jamu	0.33	2.00		D
490	Mahasindu	0.31	2.00		D
491	Jamu	1.02	5.00		D
492	Siju	0.30	3.00		D
493	Misc	0.80	6.00		D
494	Misc	0.67	4.00		D
495	Khakada	0.50	3.00		D
496	Mahasindu	0.32	3.00		D
497	Mahasindu	0.30	3.00		D
498	Mahasindu	0.30	2.00		D
499	Misc	0.30	2.00		D
500	Mahasindu	0.35	3.00		D

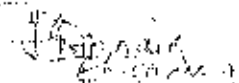
Dr. H. K. K. K.
Dr. H. K. K. K.

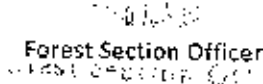
C. K. K.

Forest Section Officer
Suakati

ABSTRACT

Sl No.	Name of Species	Below 0.3 mtrs	0.3m to 0.59 mtrs		0.6m to 0.89 mtrs		0.90m to 1.19		1.20m to 1.49		1.50m to 1.79		1.80 mtrs and		Total		Grattd Total	Remarks	
			N	D	N	D	N	D	N	D	N	D	N	D	N	D			
1	Sirisha			1		2										0	3	3	
2	Misc			8		6				1						0	15	15	
3	Kusuma			3												0	3	3	
4	Baranga					1										0	1	1	
5	Jamu			1		1		1								0	3	3	
6	Kulufa					2				1						0	3	3	
7	Mahasindu			14		1										0	15	15	
8	Jalhei			3												0	3	3	
9	Khakada			1		1										0	2	2	
10	Harida			1												0	1	1	
11	Sija			1												0	1	1	
12																0	0	0	
13																0	0	0	
14																0	0	0	
15																0	0	0	
16																0	0	0	
17																0	0	0	
18																0	0	0	
19																0	0	0	
20																0	0	0	
TOTAL				33		14		1		2						0	50	50	


 Forest Guard


 Forest Section Officer

Range Officer

TREE ENUMERATION LIST

Gandhamardan Iron Ore Mines

Block - "A"

Plot No. PRF - 12

Area -

Area-141.5 x 141.5

Sl No.	Name of the species	Girth (In Mtrs.)	Height (In Mtrs.)	Remarks	
				Normal	Defective
501	Kusum	0.43	3.00		D
502	Mahasindu	0.35	3.00		D
503	Kusum	0.42	2.00		D
504	Jamu	0.42	3.00		D
505	Misc	0.98	4.00		D
506	Jamu	0.55	3.00		D
507	Mahasindu	0.36	3.00		D
508	Mahasindu	0.38	5.00		D
509	Kuluta	0.88	2.00		D
510	Kuluta	1.07	2.00		D
511	Jamu	0.30	3.00		D
512	Khakada	0.30	3.00		D
513	Jamu	0.45	5.00		D
514	Misc	0.36	3.00		D
515	Mahasindu	0.30	3.00		D
516	Misc	0.44	4.00		D
517	Misc	0.5	4.00		D
518	Baranga	0.52	2.00		D
519	Misc	0.45	3.00		D
520	Misc	0.90	5.00		D
521	Mahasindu	0.30	2.00		D
522	Mahasindu	0.32	2.00		D
523	Khakada	1.18	6.00		D
524	Mahasindu	0.32	3.00		D
525	Jalbei	0.33	3.00		D
526	Jamu	0.47	2.00		D
527	Mahasindu	0.70	4.00		D
528	Khakada	0.62	3.00		D
529	Khakada	0.40	2.00		D
530	Kusum	0.48	3.00		D
531	Baranga	0.40	2.00		D
532	Misc	0.55	5.00		D
533	Jamu	0.52	2.00		D
534	Mahasindu	0.30	1.00		D
535	Misc	0.35	2.00		D
536	Mahasindu	0.48	3.00		D
537	Mahasindu	0.81	5.00		D
538	Khakada	0.48	2.00		D
539	Khakada	0.42	3.00		D
540	Mahasindu	0.37	3.00		D
541	Mahasindu	0.55	3.00		D
542	Piashal	0.78	4.00		D
543	Kusum	0.52	3.00		D
544	Sirisha	1.10	6.00		D
545	Siju	0.34	3.00		D
546	Jamu	0.58	2.00		D
547	Mahasindu	0.41	3.00		D
548	Siju	1.36	6.00		D
549	Jamu	0.64	3.00		D
550	Mahasindu	0.82	4.00		D

D. S. S. S. S. S.
D. S. S. S. S. S.

16/12/20

Survey Section Officer

Sankati

ABSTRACT

Sl No.	Name of Species	Below 0.3 mtrs	0.3m to 0.59 mtrs		0.6m to 0.89 mtrs		0.90m to 1.19		1.20m to 1.49		1.50m to 1.79		1.80 mtrs and		Total		Grand Total	Remarks
			N	D	N	D	N	D	N	D	N	D	N	D	N	D		
1	Kusuma			4											0	4	4	
2	Mahasindu			12		3									0	15	15	
3	Jamu			7		1									0	8	8	
4	Misc			6				2							0	8	8	
5	Kuluta			1				1							0	2	2	
6	Khakada			4		1		1							0	6	6	
7	Baranga			2											0	2	2	
8	Jalhei			1											0	1	1	
9	Plashal					1									0	1	1	
10	Sirisha							1							0	1	1	
11	Sija			1						1					0	2	2	
12															0	0	0	
13															0	0	0	
14															0	0	0	
15															0	0	0	
16															0	0	0	
17															0	0	0	
18															0	0	0	
19															0	0	0	
20															0	0	0	
TOTAL				38		6		5		1					0	50	50	

Forest Guard

Forest Section Officer
Sulphur

Range Officer

TREE ENUMERATION LIST

Gandhamardan Iron Ore Mines

Block - "A"

Plot No. PRF - 12

Area-141.5 x 141.5

Sl. No.	Name of the species	Girth (In Mtrs.)	Height (In Mtrs.)	Remarks	
				Normal	Defective
551	Misc	0.35	1.00		D
552	Jamu	0.52	4.00		D
553	Baranga	0.52	6.00		D
554	Misc	0.93	3.00		D
555	Jamu	0.45	4.00		D
556	Siju	0.38	1.00		D
557	Misc	0.39	4.00		D
558	Mahasindu	0.35	2.90		D
559	Mahasindu	0.30	1.00		D
560	Jamu	0.43	4.90		D
561	Jamu	0.30	2.00		D
562	Sipisba	0.90	7.00		D
563	Mahasindu	0.30	1.00		D
564	kombh	0.64	3.00		D
565	Mahasindu	0.80	7.00		D
566	Misc	0.57	3.00		D
567	Misc	0.47	3.00		D
568	Mahasindu	0.47	3.00		D
569	Mahasindu	0.38	2.00		D
570	Mahasindu	0.30	3.00		D
571	Siju	0.30	3.00		D
572	Siju	0.31	3.00		D
573	Khakada	0.32	2.00		D
574	Mahasindu	0.54	3.00		D
575	Kusum	0.60	3.00		D
576	Jamu	0.45	3.00		D
577	Jamu	0.33	2.00		D
578	Misc	0.51	2.00		D
579	Jamu	0.55	3.00		D
580	Siju	0.38	3.00		D
581	Jamu	0.35	3.00		D
582	Khakada	0.30	2.00		D
583	Khakada	0.30	4.00		D
584	Kusum	0.30	2.00		D
585	Jamu	0.32	2.00		D
586	Kutula	1.60	4.00		D
587	Jamu	0.30	2.00		D
588	Mahasindu	0.35	3.00		D
589	Jamu	0.40	3.00		D
590	Mahasindu	0.37	3.00		D
591	Misc	0.32	2.00		D
592	Misc	0.30	2.00		D
593	Kusum	0.30	2.00		D
594	Jaltei	0.40	3.00		D
595	Jaltei	0.34	2.00		D
596	Khakada	0.50	2.00		D
597	Mahasindu	0.30	2.00		D
598	Mahasindu	0.35	2.00		D
599	Mahasindu	0.84	3.00		D
600	Kusum	0.30	3.00		D

[Handwritten signature]

Forest Range Officer

Suabani

ABSTRACT

Sl No.	Name of Species	Below 0.3 mtrs	0.3m to 0.59 mtrs		0.6m to 0.89 mtrs		0.90m to 1.19		1.20m to 1.49		1.50m to 1.79		1.80 mtrs and		Total		Grand Total	Remarks
			N	D	N	D	N	D	N	D	N	D	N	D	N	D		
1	Misc			7				1							0	8	8	
2	Jamu			11											0	11	11	
3	Baranga			1											0	1	1	
4	Sija			4											0	4	4	
5	Mahasindu			11		2									0	13	13	
6	Sirisha							1							0	1	1	
7	Kumbhi					1									0	1	1	
8	Khakada			4											0	4	4	
9	Kusuna			3		1									0	4	4	
10	Kuluta											1			0	1	1	
11	Jalhoi			2											0	2	2	
12															0	0	0	
13															0	0	0	
14															0	0	0	
15															0	0	0	
16															0	0	0	
17															0	0	0	
18															0	0	0	
19															0	0	0	
20															0	0	0	
TOTAL				43		4		2				1			0	50	50	

[Signature]
Forest Guard

[Signature]
Forest Section Officer
Forest Section Officer
Supervisor

Range Officer

TREE ENUMERATION LIST

Gandbaramdan Iron Ore Mines

Block - "A"

Plot No. PRP - 12

Area-

Area-141.5 x 141.5

Sl No.	Name of the species	Girth (In Mtrs.)	Height (In Mtrs.)	Remarks	
				Normal	Defective
601	Jalhei	6.40	4.00		D
602	Misc	1.29	5.00		D
603	Jamu	1.20	5.00		D
604	Jamu	6.40	2.00		D
605	Jamu	6.52	3.00		D
606	Baranga	6.77	5.00		D
607	Misc	6.40	2.00		D
608	Misc	6.60	4.00		D
609	Misc	6.58	6.00		D
610	Jalhei	6.52	4.00		D
611	Mahasindu	6.60	2.00		D
612	Jamu	6.36	3.00		D
613	Khakada	6.48	3.00		D
614	Mahasindu	6.58	4.00		D
615	Misc	6.56	4.00		D
616	Jalhei	6.47	3.00		D
617	Sirisha	6.66	4.00		D
618	Jalhei	6.56	6.00		D
619	Kusum	6.42	2.00		D
620	Jalhei	6.55	3.00		D
621	Mahasindu	6.36	2.00		D
622	Misc	6.70	3.00		D
623	Jamu	6.40	3.00		D
624	Khakada	6.60	3.00		D
625	Kuluta	6.88	4.00		D
626	Jamu	6.65	4.00		D
627	Jamu	6.43	4.00		D
628	Sisu	6.52	5.00		D
629	Mahasindu	6.44	3.00		D
630	Khakada	6.49	2.00		D
631	Baranga	6.54	3.00		D
632	Baranga	6.57	4.00		D
633	Khakada	6.43	1.00		D
634	Khakada	6.52	5.00		D
635	Baranga	6.46	3.00		D
636	Mahasindu	6.51	3.00		D
637	Misc	6.42	5.00		D
638	Khakada	6.72	2.00		D
639	Misc	1.04	4.00		D
640	Mahasindu	6.7	3.00		D
641	Kusum	6.62	4.00		D
642	Baranga	1.04	8.00		D
643	Mahasindu	6.45	3.00		D
644	Khakada	6.32	2.00		D
645	Khakada	6.34	2.00		D
646	Mahasindu	6.53	2.00		D
647	Jamu	6.50	2.00		D
648	Baranga	6.30	3.00		D
649	Sirisha	6.36	4.00		D
650	Kusum	6.3	2.00		D

[Signature]
 P. S. Guakati

[Signature]

Sub-section Officer

Guakati

ABSTRACT

Sl No.	Name of Species	Below 0.3 mtrs	0.3m to 0.59 mtrs		0.6m to 0.89 mtrs		0.90m to 1.19		1.20m to 1.49		1.50m to 1.79		1.80 mtrs and		Total		Grand Total	Remarks
			N	D	N	D	N	D	N	D	N	D	N	D	N	D		
1	Jalhei			5											0	5	5	
2	Misc			4		2		1		1					0	8	8	
3	Jamu			6		1				1					0	8	8	
4	Baranga			4		1		1							0	6	6	
5	Mahasindu			6		2									0	8	8	
6	Khakada			6		2									0	8	8	
7	Sirisha			1		1									0	2	2	
8	Kusuma			2		1									0	3	3	
9	Kuluta					1									0	1	1	
10	Sishu			1											0	1	1	
11															0	0	0	
12															0	0	0	
13															0	0	0	
14															0	0	0	
15															0	0	0	
16															0	0	0	
17															0	0	0	
18															0	0	0	
19															0	0	0	
20															0	0	0	
TOTAL				35		11		2		2					0	50	50	

[Signature]
Forest Guard

[Signature]
Forest Section Officer
Forest Section Officer

Range Officer

TREE ENUMERATION LIST

Gandhamardan Iron Ore Mines

Block - "A"

Plot No. PRF - 12

Area -

Area-141.5 x 141.5

Sl No.	Name of the species	Girth (In Mtrs.)	Height (In Mtrs.)	Remarks	
				Normal	Defective
651	Sirisha	0.37	3.60		D
652	Sirisha	0.43	5.00		D
653	Baranga	0.37	3.60		D
654	Siju	0.30	2.00		D
655	Kusum	0.35	3.60		D
656	Jaru	0.40	3.60		D
657	Anla	0.43	2.00		D
658	Baranga	0.30	2.00		D
659	Mahasindu	0.35	3.00		D
660	Mahasindu	0.30	2.00		D
661	Mahasindu	0.55	2.00		D
662	Misc	0.60	3.60		D
663	Mahasindu	0.35	2.00		D
664	Jamu	0.48	4.00		D
665	Misc	0.60	3.00		D
666	Khakada	0.73	4.00		D
667	Misc	0.41	3.00		D
668	Siju	0.57	2.00		D
669	Khakada	0.40	3.00		D
670	Khakada	0.30	2.00		D
671	Mahasindu	0.41	2.00		D
672	Khakada	0.70	3.00		D
673	Mahasindu	0.68	3.00		D
674	Misc	0.58	3.00		D
675	Jamu	0.49	3.00		D
676	Mahasindu	0.62	4.00		D
677	Kusum	0.33	2.00		D
678	Mahasindu	0.37	2.00		D
679	Misc	0.54	4.00		D
680	Misc	0.90	5.00		D
681	Mahasindu	0.50	2.00		D
682	Jamu	0.52	3.00		D
683	Mahasindu	0.57	4.00		D
684	Baranga	0.40	2.00		D
685	Baranga	0.74	5.00		D
686	Sirisha	0.96	6.00	Normal	
687	Misc	0.46	3.00		D
688	Mahasindu	0.38	3.00		D
689	Baranga	0.56	4.00		D
690	Baranga	0.65	3.00		D
691	Misc	0.40	2.00		D
692	Mahasindu	0.50	4.00		D
693	Mahasindu	0.47	3.00		D
694	Kusum	0.40	2.00		D
695	Mahasindu	0.50	3.00		D
696	Jamu	0.40	2.00		D
697	Mahasindu	0.36	3.00		D
698	Misc	0.44	2.00		D
699	Misc	0.40	2.00		D
700	Khakada	0.35	2.00		D

By Shri...

...

**Forest Section Officer
Suakati**

ABSTRACT

Sl No.	Name of Species	Below 0.3 mtrs	0.3m to 0.59 mtrs		0.6m to 0.89 mtrs		0.90m to 1.19		1.20m to 1.49		1.50m to 1.79		1.80 mtrs and		Total		Grand Total	Remarks
			N	D	N	D	N	D	N	D	N	D	N	D	N	D		
1	Sirisha			2			1								1	2	3	
2	Baranga			4		2									0	6	6	
3	Sija			2											0	2	2	
4	Kusuma			3											0	3	3	
5	Jamu			5											0	5	5	
6	Anla			1											0	1	1	
7	Mahasindu			13		2									0	15	15	
8	Misc			7		2		1							0	10	10	
9	Khakada			3		2									0	5	5	
10															0	0	0	
11															0	0	0	
12															0	0	0	
13															0	0	0	
14															0	0	0	
15															0	0	0	
16															0	0	0	
17															0	0	0	
18															0	0	0	
19															0	0	0	
20															0	0	0	
TOTAL				40		8		1	1						1	49	50	

Forest Guard

Forest Section Officer
Sudhakar

Range Officer

TREE ENUMERATION LIST

Gandhamardan from Ore Mines

Block - "A"

Plot No. PRF - 12

Area-141.5 x 141.5

Sl No.	Name of the species	Girth (In Mtrs.)	Height (In Mtrs.)	Remarks	
				Normal	Defective
701	Khakada	0.42	2.00		D
702	Misc	0.30	3.00		D
703	Jamu	0.37	2.00		D
704	Mahasindu	0.30	2.00		D
705	Mahasindu	0.30	3.00		D
706	Kullata	0.45	3.00		D
707	Baranga	1.18	2.00		D
708	Mahasindu	0.56	3.00		D
709	Mahasindu	0.40	2.00		D
710	Kusum	0.30	3.00		D
711	Baranga	0.63	3.00		D
712	Mahasindu	0.54	3.00		D
713	Baranga	0.38	2.00		D
714	Baranga	0.33	2.00		D
715	Baranga	0.40	2.00		D
716	Baranga	0.52	3.00		D
717	Baranga	0.40	2.00		D
718	Baranga	0.55	4.00		D
719	Baranga	0.80	2.00		D
720	Jamu	0.37	3.00		D
721	Misc	0.65	2.00		D
722	Misc	0.42	3.00		D
723	Baranga	0.52	2.00		D
724	Mahasindu	0.50	1.00		D
725	Mahasindu	0.42	3.00		D
726	Mahasindu	0.60	2.00		D
727	Khakada	0.30	2.00		D
728	Baranga	0.52	2.00		D
729	Mahasindu	0.40	2.00		D
730	Jamu	0.50	3.00		D
731	Jamu	1.13	2.00		D
732	Mahasindu	0.45	2.00		D
733	Misc	0.60	1.00		D
734	Misc	0.46	2.00		D
735	Misc	0.75	4.00		D
736	Baranga	0.60	3.00		D
737	Misc	0.40	3.00		D
738	Misc	0.54	4.00		D
739	Misc	0.42	2.00		D
740	Misc	0.40	3.00		D
741	Misc	0.69	5.00		D
742	Misc	0.82	3.00		D
743	Pashal	0.58	4.00	Normal	
744	Rai	1.64	5.00		D
745	Shai	0.30	3.00		D
746	Misc	0.40	2.00		D
747	Misc	0.52	1.00		D
748	Jamu	0.54	4.00		D
749	Misc	0.82	3.00		D
750	Jamu	0.98	3.00		D

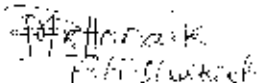
[Handwritten signature]
[Handwritten name]

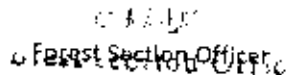
Forest Section Officer

Sua, etc

ABSTRACT

Sl No.	Name of Species	Below 0.3 mtrs	0.3m to 0.59 mtrs		0.6m to 0.89 mtrs		0.90m to 1.19		1.20m to 1.49		1.50m to 1.79		1.80 mtrs and		Total		Grand Total	Remarks	
			N	D	N	D	N	D	N	D	N	D	N	D	N	D			
1	Khakada			2												0	2	2	
2	Misc			9		6										0	15	15	
3	Janu			4				2								0	6	6	
4	Mahasindu			9		1										0	10	10	
5	Kiduta			1												0	1	1	
6	Baranga			8		3		1								0	12	12	
7	Kusuma			1												0	1	1	
8	Piashal		1													1	0	1	
9	Rai													1		0	1	1	
10	Shal			1												0	1	1	
11																0	0	0	
12																0	0	0	
13																0	0	0	
14																0	0	0	
15																0	0	0	
16																0	0	0	
17																0	0	0	
18																0	0	0	
19																0	0	0	
20																0	0	0	
TOTAL			1	35		10		3						1	1	49	50		


 Forest Guard


 Forest Section Officer
 Sub-Range

Range Officer

TREE ENUMERATION LIST
Gandhamardan Iron Ore Mines

Block - "A"
Area-

Plot No. PRF - 12
Area-141.5 x 141.5

Sl No.	Name of the species	Girth (In Mtrs.)	Height (In Mtrs.)	Remarks	
				Normal	Defective
751	Jamu	0.87	4.00		D
752	Misc	0.52	3.00		D
753	Misc	0.49	1.00		D
754	Baranga	0.56	4.00		D
755	Misc	0.72	3.00		D
756	Sirisba	0.77	4.00		D
757	Piashal	0.66	4.00		D
758	Jalhei	0.70	5.00		D
759	Sirisba	0.72	5.00		D
760	Piashal	0.50	2.00		D
761	Sirisba	0.82	6.00	Normal	
762	Piashal	0.52	3.00		D
763	Misc	0.65	3.00		D
764	Kusum	0.55	2.00		D
765	Baranga	0.50	3.00		D
766	Kusum	0.46	5.00		D
767	Jamuh	0.45	5.00		D
768	Misc	0.74	4.00		D
769	Kusum	0.55	2.00		D
770	Misc	0.50	3.00		D
771	Misc	0.70	3.00		D
772	Kusum	1.60	7.00	Normal	
773	Baranga	0.50	3.00		D
774	Bandhan	0.55	3.00		D
775	Baranga	0.35	3.00		D
776	Baranga	0.54	3.00		D
777	Jamu	0.52	4.00		D
778	Jamuli	3.65	5.00		D
779	Shal	0.35	4.00		D
780	Misc	0.40	4.00		D
781	Kusum	0.75	5.00		D
782	Baranga	1.00	4.00		D
783	Misc	0.30	3.00		D
784	Misc	0.32	2.00		D
785	Misc	0.65	3.00		D
786	Misc	0.65	4.00		D
787	Sirisba	0.33	3.00		D
788	Sirisba	0.40	3.00		D
789	Sirisba	0.50	5.00		D
790	Baranga	1.07	5.00		D
791	Misc	0.55	5.00		D
792	Baranga	0.80	4.00		D
793	Misc	0.90	6.00		D
794	Misc	0.50	3.00		D
795	Misc	0.86	5.00		D
796	Misc	0.36	2.00		D
797	Jamu	0.45	2.00		D
798	Kusum	1.9	4.00	Normal	
799	Baranga	0.30	4.00		D
800	Misc	0.36	3.00		D

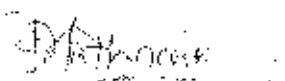
S. A. Q. Akhtar

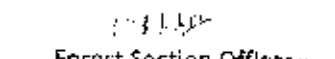
M. J. J.

Witness: Section Officer
Suakati

ABSTRACT

Sl No.	Name of Species	Below 0.3 mtrs	0.3m to 0.59 mtrs		0.6m to 0.89 mtrs		0.90m to 1.19		1.20m to 1.49		1.50m to 1.79		1.80 mtrs and		Total		Grand Total	Remarks
			N	D	N	D	N	D	N	D	N	D	N	D	N	D		
1	Jamu			2		1									0	3	3	
2	Misc			10		7		1							0	18	18	
3	Baranga			6		1		2							0	9	9	
4	Sirisha			3	1	2									1	5	6	
5	Piashal			2		1									0	3	3	
6	Jalhei					1									0	1	1	
7	Kusuma			3		1				1		1			2	4	6	
8	Jaunli			1									1		0	2	2	
9	Shal			1											0	1	1	
10	Bandhan			1											0	1	1	
11															0	0	0	
12															0	0	0	
13															0	0	0	
14															0	0	0	
15															0	0	0	
16															0	0	0	
17															0	0	0	
18															0	0	0	
19															0	0	0	
20															0	0	0	
TOTAL				29	1	14		3			1		1	1	3	47	50	


 Forest Guard


 Forest Section Officer
 Sankari

Range Officer

TREE ENUMERATION LIST
Gandhamardan Iron Ore Mines

Block "A"
Area-

Plot No. PRF - 12
Area-141.5 x 141.5

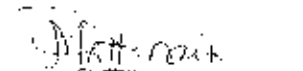
Sl No.	Name of the species	Girth (In Mtrs.)	Height (In Mtrs.)	Remarks	
				Normal	Defective
801	Baranga	0.75	2.00		D
802	Sirisha	0.50	4.00		D
803	Khakada	0.45	2.00		D
804	Bahada	0.91	4.00		D
805	Misc	0.40	3.00		D
806	Misc	0.55	2.00		D
807	Misc	0.55	3.00		D
808	Misc	0.36	2.00		D
809	Jalhei	1.37	5.00		D
810	Misc	0.55	3.00		D
811	Misc	0.56	4.00		D
812	Jamu	0.70	3.00		D
813	Misc	0.82	4.00		D
814	Jalhei	0.55	3.00		D
815	Khakada	0.47	2.00		D
816	Baranga	0.39	3.00		D
817	Baranga	0.86	5.00		D
818	Misc	1.58	5.00		D
819	Sunari	0.52	5.00		D
820	Jamu	0.47	4.00		D
821	Jamu	0.45	3.00		D
822	Khakada	0.75	3.00		D
823	Jamu	0.35	2.00		D
824	Misc	0.49	3.00		D
825	Jamu	0.73	3.00		D
826	Misc	0.58	3.00		D
827	Jamu	0.40	3.00		D
828	Misc	0.60	4.00		D
829	Misc	0.57	3.00		D
830	Jamu	0.54	4.00		D
831	Baranga	0.40	3.00		D
832	Baranga	0.60	3.00		D
833	Misc	0.60	2.00		D
834	Misc	0.40	2.00		D
835	Jamu	0.40	3.00		D
836	Misc	0.42	3.00		D
837	Kusum	0.60	4.00		D
838	Baranga	0.60	4.00		D
839	Baranga	0.87	4.00		D
840	Misc	0.64	4.00		D
841	Baranga	0.40	3.00		D
842	Baranga	0.35	3.00		D
843	Misc	0.45	3.00		D
844	Misc	0.44	3.00		D
845	Baranga	0.72	4.00		D
846	Kusuro	0.60	3.00		D
847	Khakada	0.33	3.00		D
848	Misc	0.55	4.00		D
849	Kusum	0.48	3.00		D
850	Misc	1.00	4.00		D

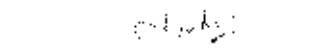
S. K. Choudhary
S. K. Choudhary

S. K. Choudhary
Section Officer
BIBRAHUI

ABSTRACT

Sl No.	Name of Species	Below 0.3 mtrs	0.3m to 0.59 mtrs		0.6m to 0.89 mtrs		0.90m to 1.19		1.20m to 1.49		1.50m to 1.79		1.80 mtrs and		Total		Grand Total	Remarks
			N	D	N	D	N	D	N	D	N	D	N	D	N	D		
1	Baranga			4		6									0	10	10	
2	Sirisha			1											0	1	1	
3	Khakada			3		1									0	4	4	
4	Bahada							1							0	1	1	
5	Misc			14		4		1				1			0	20	20	
6	Jalbei			1						1					0	2	2	
7	Jamu			6		2									0	8	8	
8	Sunari			1											0	1	1	
9	Kusuma			1		2									0	3	3	
10															0	0	0	
11															0	0	0	
12															0	0	0	
13															0	0	0	
14															0	0	0	
15															0	0	0	
16															0	0	0	
17															0	0	0	
18															0	0	0	
19															0	0	0	
20															0	0	0	
TOTAL				31		15		2		1		1			0	50	50	


 Forest Guard


 Forest Section Officer

Range Officer

TREE ENUMERATION LIST
Gandhamardan from Ore Mines

Block - "A"

Plot No. PRF - 12

Area-141.5 x 141.5

Sl No.	Name of the spices	Girth (In Mtrs.)	Height (In Mtrs.)	Remarks	
				Normal	Defective
851	Kusum	1.5	8.00	Normal	
852	Misc	0.60	3.00		D
853	Mahasindu	0.30	2.00		D
854	Mahasindu	0.35	2.00		D
855	Misc	0.36	2.00		D
856	Kusum	0.40	2.00		D
857	Misc	0.55	2.00		D
858	Misc	0.38	2.00		D
859	Kusum	1.18	7.00	Normal	
860	Mahasindu	0.50	2.00		D
861	Mahasindu	0.38	1.00		D
862	Mahasindu	0.40	3.00		D
863	Bahada	0.54	4.00		D
864	Jamu	0.40	3.00		D
865	Mahasindu	0.40	2.00		D
866	Jamu	0.50	3.00		D
867	Misc	0.40	3.00		D
868	Misc	0.36	2.00		D
869	Kusum	0.5	2.00		D
870	Kusum	0.5	2.00		D
871	Jamu	0.5	4.00		D
872	Kusum	0.55	3.00		D
873	Jamu	0.82	4.00		D
874	Jamu	1.02	4.00		D
875	Khakada	0.35	2.00		D
876	Misc	0.38	3.00		D
877	Jamu	0.46	3.00		D
878	Jamu	0.56	3.00		D
879	Jamu	0.34	4.00		D
880	Misc	1.5	4.00		D
881	Kusum	0.65	5.00		D
882	Jamu	0.35	2.00		D
883	Misc	0.72	3.00		D
884	Baranga	1.15	4.00		D
885	Mahasindu	0.48	3.00		D
886	Misc	0.78	4.00		D
887	Kuluta	0.90	3.00		D
888	Mahasindu	0.44	3.00		D
889	Khakada	0.32	3.00		D
890	Mahasindu	0.56	4.00		D
891	Piasbal	0.60	2.00		D
892	Misc	0.55	2.00		D
893	Jamu	0.60	1.00		D
894	Mahasindu	0.60	4.00		D
895	Jamu	0.52	2.00		D
896	Jamu	0.30	2.60		D
897	Mahasindu	0.40	2.00		D
898	Jamu	0.40	2.00		D
899	Baranga	0.56	4.00		D
900	Kusum	2.00	8.00	Normal	

Handwritten signature

Handwritten text

Section Officer
Bapat

ABSTRACT

Sl No.	Name of Species	Below 0.3 mtrs	0.3m to 0.59 mtrs		0.6m to 0.89 mtrs		0.90m to 1.19		1.20m to 1.49		1.50m to 1.79		1.80 mtrs and		Total		Grand Total	Remarks	
			N	D	N	D	N	D	N	D	N	D	N	D	N	D			
1	Kusuma			4		1	1					1		1		3	5	8	
2	Misc			7		3							1			0	11	11	
3	Mahasindu			10		1										0	11	11	
4	Bahada			1												0	1	1	
5	Jamu			10		2		1								0	13	13	
6	Khakada			2												0	2	2	
7	Baranga			1				1								0	2	2	
8	Kulota							1								0	1	1	
9	Piashal					1										0	1	1	
10																0	0	0	
11																0	0	0	
12																0	0	0	
13																0	0	0	
14																0	0	0	
15																0	0	0	
16																0	0	0	
17																0	0	0	
18																0	0	0	
19																0	0	0	
20																0	0	0	
TOTAL				35		8	1	3				1	1	1		3	47	50	

[Signature]
Forest Guard

[Signature]
Forest Section Officer
Sukart

Range Officer

TREE ENUMERATION LIST
Gandhamardan Iron Ore Mines

Block - "A"
Area-

Plot No. PRP - 12

Area-141.5 x 141.5

Sl No.	Name of the species	Girth (In Mtrs.)	Height (In Mtrs.)	Remarks	
				Normal	Defective
901	Sirisha	0.51	3.00		D
902	Khakada	0.50	3.00		D
903	Prashal	0.40	3.00		D
904	Misc	0.15	3.00		D
905	Misc	0.40	2.00		D
906	Mahasindu	0.44	3.00		D
907	Mahasindu	0.35	3.00		D

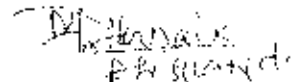
For Sirisha, Prashal, Mahasindu

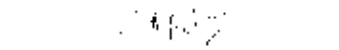
(Yadav)

Forest Officer
Saakati

ABSTRACT

Sl No.	Name of Species	Below 0.3 mtrs	0.3m to 0.59 mtrs		0.6m to 0.89 mtrs		0.90m to 1.19		1.20m to 1.49		1.50m to 1.79		1.80 mtrs and		Total		Grand Total	Remarks
			N	D	N	D	N	D	N	D	N	D	N	D	N	D		
1	Strisha			1											0	1	1	
2	Khakada			1											0	1	1	
3	Piashal			1											0	1	1	
4	Misc			1		1									0	2	2	
5	Mahasindu			2											0	2	2	
6															0	0	0	
7															0	0	0	
8															0	0	0	
9															0	0	0	
10															0	0	0	
11															0	0	0	
12															0	0	0	
13															0	0	0	
14															0	0	0	
15															0	0	0	
16															0	0	0	
17															0	0	0	
18															0	0	0	
19															0	0	0	
20															0	0	0	
TOTAL				6		1									0	7	7	


 Forest Guard


 Forest Section Officer
 Sankari

Range Officer

ABSTRACT (PRE PLOT NO. 12)

No.	Name of Species	Below 0.5 mtrs		0.5 to 1.59 mtrs		1.60 to 3.99 mtrs		4.00 to 6.99 mtrs		7.00 to 14.9 mtrs		15.00 to 31.9 mtrs		32.00 to 63.9 mtrs		64.00 to 127.9 mtrs		128.00 to 255.9 mtrs		256.00 to 511.9 mtrs		512.00 to 1023.9 mtrs		TOTAL
		N	D	N	D	N	D	N	D	N	D	N	D	N	D	N	D	N	D	N	D	N	D	
1	Able	0	2	0	1	0	1	0	0	0	0	0	0	0	0	0	0	0	0	0	0	0	0	1
2	Rahada	2	2	2	1	1	1	1	1	1	1	1	1	1	1	1	1	1	1	1	1	1	1	1
3	Baranga	0	4	0	1	0	6	0	0	0	0	0	0	0	0	0	0	0	0	0	0	0	0	1
4	Bandhan	0	4	0	1	0	1	0	0	0	0	0	0	0	0	0	0	0	0	0	0	0	0	1
5	Harida	0	2	0	2	0	0	0	0	0	0	0	0	0	0	0	0	0	0	0	0	0	0	5
6	Jalbei	0	21	0	3	0	1	0	0	0	0	0	0	0	0	0	0	0	0	0	0	0	0	6
7	Jamu	0	92	0	13	0	6	0	0	0	0	0	0	0	0	0	0	0	0	0	0	0	0	7
8	Kasi	0	1	0	1	0	2	0	0	0	0	0	0	0	0	0	0	0	0	0	0	0	0	8
9	Kharada	0	38	0	19	0	3	0	0	0	0	0	0	0	0	0	0	0	0	0	0	0	0	9
0	Kendu	0	1	0	0	0	1	0	0	0	0	0	0	0	0	0	0	0	0	0	0	0	0	0
1	Kumbha	0	3	0	2	0	0	0	0	0	0	0	0	0	0	0	0	0	0	0	0	0	0	1
2	Jamui	0	2	0	0	0	0	0	0	0	0	0	0	0	0	0	0	0	0	0	0	0	0	2
3	Kusum	0	41	0	7	0	2	0	0	0	0	0	0	0	0	0	0	0	0	0	0	0	0	3
4	Khasinda	0	145	0	20	0	1	0	0	0	0	0	0	0	0	0	0	0	0	0	0	0	0	4
5	Misc	0	171	0	75	0	20	0	0	0	0	0	0	0	0	0	0	0	0	0	0	0	0	5
6	Prashat	0	5	0	3	0	4	0	0	0	0	0	0	0	0	0	0	0	0	0	0	0	0	6
7	Sju	0	27	0	2	0	1	0	0	0	0	0	0	0	0	0	0	0	0	0	0	0	0	7
8	Sista	0	1	0	1	0	1	0	0	0	0	0	0	0	0	0	0	0	0	0	0	0	0	8
9	Srisha	0	20	0	2	0	11	0	2	0	2	0	0	0	0	0	0	0	0	0	0	0	0	9
0	Suar	0	4	0	1	0	1	0	0	0	0	0	0	0	0	0	0	0	0	0	0	0	0	0
1	Stat	0	5	0	0	0	0	0	0	0	0	0	0	0	0	0	0	0	0	0	0	0	0	1
2	Rinuli	0	1	0	2	0	1	0	0	0	0	0	0	0	0	0	0	0	0	0	0	0	0	2
3	Kutua	0	2	0	3	0	1	0	0	0	0	0	0	0	0	0	0	0	0	0	0	0	0	3
4	Khna	0	1	0	1	0	3	0	0	0	0	0	0	0	0	0	0	0	0	0	0	0	0	4
5	Rai	0	6	0	1	0	1	0	0	0	0	0	0	0	0	0	0	0	0	0	0	0	0	5
TOTAL		0	678	0	9	0	181	0	2	0	18	0	1	0	0	0	0	0	0	0	0	0	0	1

Grand Total (N-D)

Remarks

Name of Species
Below 0.5 mtrs
0.5 to 1.59 mtrs
1.60 to 3.99 mtrs
4.00 to 6.99 mtrs
7.00 to 14.9 mtrs
15.00 to 31.9 mtrs
32.00 to 63.9 mtrs
64.00 to 127.9 mtrs
128.00 to 255.9 mtrs
256.00 to 511.9 mtrs
512.00 to 1023.9 mtrs

11/11/2011

Forest Dept. Office
Forest Range Office
Forest Range Office
Forest Range Office

11/11/2011

TREE ENUMERATION LIST

Gandhamardan Iron Ore Mines

Block - "A"

Plot No. PRF - 13

Area-141.5 x 141.5

Sl No.	Name of the species	Girth (In Mtrs.)	Height (In Mtrs.)	Remarks	
				Normal	Defective
1	Misc	1.62	3.00		D
2	Mahasindu	0.40	4.60		D
3	Jamu	0.40	2.00		D
4	Mahasindu	0.53	3.00		D
5	Shal	0.48	4.00		D
6	Shal	0.57	4.00		D
7	Khakada	0.57	1.00		D
8	Sirisha	0.94	5.00	N	
9	Mahasindu	0.87	4.00		D
10	Shal	0.37	4.00		D
11	Jamu	0.47	4.00		D
12	Shal	0.80	4.00		D
13	Raj	1.05	6.00		D
14	Mahasindu	0.75	2.00		D
15	Jamu	0.30	2.00		D
16	Shal	0.40	4.00		D
17	Jamu	0.70	3.00		D
18	Sumari	0.35	2.00		D
19	Mahasindu	0.40	3.00		D
20	Mahasindu	0.61	4.00		D
21	Misc	0.62	3.00		D
22	Misc	0.59	3.00		D
23	Shal	0.64	5.00		D
24	Shal	0.62	5.00	Normal	
25	Shal	0.45	3.00		D
26	Mahasindu	0.46	4.00		D
27	Sirisha	0.71	5.00		D
28	Mahasindu	0.54	2.00		D
29	Mahasindu	0.55	2.00		D
30	Mahasindu	0.41	3.00		D
31	Jamu	0.45	2.00		D
32	Mahasindu	0.42	2.00		D
33	Shal	0.75	2.00		D
34	Misc	0.40	2.00		D
35	Misc	0.38	2.00		D
36	Misc	0.52	2.00		D
37	Jamu	0.40	3.00		D
38	Mahasindu	0.39	3.00		D
39	Jamu	0.60	1.00		D
40	Shal	0.84	4.00		D
41	Mahasindu	0.64	2.00		D
42	Misc	0.33	2.00		D
43	Mahasindu	0.58	1.00		D
44	Shal	0.53	2.00		D
45	Shal	0.45	3.00		D
46	Misc	0.43	1.00		D
47	Mahasindu	0.53	2.00		D
48	Shal	0.68	3.00		D
49	Mahasindu	0.55	2.00		D
50	Mahasindu	0.47	4.00		D

[Handwritten signature]

Gandhamardan
Baarkati

ABSTRACT

Sl No.	Name of Species	Below 0.3 mtrs	0.3m to 0.59 mtrs		0.6m to 0.89 mtrs		0.90m to 1.19		1.20m to 1.49		1.50m to 1.79		1.80 mtrs and		Total		Grand Total	Remarks	
			N	D	N	D	N	D	N	D	N	D	N	D	N	D			
1	Chatani															0	1	1	
2	Mahasindu			13		4										0	17	17	
3	Jamu			5		2										0	7	7	
4	Shal			7	1	5										1	12	13	
5	Khakada			1												0	1	1	
6	Sirisha					1	1									1	2	2	
7	Rai							1								0	1	1	
8	Samari			1												0	1	1	
9	Misc			6		1										0	7	7	
10																0	0	0	
11																0	0	0	
12																0	0	0	
13																0	0	0	
14																0	0	0	
15																0	0	0	
16																0	0	0	
17																0	0	0	
18																0	0	0	
19																0	0	0	
20																0	0	0	
TOTAL				33	1	13		1	1							2	48	50	

[Handwritten Signature]
Forest Guard

[Handwritten Signature]
Forest Section Officer
Sunkari

Range Officer

TREE ENUMERATION LIST

Gandhamardan Iron Ore Mines

Plot No. PRF -13

Area-141.5 x 141.5

Block - "A"

Area-

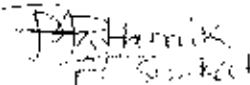
Sl No.	Name of the species	Girth (In Mtrs.)	Height (In Mtrs.)	Remarks	
				Normal	Defective
51	Mahasindu	0.52	3.00		D
52	Mahasindu	0.30	1.00		D
53	Misc	0.70	3.00		D
54	Shal	0.43	5.00		D
55	Shal	0.82	5.00		D
56	Khakada	0.30	3.00		D
57	Kurumia	0.46	3.00		D
58	Mahasindu	0.45	3.00		D
59	Janu	0.36	2.00		D
60	Shal	0.48	4.00		D
61	Khakada	0.30	3.00		D
62	Shal	0.34	3.00		D
63	Shal	0.48	4.00		D
64	Janu	0.30	3.00		D
65	Shal	0.41	4.00		D
66	Shal	0.54	4.00		D
67	Mahasindu	0.30	2.00		D
68	Mahasindu	0.30	2.00		D
69	Kusum	0.30	2.00		D
70	Shal	0.40	4.00		D
71	Shal	0.62	5.00	Normal	
72	Misc	1.05	5.00		D
73	Misc	0.30	2.00		D
74	Misc	0.30	3.00		D
75	Baranga	0.57	5.00		D
76	Misc	0.50	2.00		D
77	Shal	0.86	5.00		D
78	Janu	0.30	2.00		D
79	Janu	0.57	3.00		D
80	Khakada	0.31	3.00		D
81	Shal	0.34	3.00		D
82	Shal	0.46	4.00		D
83	Shal	0.30	5.00		D
84	Shal	0.30	2.00		D
85	Shal	0.43	6.00		D
86	Mahasindu	0.38	4.00		D
87	Shal	0.36	5.00		D
88	Mahasindu	0.35	3.00		D
89	Shal	0.52	5.00		D
90	Misc	0.40	3.00		D
91	Sirisha	0.48	6.00	Normal	
92	Shal	0.42	5.00	Normal	
93	Shal	0.62	6.00	Normal	
94	Mahasindu	0.44	2.00		D
95	Shal	0.53	3.00		D
96	Janu	0.52	3.00		D
97	Khakada	0.82	2.00		D
98	Rai	1.69	3.00		D
99	Mahasindu	0.68	3.00		D
100	Misc	0.45	2.00		D

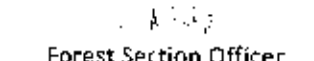
Dr. J. H. J. J.
S.A. Suakari

S. R. J.
Forest Section Officer
Suakari

ABSTRACT

Sl No.	Name of Species	Below 0.3 mtrs	0.3m to 0.59 mtrs		0.6m to 0.89 mtrs		0.90m to 1.19		1.20m to 1.49		1.50m to 1.79		1.80 mtrs and		Total		Grand Total	Remarks
			N	D	N	D	N	D	N	D	N	D	N	D	N	D		
1	Mahasindu			8		1									0	9	9	
2	Misc			5		1		1							0	7	7	
3	Shal		1	14	2	3									3	17	20	
4	Khakada			3		1									0	4	4	
5	Kuruma			1											0	1	1	
6	Sunari			1											0	1	1	
7	Jamu			4											0	4	4	
8	Kusuma			1											0	1	1	
9	Baranga			1											0	1	1	
10	Sirisha		1												1	0	1	
11	Rai											1			0	1	1	
12															0	0	0	
13															0	0	0	
14															0	0	0	
15															0	0	0	
16															0	0	0	
17															0	0	0	
18															0	0	0	
19															0	0	0	
20															0	0	0	
TOTAL			2	38	2	6		1					1		4	46	50	


 Forest Guard


 Forest Section Officer
 Bunkari

Range Officer

TREE ENUMERATION LIST

Gandhanardan Iron Ore Mines

Block - "A"

Plot No. PRE - 13

Area-

Area-141.5 x 141.5

Sl No.	Name of the species	Girth (In Mtrs.)	Height (In Mtrs.)	Remarks	
				Normal	Defective
101	Jambu	0.30	3.00		D
102	Jambu	0.71	3.00		D
103	Sirisha	0.91	4.00	Normal	
104	Sirisha	0.58	3.00		D
105	Sirisha	0.52	1.00		D
106	Harida	0.45	1.00		D
107	Shal	0.57	6.00		D
108	Asan	0.44	5.00	Normal	
109	Baranga	0.42	4.00		D
110	Mahasindu	0.35	1.50		D
111	Rananga	0.37	2.00		D
112	Jambu	0.35	2.00		D
113	Baranga	0.95	3.00		D
114	Kumbhi	0.58	2.00		D
115	Sirisha	0.75	6.00	Normal	
116	Misc	0.60	2.00		D
117	Sirisha	0.75	2.00		D
118	Amba	1.05	4.00		D
119	Misc	0.48	3.00		D
120	Mahasindu	0.60	2.00		D
121	Misc	0.66	4.00		D
122	Misc	0.60	2.00		D
123	Misc	0.80	2.00		D
124	Asan	0.68	6.00	Normal	
125	Mahasindu	0.68	2.00		D
126	Jambu	0.57	2.00		D
127	Jalhei	0.57	4.00		D
128	Misc	0.90	2.00		D
129	Mahasindu	0.64	3.00		D
130	Mahasindu	0.80	2.00		D
131	Mahasindu	0.44	4.00		D
132	Mahasindu	0.43	3.00		D
133	Mahasindu	0.58	3.00		D
134	Mahasindu	0.34	4.00		D
135	Shal	0.30	4.00		D
136	Jalhei	1.41	5.00	Normal	
137	Mahasindu	0.31	3.00		D
138	Shal	0.35	3.00		D
139	Mahasindu	0.35	2.00		D
140	Shal	0.40	4.00		D
141	Shal	0.41	5.00		D
142	Shal	0.41	5.00		D
143	Shal	0.37	5.00		D
144	Misc	0.45	4.00		D
145	Shal	0.35	4.00		D
146	Kusum	0.78	6.00		D
147	Kusum	0.68	5.00		D
148	Kusum	0.85	5.00		D
149	Jalhei	0.70	5.00		D
150	Khakada	1.48	3.00		D

D. K. G. S. S.
D. K. G. S. S.

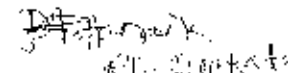
(15/10)

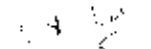
Section Officer

Sukrati

ABSTRACT

Sl No.	Name of Species	Below 0.3 mtrs	0.3m to 0.59 mtrs		0.6m to 0.89 mtrs		0.90m to 1.19		1.20m to 1.49		1.50m to 1.79		1.80 mtrs and		Total		Grand Total	Remarks
			N	D	N	D	N	D	N	D	N	D	N	D	N	D		
1	Jagun			3		1									0	4	4	
2	Sirisha			2	1	1	1								2	3	5	
3	Harida			1											0	1	1	
4	Shal			8											0	8	8	
5	Asan		1		1										2	0	2	
6	Baranga			1				1							0	2	2	
7	Mahasindu			7		4									0	11	11	
8	Rananga			1											0	1	1	
9	Kumbhi			1											0	1	1	
10	Misc			2		4		1							0	7	7	
11	Amba						1								1	0	1	
12	Jalbei			1		1			1						1	2	3	
13	Rusuma					3									0	3	3	
14	Krakada									1					0	1	1	
15															0	0	0	
16															0	0	0	
17															0	0	0	
18															0	0	0	
19															0	0	0	
20															0	0	0	
TOTAL			1	27	2	14	2	2	1	1					6	41	50	


 Forest Guard


 Forest Section Officer
 Sukatti

Range Officer

TREE ENUMERATION LIST

Gandhamardan Iron Ore Mines

Block - "A"

Plot No. PRF - 13

Area-141.5 x 141.5

Sl No.	Name of the species	Girth (In Mtrs.)	Height (In Mtrs.)	Remarks	
				Normal	Defective
151	Misc	0.41	2.00		D
152	Mahasindu	0.45	1.00		D
153	Shal	0.40	4.00		D
154	Shal	0.30	2.00		D
155	Jamu	0.64	3.00		D
156	Jamu	0.40	2.00		D
157	Mahasindu	0.30	3.00		D
158	Jalhei	0.37	3.00		D
159	Mahasindu	0.30	3.00		D
160	Misc	0.97	2.00		D
161	Jamu	0.34	3.00		D
162	Jalhei	0.57	3.00		D
163	Mahasindu	0.43	5.00		D
164	Jamu	0.40	5.00		D
165	Mahasindu	0.57	3.00		D
166	Misc	0.44	4.00		D
167	Asan	0.42	4.00		D
168	Sirisha	0.41	5.00		D
169	Mahasindu	0.36	3.00		D
170	Baranga	0.74	4.00		D
171	Jamu	0.37	2.00		D
172	Khakada	1.16	4.00		D
173	Mahasindu	0.35	2.00		D
174	Shal	0.62	5.00	Normal	
175	Asan	0.57	4.00	Normal	
176	Jamu	0.36	3.00		D
177	Mahasindu	0.40	3.00		D
178	Mahasindu	0.32	3.00		D
179	Misc	0.43	3.00		D
180	Shal	0.58	6.00	Normal	
181	Mahasindu	0.45	2.00		D
182	Asan	0.57	4.00	Normal	
183	Misc	0.60	3.00		D
184	Misc	0.55	2.00		D
185	Shal	0.96	5.00	Normal	
186	Mahasindu	0.70	2.00		D
187	Mahasindu	0.51	2.00		D
188	Mahasindu	1.05	2.00		D
189	Jamu	0.65	3.00		D
190	Misc	0.98	4.00		D
191	Misc	0.46	2.00		D
192	Mahasindu	0.58	4.00		D
193	Misc	1.15	3.00		D
194	Sirisha	0.97	2.00		D
195	Jalhei	0.37	3.00		D
196	Shal	0.68	6.00	Normal	
197	Shal	0.50	3.00		D
198	Sirisha	0.88	6.00	Normal	
199	Misc	0.49	2.00		D
200	Mahasindu	0.41	2.00		D

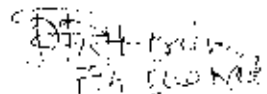
[Handwritten Signature]

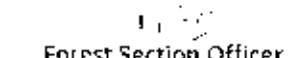
[Handwritten Text]

Buakati

ABSTRACT

Sl No.	Name of Species	Below 0.3 mtrs	0.3m to 0.59 mtrs		0.6m to 0.89 mtrs		0.90m to 1.19		1.20m to 1.49		1.50m to 1.79		1.80 mtrs and		Total		Grand Total	Remarks
			N	D	N	D	N	D	N	D	N	D	N	D	N	D		
1	Misc			6				2		1					0	9	9	
2	Mahasindu			13		1		1							0	15	15	
3	Shal		1	3	2		1								4	3	7	
4	Jamu			5		2									0	7	7	
5	Jalhei			3											0	3	3	
6	Asan		2	1											2	1	3	
7	Sirisha			1	1		1								2	1	3	
8	Baranga					1									0	1	1	
9	Rananga					1									0	1	1	
10	Khakada						1								1	0	1	
11															0	0	0	
12															0	0	0	
13															0	0	0	
14															0	0	0	
15															0	0	0	
16															0	0	0	
17															0	0	0	
18															0	0	0	
19															0	0	0	
20															0	0	0	
TOTAL			3	32	3	5	3	3		1					9	41	50	


 Forest Guard


 Forest Section Officer
 Forest Section Officer
 Sukgai

Range Officer

TREE ENUMERATION LIST

Gandhamardam Iron Ore Mines

Block "A"

Plot No. PRF - 13
Area-141.5 x 141.5

Sl No.	Name of the species	Girth (In Mtrs.)	Height (In Mtrs.)	Remarks	
				Normal	Defective
201	Jamu	0.34	4.00		D
202	Mahasindu	1.02	2.00		D
203	Asan	0.65	2.00		D
204	Shal	1.08	2.00		D
205	Shal	0.52	5.00		D
206	Jamu	0.42	2.00		D
207	Jamu	0.41	2.00		D
208	Jamu	0.53	3.00		D
209	Barango	1.15	2.00		D
210	Shal	0.35	3.00		D
211	Mahasindu	0.52	3.00		D
212	Mahasindu	0.32	3.00		D
213	Mahasindu	0.33	3.00		D
214	Shal	0.51	6.00		D
215	Misc	0.50	3.00		D
216	Shal	0.42	4.00		D
217	Mahasindu	0.32	2.00		D
218	Mahasindu	0.33	3.00		D
219	Misc	0.4	2.00		D
220	Shal	0.49	5.00		D
221	Baranga	0.87	5.00		D
222	Mahasindu	0.30	2.00		D
223	Sirisha	0.50	5.00		D
224	Shal	0.40	4.00		D
225	Khakada	0.32	2.00		D
226	Jamu	0.36	3.00		D
227	Misc	0.60	3.00		D
228	Mahasindu	0.34	2.00		D
229	Khakada	0.30	4.00		D
230	Misc	0.46	3.00		D
231	Misc	0.40	2.00		D
232	Khakada	0.32	3.00		D
233	Mahasindu	0.33	2.00		D
234	Shal	0.39	3.00		D
235	Asan	0.40	5.00		D
236	Asan	0.53	3.00		D
237	Sirisha	0.44	5.00		D
238	Shal	0.83	8.00	Normal	
239	Jalhei	0.32	2.00		D
240	Khakada	0.40	3.00		D
241	Sirisha	0.53	3.00		D
242	Shal	1.28	5.00	Normal	
243	Shal	0.36	3.00		D
244	Shal	0.38	4.00		D
245	Misc	0.30	2.00		D
246	Shal	0.44	3.00		D
247	Shal	0.60	5.00		D
248	Bahada	0.48	5.00		D
249	Baranga	0.72	3.00		D
250	Bahada	0.36	5.00		D

[Handwritten Signature]
14/05/2024

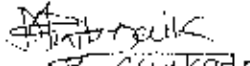
M. K. S.

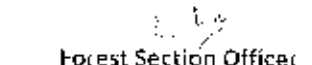
Forest Section Officer

Suakati

ABSTRACT

Sl No.	Name of Species	Below 0.3 mtrs	0.3m to 0.59 mtrs		0.6m to 0.89 mtrs		0.90m to 1.19		1.20m to 1.49		1.50m to 1.79		1.80 mtrs and		Total		Grand Total	Remarks
			N	D	N	D	N	D	N	D	N	D	N	D	N	D		
1	Asan			2		1									0	3	3	
2	Bahada			2											0	2	2	
3	Baranga					2		1							0	3	3	
4	Jalhet			1											0	1	1	
5	Jamu			5											0	5	5	
6	Khakada			4											0	4	4	
7	Mahasindu			8				1							0	9	9	
8	Misc			5		1									0	6	6	
9	Shal			10		1		1		1					2	12	14	
10	Sirisha			3											0	3	3	
11															0	0	0	
12															0	0	0	
13															0	0	0	
14															0	0	0	
15															0	0	0	
16															0	0	0	
17															0	0	0	
18															0	0	0	
19															0	0	0	
20															0	0	0	
TOTAL				40		1		5		3		1			2	48	50	


 Forest Guard


 Forest Section Officer
 सुकृति

Range Officer

TREE ENUMERATION LIST

Gaundhamardan Iron Ore Mines

Block - "A"

Area-

Plot No. PRF - 13

Area-141.5 x 141.5

Sl No.	Name of the species	Girth (In Mtrs.)	Height (In Mtrs.)	Remarks	
				Normal	Defective
251	Shal	0.70	5.00		D
252	Asan	0.45	4.00		D
253	Mahasindu	0.51	2.00		D
254	Mahasindu	0.62	2.00		D
255	Shal	0.60	5.00		D
256	Misc	0.95	3.00		D
257	Jamu	0.64	2.00		D
258	Mahasindu	0.45	2.00		D
259	Shal	0.52	3.00		D
260	Shal	0.75	6.00		D
261	Mahasindu	0.46	3.00		D
262	Asan	0.64	3.00		D
263	Mahasindu	0.63	4.00		D
264	Mahasindu	0.53	3.00		D
265	Mahasindu	0.71	4.00		D
266	Jamu	0.40	3.00		D
267	Asan	0.70	4.00	Normal	D
268	Jamu	0.65	5.00		D
269	Sirisha	0.81	4.00	Normal	D
270	Shal	0.76	5.00		D
271	Shal	0.77	5.00		D
272	Jamu	0.35	3.00		D
273	Asan	0.37	2.00		D
274	Shal	0.74	7.00	Normal	D
275	Misc	1.06	3.00		D
276	Khakada	0.40	3.00		D
277	Mahasindu	0.60	3.00		D
278	Khakada	0.45	3.00		D
279	Shal	0.35	2.50		D
280	Asan	0.46	3.00		D
281	Misc	0.35	2.00		D
282	Mahasindu	0.37	3.00		D
283	Misc	0.34	3.00		D
284	Jahet	0.55	3.00		D
285	Mahasindu	0.40	3.00		D
286	Shal	1.00	6.00		D
287	Barango	0.76	4.00		D
288	Kusum	0.30	2.00		D
289	Shal	0.60	4.00		D
290	Asan	0.52	2.00		D
291	Shal	0.62	5.00		D
292	Shal	0.32	3.00		D
293	Misc	0.49	3.00		D
294	Mahasindu	0.65	6.00	Normal	D
295	Shal	0.75	7.00		D
296	Asan	0.60	4.00		D
297	Misc	0.45	3.00		D
298	Sirisha	0.40	4.00		D
299	Jamu	0.40	3.00		D
300	Shal	0.60	5.00	Normal	D

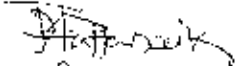
[Handwritten Signature]

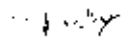
Forest Section Officer

Suakati

ABSTRACT

Sl No.	Name of Species	Below 0.3 mtrs	0.3m to 0.59 mtrs		0.6m to 0.89 mtrs		0.90m to 1.19		1.20m to 1.49		1.50m to 1.79		1.80 mtrs and		Total		Grand Total	Remarks
			N	D	N	D	N	D	N	D	N	D	N	D	N	D		
1	Asan			4	1	2									1	6	7	
2	Baranga					1									0	1	1	
3	Jalhei			1											0	1	1	
4	Jamu			3		2									0	5	5	
5	Khakada			2											0	2	2	
6	Kusum			1											0	1	1	
7	Mahasindu			6	1	4									1	10	11	
8	Misc			4				2							0	6	6	
9	Shal			3	2	8		1							2	12	14	
10	Sirisha			1	1										1	1	2	
11															0	0	0	
12															0	0	0	
13															0	0	0	
14															0	0	0	
15															0	0	0	
16															0	0	0	
17															0	0	0	
18															0	0	0	
19															0	0	0	
20															0	0	0	
TOTAL				25	5	17		3							5	45	50	


 Forest Guard


 Forest Section Officer
 Sakali

Range Officer

TREE ENUMERATION LIST

Gandhamardan Iron Ore Mines

Block - "A"

Plot No. PRF - 13
Area-141.5 x 141.5

Area-

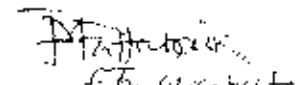
Sl No.	Name of the species	Girth (In Mtrs.)	Height (In Mtrs.)	Remarks
301	Shal	0.30	3.00	D
302	Jamu	0.34	3.00	D
305	Kusum	0.35	2.00	D
304	Shal	0.53	6.00	D
305	Khakada	0.30	3.00	D
306	Asan	0.82	7.00	Normal
307	Sirisha	0.53	6.00	Normal
308	Jamu	0.53	2.00	D
309	Shal	0.40	5.00	D
310	Asan	0.60	6.00	Normal
311	Misc	0.42	3.00	D
312	Misc	0.3	2.00	D
313	Asan	0.32	3.00	D
314	Shal	0.86	5.00	D
315	Kusum	0.28	4.00	D
316	Misc	0.45	2.00	D
317	Shal	0.41	5.00	D
318	Shal	0.30	3.00	D
319	Jalhei	0.38	3.00	D
320	Asan	0.70	5.00	Normal
321	Jamu	0.53	3.00	D
322	Khakada	0.40	5.00	D
323	Jamu	0.55	2.00	D
324	Shal	0.45	3.00	D
325	Jamu	0.42	3.00	D
326	Kusum	0.52	2.00	D
327	Asan	0.53	5.00	D
328	Sirisha	0.62	4.00	D
329	Sirisha	0.61	5.00	D
330	Misc	0.35	4.00	D
331	Jamu	0.30	2.00	D
332	Shal	0.52	4.00	D
333	Jamu	0.54	3.00	D
334	Jamu	0.71	4.00	Normal
335	Shal	0.51	4.00	D
336	Kumbhi	0.45	4.00	D
337	Shal	0.74	6.00	Normal
338	Asan	0.36	2.00	D
339	Misc	0.42	4.00	D
340	Misc	0.45	3.00	D
341	Shal	0.75	4.00	Normal
342	Jamu	0.30	2.00	D
343	Jamu	0.37	3.00	D
344	Jamu	0.38	3.00	D
345	Shal	0.53	5.00	D
346	Sirisha	0.70	5.00	D
347	Shal	0.47	4.00	D
348	Shal	0.50	2.00	D
349	Sirisha	0.53	4.00	D
350	Shal	0.76	5.00	D

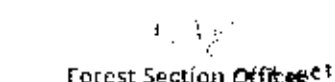
(Handwritten Signature)
For: [unclear]

(Handwritten Signature)
District Extension Officer
Bhilai

ABSTRACT

Sl No.	Name of Species	Below 0.3 mtrs	0.3m to 0.59 mtrs		0.6m to 0.89 mtrs		0.90m to 1.19		1.20m to 1.49		1.50m to 1.79		1.80 mtrs and		Total		Grand Total	Remarks
			N	D	N	D	N	D	N	D	N	D	N	D				
1	Asan			3	3										3	3	6	
2	Jalhei			1											0	1	1	
3	Jamu			10	1										1	10	11	
4	Khakada			2											0	2	2	
5	Kumbhi			1											0	1	1	
6	Kusum	1		2											0	2	2	
7	Misc			6											0	6	6	
8	Shal			11	2	2									2	13	15	
9	Slrisha		1	1		3									1	4	5	
10															0	0	0	
11															0	0	0	
12															0	0	0	
13															0	0	0	
14															0	0	0	
15															0	0	0	
16															0	0	0	
17															0	0	0	
18															0	0	0	
19															0	0	0	
20															0	0	0	
TOTAL		1	1	37	6	5									7	42	49	


 Forest Guard


 Forest Section Officer

Range Officer

TREE ENUMERATION LIST

Gandhamardan Iron Ore Mines

Block - "A"

Plot No. PRF - 13

Area-141.5 x 141.5

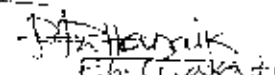
Sl No.	Name of the species	Girth (In Mtrs.)	Height (In Mtrs.)	Remarks	
				Normal	Defective
351	Jamu	0.70	5.00	Normal	
352	Asan	0.51	6.00		D
353	Misc	0.43	2.00		D
354	Shal	0.63	6.00	Normal	
355	Mahasindu	0.54	2.00		D
356	Misc	0.32	3.00		D
357	Misc	0.50	3.00		D
358	Shal	0.63	8.00	Normal	
359	Mahasindu	0.41	3.00		D
360	Jamu	0.52	3.00		D
361	Shal	0.34	4.00		D
362	Shal	0.45	5.00		D
363	Shal	0.60	4.00		D
364	Misc	0.38	4.00		D
365	Shal	0.58	7.00		D
366	Mahasindu	0.74	4.00		D
367	Kusum	0.46	3.00		D
368	Sunari	0.48	3.00		D
369	Khakada	0.36	3.00		D
370	Mahasindu	0.30	2.00		D
371	Kusum	0.54	3.00		D
372	Shal	0.64	7.00		D
373	Sunari	0.30	3.00		D
374	Shal	1.13	8.00		D
375	Shal	0.55	4.00		D
376	Sirisha	0.55	5.00		D
377	Khakada	0.45	3.00		D
378	Shal	0.65	6.00	Normal	
379	Misc	0.35	2.00		D
380	Mahasindu	0.45	3.00		D
381	Baranga	1.05	7.00		D
382	Jamu	0.50	2.00		D
383	Misc	0.55	4.00		D
384	Khakada	0.58	5.00		D
385	Khakada	0.30	3.00		D
386	Shal	0.34	3.00		D
387	Misc	0.44	2.00		D
388	Misc	0.60	4.00		D
389	Sirisha	0.83	5.00	Normal	
390	Mahasindu	0.50	3.00		D
391	Jamu	0.57	4.00		D
392	Mahasindu	0.56	2.00		D
393	Mahasindu	0.36	3.00		D
394	Sunari	0.35	3.00		D
395	Khakada	0.42	4.00		D
396	Sirisha	0.73	5.00	Normal	
397	Mahasindu	0.62	3.00		D
398	Jamu	0.42	2.00		D
399	Jamu	0.50	2.00		D
400	Mahasindu	0.35	3.00		D

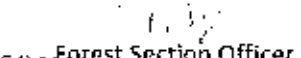
[Handwritten Signature]
[Handwritten Name]
 Forest Officer

Suakar

ABSTRACT

Sl No.	Name of Species	Below 0.3 mtrs	0.3m to 0.59 mtrs		0.6m to 0.89 mtrs		0.90m to 1.19		1.20m to 1.49		1.50m to 1.79		1.80 mtrs and		Total		Grand Total	Remarks
			N	D	N	D	N	D	N	D	N	D	N	D	N	D		
1	Asan			1											0	1	1	
2	Baranga							1							0	1	1	
3	Jatnu			5	1										1	5	6	
4	Khakada			5											0	5	5	
5	Kusum			2											0	2	2	
6	Mahasindur			8		2									0	10	10	
7	Misc			7		1									0	8	8	
8	Shal			4	3	3		1							3	8	11	
9	Sirisha			1	2										2	1	3	
10	Sunari			3											0	3	3	
11															0	0	0	
12															0	0	0	
13															0	0	0	
14															0	0	0	
15															0	0	0	
16															0	0	0	
17															0	0	0	
18															0	0	0	
19															0	0	0	
20															0	0	0	
TOTAL				36	6	6		2							6	44	50	


 Forest Guard
 Bhaktakati


 Forest Section Officer
 Bhaktakati

Range Officer

TREE ENUMERATION LIST

Gandhamardan Iron Ore Mines

Block - "A"

Plot No. PRF - 13
Area-141.5 X 141.5

Area-

Sl No.	Name of the species	Girth (In Mtrs.)	Height (In Mtrs.)	Remarks	
				Normal	Defective
401	Mahasindu	0.40	4.00		D
402	Jamu	0.50	4.00		D
403	Jamu	0.52	4.00		D
404	Mahasindu	0.52	5.00		D
405	Jamu	0.50	2.00		D
406	Shal	0.50	5.00		D
407	Shal	0.62	6.00		D
408	Mahasindu	0.31	3.00		D
409	Mahasindu	0.28	1.00		D
410	Shal	0.57	3.00		D
411	Jalhei	0.36	2.00		D
412	Jamu	0.40	1.00		D
413	Khakaca	0.77	3.00		D
414	Shal	0.50	5.00		D
415	Shal	1.95	5.00	Normal	
416	Jalhei	0.65	5.00		D
417	Jamu	0.39	3.00		D
418	Shal	0.34	2.00		D
419	Mahasindu	0.30	2.00		D
420	Jamu	0.32	3.00		D
421	Mahasindu	0.35	2.00		D
422	Shal	0.40	4.00		D
423	Kusum	0.45	2.00		D
424	Shal	0.50	4.00		D
425	Misc	0.42	3.00		D
426	Misc	0.50	2.00		D
427	Shal	0.66	6.00		D
428	Shal	0.38	4.00		D
429	Jamu	0.35	1.00		D
430	Mahasindu	0.36	2.00		D
431	Mahasindu	0.50	5.00		D
432	Mahasindu	0.32	2.00		D
433	Shal	0.34	3.00		D
434	Jamu	0.37	2.00		D
435	Kusum	0.60	2.00		D
436	Jalhei	0.30	3.00		D
437	Jamu	0.34	5.00		D
438	Misc	0.32	4.00		D
439	Mahasindu	0.38	2.00		D
440	Shal	0.34	4.00		D
441	Shal	0.56	3.00		D
442	Mahasindu	0.33	2.00		D
443	Kusum	0.45	3.00		D
444	Jamu	0.30	2.00		D
445	Jamu	0.30	3.00		D
446	Mahasindu	0.29	2.00		D
447	Mahasindu	0.33	2.00		D
448	Misc	0.48	3.00		D
449	Misc	0.32	2.00		D
450	Jamu	0.43	4.00		D

[Signature]
Forest Officer
S. 10/12/20

ABSTRACT

Sl No.	Name of Species	Below 0.3 mtrs	0.3 m to 0.59 mtrs		0.6m to 0.89 mtrs		0.90m to 1.19		1.20m to 1.49		1.50m to 1.79		1.80 mtrs and		Total		Grand Total	Remarks
			N	D	N	D	N	D	N	D	N	D	N	D	N	D		
1	Jalhei			2		1									0	3	3	
2	Jalm			12											0	12	12	
3	Khakada					1									0	1	1	
4	Kusum			2		1									0	3	3	
5	Mahasindri	2		11											0	11	11	
6	Misc			5											0	5	5	
7	Shal			10		2	1								1	12	13	
8															0	0	0	
9															0	0	0	
10															0	0	0	
11															0	0	0	
12															0	0	0	
13															0	0	0	
14															0	0	0	
15															0	0	0	
16															0	0	0	
17															0	0	0	
18															0	0	0	
19															0	0	0	
20															0	0	0	
TOTAL:		2		42		5	1								1	47	48	

H. H. G. G.
Forest Guard

[Signature]
Forest Officer
Bakali

Range Officer

TREE ENUMERATION LIST

Gandhamardan Iron Ore Mines

Plot No. PRF - 13

Area-141.5 x 141.5

Block - "A"

Area-

Sl No.	Name of the species	Girth (In Mtrs.)	Height (In Mtrs.)	Remarks	
				Normal	Defective
451	Shal	0.45	6.00		D
452	Shal	0.43	7.00		D
453	Sunari	0.50	3.00		D
454	Shal	0.43	4.00		D
455	Khakada	0.67	2.00		D
456	Mahasindu	0.40	4.00		D
457	Mahasindu	0.50	4.00		D
458	Mahasindu	0.57	5.00		D
459	Matasindu	0.58	7.00		D
460	Shal	0.53	3.00		D
461	Mahasindu	0.37	3.00		D
462	Shal	0.45	5.00		D
463	Jamu	0.37	3.00		D
464	Jamu	0.30	3.00		D
465	Misc	1.5	5.00		D
466	Sirisha	0.68	7.00		D
467	Misc	0.47	5.00		D
468	Bahada	0.54	2.00		D
469	Mahasindu	0.68	5.00		D
470	Mahasindu	0.33	3.00		D
471	Jamu	0.34	4.00		D
472	Mahasindu	0.35	4.00		D
473	Jamu	0.45	2.00		D
474	Jamu	0.35	3.00		D
475	Shal	0.40	1.00		D
476	Jalhei	0.97	3.00		D
477	Mahasindu	0.73	4.00	Normal	
478	Jalhei	0.30	2.00		D
479	Misc	0.28	2.00		D
480	Khakada	0.39	2.00		D
481	Shal	0.81	2.00		D
482	Shal	0.30	3.00		D
483	Misc	0.38	2.00		D
484	Mahasindu	0.51	2.00		D
485	Kusum	0.47	2.00		D
486	Shal	0.66	5.00	Normal	
487	Jamu	0.37	2.00		D
488	Misc	0.66	4.00		D
489	Misc	0.51	2.00		D
490	Mahasindu	0.27	2.00		D
491	Shal	0.58	5.00		D
492	Khakada	0.35	2.00		D
493	Sunari	0.55	3.00		D
494	Mahasindu	0.64	3.00		D
495	Sirisha	0.40	2.00		D
496	Shal	0.53	4.00		D
497	Misc	0.30	2.00		D
498	Shal	0.39	3.00		D
499	Asan	0.47	4.00		D
500	Shal	0.32	3.00		D

[Handwritten Signature]

F. G. Sankar

[Handwritten Signature]

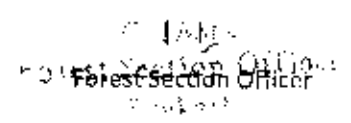
Forest Section Officer
Bunkati

ABSTRACT

Sl No.	Name of Species	Below 0.3 mtrs	0.3m to 0.59 mtrs		0.6m to 0.89 mtrs		0.90m to 1.19		1.20m to 1.49		1.50m to 1.79		1.80 mtrs and		Total		Grand Total	Remarks
			N	D	N	D	N	D	N	D	N	D	N	D	N	D		
1	Asan			1											0	1	1	
2	Bahada			1											0	1	1	
3	Jallej			1				1							0	2	2	
4	Jamu			6											0	6	6	
5	Khakada			2		1									0	3	3	
6	Kusum			1											0	1	1	
7	Mahasindu	1		8	1	2									1	10	11	
8	Misc	1		4		1						1			0	6	6	
9	Shal			11	1	1									1	12	13	
10	Srisha			1		1									0	2	2	
11	Sunari			2											0	2	2	
12															0	0	0	
13															0	0	0	
14															0	0	0	
15															0	0	0	
16															0	0	0	
17															0	0	0	
18															0	0	0	
19															0	0	0	
20															0	0	0	
TOTAL		2		38	2	6		1				1			2	46	48	

M. K. Singh
Forest Guard

Forest Guard


 Forest Section Officer

Range Officer

TREE ENUMERATION LIST

Gandhamardan Iron Ore Mines

Plot No. PRF - 13

Area-141.5 x 141.5

Block - "A"

Area-

Sl No.	Name of the species	Girth (In Mtrs.)	Height (In Mtrs.)	Remarks	
				Normal	Defective
501	Jamu	0.30	4.00		D
502	Rimuli	0.71	4.00		D
503	Rimuli	1.02	3.00		D
504	Rimuli	0.72	5.00		D
505	Shal	0.50	1.00		D
506	Rimuli	0.31	3.00		D
507	Shal	0.37	2.00		D
508	Misc	1.33	3.00		D
509	Misc	0.30	2.00		D
510	Shal	0.60	2.00		D
511	Jamu	0.58	3.00		D
512	Shal	0.30	3.00		D
513	Shal	0.33	5.00		D
514	Mahasindu	0.30	3.00		D
515	Asan	0.65	7.00	Normal	
516	Shal	0.37	5.00		D
517	Khakada	0.33	2.00		D
518	Sirisha	1.12	6.00	Normal	
519	Misc	0.48	2.00		D
520	Sirisha	1.12	6.00	Normal	
521	Misc	0.57	2.00		D
522	Shal	0.40	3.00		D
523	Misc	0.35	3.00		D
524	Misc	0.51	3.00		D
525	Sirisha	0.75	6.00		D
526	Shal	0.30	2.00		D
527	Misc	0.78	5.00		D
528	Shal	0.75	10.00		D
529	Jamu	0.38	4.00		D
530	Misc	0.32	3.00		D
531	Khakada	0.30	2.00		D
532	Khakada	0.45	5.00		D
533	Shal	0.55	5.00		D
534	Shal	0.38	2.00		D
535	Jamu	0.51	3.00		D
536	Shal	0.55	5.00		D
537	Khakada	0.33	4.00		D
538	Bahada	0.76	4.00		D
539	Jamu	0.68	3.00		D
540	Khakada	0.70	3.00		D
541	Mahasindu	0.73	8.00	Normal	
542	Harida	0.53	6.00		D
543	Mahasindu	0.53	6.00		D
544	Shal	0.36	2.00		D
545	Mahasindu	0.52	4.00		D
546	Mahasindu	0.64	6.00		D
547	Jalhei	0.55	5.00		D
548	Sirisha	1.12	5.00	Normal	
549	Sirisha	0.78	5.00		D
550	Misc	0.65	4.00		D

[Signature]
F. G. S. C. K. R. S.

[Signature]
Section Officer
Suakati

ABSTRACT

Sl No.	Name of Species	Below 0.3 mtrs	0.3m to 0.59 mtrs		0.6m to 0.89 mtrs		0.90m to 1.19		1.20m to 1.49		1.50m to 1.79		1.80 mtrs and		Total		Grand Total	Remarks
			N	D	N	D	N	D	N	D	N	D	N	D				
1	Asan				1										1	0	1	
2	Baliada					1									0	1	1	
3	Harida			1											0	1	1	
4	Jalhei			1											0	1	1	
5	Jamu			4		1									0	5	5	
6	Khakada			4		1									0	5	5	
7	Malrasudu			3	1	1									1	4	5	
8	Misc			6		2			1						0	9	9	
9	Rimuli			1		2		1							0	4	4	
10	Shal			11		2									0	13	13	
11	Sirisha			2		3									0	5	5	
12															0	0	0	
13															0	0	0	
14															0	0	0	
15															0	0	0	
16															0	0	0	
17															0	0	0	
18															0	0	0	
19															0	0	0	
20															0	0	0	
TOTAL				33	2	13		1		1					2	48	50	

[Signature]
Forest Guard

[Signature]
Forest Section Officer

Range Officer

TREE ENUMERATION LIST

Gandhamardan Iron Ore Mines

Block - "A"

Plot No. PRF - 13

Area-

Area-141.5 x 141.5

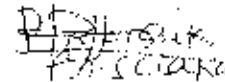
Sl No.	Name of the species	Girth (In Mtrs.)	Height (In Mtrs.)	Remarks	
				Normal	Defective
551	Jamu	0.73	5.00		D
552	Mahasindu	0.50	3.00		D
553	Shal	0.55	5.00		D
554	Kusum	0.66	4.00		D
555	Misc	0.63	4.00		D
556	Kusum	0.62	4.00		D
557	Mahasindu	0.47	3.00		D
558	Khakada	1.07	4.00		D
559	Sirisha	0.90	4.00		D
560	Khakada	0.50	3.00		D
561	Shal	0.45	3.00		D
562	Jamu	0.52	5.00		D
563	Shal	0.50	2.00		D
564	Shal	0.55	5.00		D
565	Misc	0.39	2.00		D
566	Asan	0.96	4.00		D
567	Jamu	0.52	3.00		D
568	Khakada	0.42	2.00		D
569	Jamu	0.40	2.00		D
570	Misc	0.59	2.00		D
571	Khakada	0.61	4.00		D
572	Asan	0.63	5.00		D
573	Khakada	0.79	3.00		D
574	Shal	0.38	3.00		D
575	Jalbei	0.64	3.00		D
576	Sirisha	0.01	6.00		D
577	Kusum	0.30	2.00		D
578	Khakada	0.58	4.00		D
579	Misc	0.30	3.00		D
580	Kusum	0.30	2.00		D
581	Misc	1.0	6.0		D
582	Mahasindu	0.59	3.00		D
583	Mahasindu	0.59	3.00		D
584	Kumbhi	0.65	5.00		D
585	Kusum	0.40	3.00		D
586	Kusum	0.66	3.00		D
587	Jamu	0.40	3.00		D
588	Khakada	0.66	5.00		D
589	Mahasindu	0.71	6.00		D
590	Khakada	0.30	2.00		D
591	Mahasindu	0.47	3.00		D
592	Mahasindu	0.62	3.00		D
593	Jamu	0.35	1.00		D
594	Misc	1.16	4.00		D
595	Mahasindu	0.54	3.00		D
596	Mahasindu	0.73	5.00		D
597	Asan	0.52	4.00		D
598	Mahasindu	0.30	2.00		D
599	Mahasindu	0.40	2.00		D
600	Asan	0.82	5.00	Normal	D

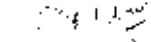
[Handwritten Signature]

Forest Section Officer
Suakatt

ABSTRACT

Sl No.	Name of Species	Below 0.3 mtrs	0.3m to 0.59 mtrs		0.6m to 0.89 mtrs		0.90m to 1.19		1.20m to 1.49		1.50m to 1.79		1.80 mtrs and		Total		Grand Total	Remarks
			N	D	N	D	N	D	N	D	N	D	N	D	N	D		
1	Asan			1	1	1		1							1	3	4	
2	Jalhei					1									0	1	1	
3	Jamu			5		1									0	6	6	
4	Khakada			4		3		1							0	8	8	
5	Kumbhai					1									0	1	1	
6	Kusup			3		3									0	6	6	
7	Mahasindu			8		3									0	11	11	
8	Misc			3		1		2							0	6	6	
9	Shaj			5											0	5	5	
10	Sirisha							2							0	2	2	
11															0	0	0	
12															0	0	0	
13															0	0	0	
14															0	0	0	
15															0	0	0	
16															0	0	0	
17															0	0	0	
18															0	0	0	
19															0	0	0	
20															0	0	0	
TOTAL				29	1	14		6							1	49	50	


 Forest Guard


 Forest Section Officer

Range Officer

TREE ENUMERATION LIST

Gandharmardan Iron Ore Mines

Block "A"

Plot No. PRF - 13

Area-141.5 x 141.5

Sl No.	Name of the species	Girth (In Mtrs.)	Height (In Mtrs.)	Remarks	
				Normal	Defective
601	Khakada	1.12	4.00		D
602	Asan	0.64	7.00		D
603	Misc	0.45	2.00		D
604	Janu	0.40	3.00		D
605	Janu	0.33	4.00		D
606	Kusum	0.38	3.00		D
607	Khakada	0.44	4.00		D
608	Mahasindu	0.32	3.00		D
609	Mahasindu	0.34	3.60		D
610	Khakada	0.75	5.00		D
611	Mahasindu	0.36	2.00		D
612	Shal	0.55	4.00		D
613	Khakada	0.39	2.00		D
614	Shal	0.45	4.00		D
615	Shal	0.82	6.00		D
616	Shal	0.55	2.00		D
617	Sirisha	0.84	6.00	Normal	
618	Khakada	0.42	3.00		D
619	Sirisha	0.83	5.00		D
620	Shal	0.50	4.00		D
621	Shal	0.58	2.00		D
622	Shal	0.56	3.00		D
623	Asan	0.41	2.00		D
624	Shal	0.56	4.00		D
625	Misc	0.45	2.00		D
626	Asan	0.55	4.00		D
627	Misc	0.55	2.00		D
628	Shal	0.59	3.00		D
629	Shal	0.50	5.00		D
630	Shal	0.40	4.00		D
631	Shal	0.30	2.00		D
632	Shal	0.64	2.00		D
633	Misc	0.57	3.00		D
634	Sirisha	0.74	3.00		D
635	Khakada	0.37	2.00		D
636	Khakada	0.40	5.00		D
637	Khakada	0.45	3.00		D
638	Kusum	0.32	3.00		D
639	Misc	0.30	2.00		D
640	Shal	0.73	7.00		D
641	Mahasindu	0.46	3.00		D
642	Jalhei	0.32	2.00		D
643	Khakada	1.09	4.00		D
644	Mahasindu	0.34	3.00		D
645	Misc	0.61	2.00		D
646	Asan	1.22	6.00		D
647	Khakada	0.70	5.00		D
648	Kuruna	0.92	4.00		D
649	Asan	0.58	3.00		D
650	Misc	0.30	3.00		D

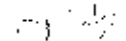
P. P. P. P. P.
P. P. P. P. P.

Forest Section Officer
Suakrat

ABSTRACT

Sl No.	Name of Species	Below 0.3 mtrs	0.3m to 0.59 mtrs		0.6m to 0.89 mtrs		0.90m to 1.19		1.20m to 1.49		1.50m to 1.79		1.80 mtrs and		Total		Grand Total	Remarks
			N	D	N	D	N	D	N	D	N	D	N	D	N	D		
1	Asan			3		1				1					0	5	5	
2	Jalbei			1											0	1	1	
3	Jamu			2											0	2	2	
4	Rhakada			6		2		2							0	10	10	
5	Kuruma							1							0	1	1	
6	Mahasindu			5											0	5	5	
7	Misc			6		1									0	7	7	
8	Shal			11		3									0	14	14	
9	Sirisha					1		2							1	2	3	
10	Kusuma			2											0	2	2	
11															0	0	0	
12															0	0	0	
13															0	0	0	
14															0	0	0	
15															0	0	0	
16															0	0	0	
17															0	0	0	
18															0	0	0	
19															0	0	0	
20															0	0	0	
TOTAL				36		1		9		3		1			1	49	50	


 Forest Guard


 Forest Section Officer
 Sunkari

Range Officer

TREE ENUMERATION LIST

Gandhamardam Iron Ore Mines

Block - "A"

Plot No. PRF - 13

Area-141.5 x 141.5

Area-

Sl No.	Name of the species	Girth (In Mtrs.)	Height (In Mtrs.)	Remarks	
				Normal	Defective
651	Jathe	0.77	5.00	Normal	
652	Misc	0.78	5.00		D
653	Khakada	0.30	2.00		D
654	Khakada	0.30	1.00		D
655	Misc	0.35	2.00		D
656	Misc	0.32	2.00		D
657	Jamu	2.56	10.00		D
658	Misc	0.39	5.00		D
659	Mahasindu	0.52	6.00		D
660	Misc	0.50	6.00		D
661	Jathe	0.50	3.00		D
662	Khakada	0.66	2.00		D
663	Rai	0.22	3.00		D
664	Kusum	0.23	7.00	Normal	
665	Shal	0.37	2.00		D
666	Shal	0.56	4.00		D
667	Shal	0.53	2.00		D
668	Khakada	0.35	3.00		D
669	Shal	0.77	4.00		D
670	Khakada	0.36	2.00		D
671	Shal	0.66	2.00		D
672	Kusum	0.45	2.00		D
673	Misc	3.12	3.00		D
674	Misc	1.1	4.00		D
675	Jamu	0.62	2.00		D
676	Kusum	0.33	2.00		D
677	Misc	0.35	3.00		D
678	Jamu	0.61	4.00		D
679	Misc	0.47	3.00		D
680	Misc	0.56	4.00		D
681	Jamu	0.98	3.00		D
682	Misc	0.72	4.00		D
683	Shal	0.81	5.00		D
684	Sunari	0.31	2.00		D
685	Khakada	0.32	3.00		D
686	Sunari	0.30	3.00		D
687	Khakada	0.58	3.00		D
688	Jamu	0.34	3.00		D
689	Misc	1.03	4.00		D
690	Khakada	0.38	3.00		D
691	Shal	0.67	6.00		D
692	Khakada	0.50	2.00		D
693	Khakada	0.54	3.00		D
694	Khakada	0.50	3.00		D
695	Jamu	0.30	3.00		D
696	Misc	0.50	4.00		D
697	Kusum	1.48	9.00		D
698	Khakada	0.68	2.00		D
699	Khakada	0.90	5.00		D
700	Misc	1.25	6.00		D

[Handwritten Signature]
 Section Officer
 Gandhamardam Iron Ore Mines

Gandhamardam

ABSTRACT

Sl No.	Name of Species	Below 0.3 mtrs	0.3m to 0.59 mtrs		0.6m to 0.89 mtrs		0.90m to 1.19		1.20m to 1.49		1.50m to 1.79		1.80 mtrs and		Total		Grand Total	Remarks
			N	D	N	D	N	D	N	D	N	D	N	D	N	D		
1	Jalhei			1	1										1	1	2	
2	Jamu			2		2		1						1	0	6	6	
3	Khakada			10		2		1							0	13	13	
4	Kusum	1		2						1					0	3	3	
5	Mahasindu			1											0	1	1	
6	Misc			8		2		2		1				1	0	14	14	
7	Rai	1													0	0	0	
8	Shai			3		4									0	7	7	
9	Sunari			2											0	2	2	
10															0	0	0	
11															0	0	0	
12															0	0	0	
13															0	0	0	
14															0	0	0	
15															0	0	0	
16															0	0	0	
17															0	0	0	
18															0	0	0	
19															0	0	0	
20															0	0	0	
TOTAL		2		29	1	10		4		2				2	1	47	48	

[Signature]
Forest Guard

[Signature]
Forest Section Officer

Range Officer

TREE ENUMERATION LIST

Gaushamardan Iron Ore Mines

Block - "A"

Plot No. PRF - 13

Area-

Area-141.5 x 141.5

Sl No.	Name of the species	Girth (In Mtrs.)	Height (In Mtrs.)	Remarks
				Normal Defective
701	Misc	0.56	7.00	D
702	Jamu	0.53	2.00	D
703	Shal	0.81	9.00	D
704	Shal	0.55	5.00	D
705	Jamu	0.41	2.00	D
706	Khakada	0.38	2.00	D
707	Misc	0.38	4.00	D
708	Misc	0.58	3.00	D
709	Jamu	0.45	1.00	D
710	Jamu	0.35	2.00	D
711	Misc	0.72	6.00	D
712	Sinsha	0.52	7.00	D
713	Misc	0.35	5.00	D
714	Misc	0.72	2.00	D
715	Shal	0.53	4.00	D
716	Shal	0.53	4.00	D
717	Jamu	0.72	5.00	D
718	Khakada	0.35	2.00	D
719	Kusum	0.40	2.00	D
720	Khakada	0.40	3.00	D
721	Kusum	0.40	2.00	D
722	Khakada	0.32	2.00	D
723	Misc	0.61	3.00	D
724	Shal	0.77	6.00	D
725	Shal	0.87	7.00	Normal
726	Jamu	0.74	4.00	D
727	Jamu	0.38	2.00	D
728	Misc	0.78	5.00	D
729	Jamu	0.40	3.00	D
730	Misc	0.30	4.00	D
731	Kusum	0.45	4.00	D
732	Misc	1.0	3.00	D
733	Misc	0.51	4.00	D
734	Jamu	0.50	2.00	D
735	Jamu	0.50	3.00	D
736	Misc	0.48	2.00	D
737	Khakada	0.54	3.00	D
738	Khakada	0.95	4.00	D
739	Khakada	0.32	2.00	D
740	Kuruma	0.31	1.00	D
741	Misc	0.95	4.00	D
742	Jamu	0.45	1.00	D
743	Jamu	0.44	1.00	D
744	Kusum	1.56	4.00	D
745	Khakada	0.76	3.00	D
746	Jamu	0.52	4.00	D
747	Misc	0.61	4.00	D
748	Misc	0.62	5.00	D
749	Misc	0.31	4.00	D
750	Misc	0.46	5.00	D

[Signature]
 Forest Section Officer

Forest Section Officer

Boakatti

ABSTRACT

Sl No.	Name of Species	Below 0.3 mtrs	0.3m to 0.59 mtrs		0.6m to 0.89 mtrs		0.90m to 1.19		1.20m to 1.49		1.50m to 1.79		1.80 mtrs and		Total		Grand (Total)	Remarks
			N	D	N	D	N	D	N	D	N	D	N	D				
1	Jamu			11		2									0	13	13	
2	Khakada			6		2									0	8	8	
3	Kuruma			1											0	1	1	
4	Kusum			3							1				0	4	4	
5	Misc			9		6		2							0	17	17	
6	Sbal			3	1	2									1	5	6	
7	Sirisha			1											0	1	1	
8															0	0	0	
9															0	0	0	
10															0	0	0	
11															0	0	0	
12															0	0	0	
13															0	0	0	
14															0	0	0	
15															0	0	0	
16															0	0	0	
17															0	0	0	
18															0	0	0	
19															0	0	0	
20															0	0	0	
TOTAL				34	1	12		2				1			1	49	50	

[Handwritten Signature]
 Forest Guard

[Handwritten Signature]
 Forest Section Officer

Range Officer

TREE ENUMERATION LIST

Gandhamardan Iron Ore Mines

Block - "A"

Plot No. PRF - 13

Area-141.5 x 141.5

Area-

Sl No.	Name of the species	Girth (In Mtrs.)	Height (In Mtrs.)	Remarks	
				Normal	Defective
751	Misc	3.21	3.00		D
752	Misc	0.52	4.00		D
753	Jalhei	0.47	3.00		D
754	Kumbhi	0.36	2.00		D
755	Misc	0.64	4.00		D
756	Misc	0.58	5.00		D
757	Bahada	0.53	4.00		D
758	Jamu	0.53	4.00		D
759	Jamu	0.44	2.00		D
760	Misc	0.75	2.00		D
761	Khakada	0.28	2.00		D
762	Khakada	0.64	4.00		D
763	Misc	0.40	3.00		D
764	Khakada	0.33	2.00		D
765	Misc	0.36	2.00		D
766	Misc	0.55	5.00		D
767	Khakada	0.35	2.00		D
768	Khakada	0.42	2.00		D
769	Jalhei	0.55	3.00		D
770	Kusum	0.46	2.00		D
771	Khakada	0.40	3.00		D
772	Misc	0.52	3.00		D
773	Khakada	0.33	5.00		D
774	Jalhei	0.43	2.00		D
775	Khakada	0.40	2.00		D
776	Misc	0.73	3.00		D
777	Khakada	0.30	2.00		D
778	Jamu	0.30	2.00		D
779	Jalhei	0.40	2.00		D
780	Jamu	0.42	2.00		D
781	Kuruma	0.35	3.00		D
782	Misc	0.40	3.00		D
783	Kusum	0.35	1.00		D
784	Khakada	0.35	3.00		D
785	Khakada	0.40	2.00		D
786	Misc	0.37	3.00		D
787	Jamu	0.30	2.00		D
788	Kumbhi	0.52	4.00		D
789	Sunari	0.32	2.00		D
790	Kusum	0.50	2.00		D
791	Kusum	2.4	6.00		D
792	Shal	0.41	9.00		D
793	Jamu	0.72	4.00		D
794	Khakada	0.46	3.00		D
795	Jamu	0.50	4.00		D
796	Jalhei	0.50	6.00		D
797	Sunari	0.68	5.00		D
798	Misc	0.35	1.00		D
799	Jalhei	0.46	3.00		D
800	Sunari	0.35	2.00		D

Dr. P. S. Choudhary

Dr. P. S. Choudhary

Forest Section Officer

Saskati

ABSTRACT

Br.
13.

Sl No.	Name of Spc	Flow mtrs	0.3m to 0.59 mtrs		0.6m to 0.89 mtrs		0.90m to 1.19		1.20m to 1.49		1.50m to 1.79		1.80 mtrs and		Total		Grand Total	Remarks
			N	D	N	D	N	D	N	D	N	D	N	D	N	D		
1	Bahada			1											0	1	1	
2	Jalhei			6											0	6	6	
3	Jamu			6	1										0	7	7	
4	Khakada	1		10	1										0	11	11	
5	Kunhhi			2											0	2	2	
6	Kuruma			1											0	1	1	
7	Kusam			3									1		0	4	4	
8	Misc			9	3				1						0	13	13	
9	Shal			1											0	1	1	
10	Smari			2	1										0	3	3	
11															0	0	0	
12															0	0	0	
13															0	0	0	
14															0	0	0	
15															0	0	0	
16															0	0	0	
17															0	0	0	
18															0	0	0	
19															0	0	0	
20															0	0	0	
TOTAL		1		41	6				1				1	0	0	49	49	

M. S. Chakraborty
Forest Guard

[Signature]
Forest Section Officer

Range Officer

TREE ENUMERATION LIST

Gandhamardan Iron Ore Mines

Block - "A"

Plot No. PRF - 13

Area-141.5 x 141.5

Sl No.	Name of the species	Girth (In Mtrs.)	Height (In Mtrs.)	Remarks	
				Normal	Defective
801	Jalhei	0.54	6.00		D
802	Jalhei	0.40	2.00		D
803	Bahadh	0.55	2.00		D
804	Misc	0.44	3.00		D
805	Misc	0.35	3.00		D
806	Shal	0.66	4.00		D
807	Misc	0.85	4.00		D
808	Misc	1.36	3.00		D
809	Misc	0.69	6.00		D
810	Jamu	1.0	3.00		D
811	Kusum	0.94	3.00		D
812	Sirisha	1.21	5.00	Normal	
813	Kusum	0.35	3.00		D
814	Misc	0.65	3.00		D
815	Jalhei	0.28	1.00		D
816	Jalhei	1.02	4.00		D
817	Kusum	0.77	2.00		D
818	Misc	0.67	2.00		D
819	Jalhei	0.41	2.00		D
820	Misc	1.25	4.00		D
821	Jalhei	0.42	3.00		D
822	Sirisha	0.80	7.00		D
823	Jamu	0.36	5.00		D
824	Jamu	0.36	5.00		D
825	Shal	0.60	5.00		D
826	Shal	0.50	2.00		D
827	Khakada	0.31	3.00		D
828	Shal	0.30	2.00		D
829	Khakada	0.50	4.00		D
830	Misc	0.55	6.00		D
831	Khakada	0.43	2.00		D
832	Khakada	0.38	2.00		D
833	Jamu	0.41	3.00		D
834	Shal	0.40	4.00		D
835	Jamu	0.60	5.00		D
836	Jamu	0.78	5.00		D
837	Misc	0.52	2.00		D
838	Khakada	1.83	3.00		D
839	Misc	0.40	2.00		D
840	Misc	0.4	4.00		D
841	Misc	0.75	5.00		D
842	Misc	0.77	5.00		D
843	Misc	0.53	2.00		D
844	Shal	0.62	3.00		D
845	Jalhei	0.46	5.00		D
846	Misc	0.42	4.00		D
847	Misc	0.41	2.00		D
848	Misc	0.44	5.00		D
849	Jamu	0.80	3.00		D
850	Misc	0.92	6.00		D

[Signature]
T. P. Srinivasan

[Signature]

Assistant Section Officer

Bhaktari

ABSTRACT

Sl No.	Name of Species	Below 0.3 mtrs	0.3m to 0.59 mtrs		0.6m to 0.89 mtrs		0.90m to 1.19		1.20m to 1.49		1.50m to 1.79		1.80 mtrs and		Total		Grand Total	Remarks
			N	D	N	D	N	D	N	D	N	D	N	D	N	D		
1	Bahada			1											0	1	1	
2	Jalhei	1		5				1							0	6	6	
3	Janu			3		3		1							0	7	7	
4	Khakada			4										1	0	5	5	
5	Kusum			1		1		1							0	3	3	
6	Misc			10		6		1		2					0	19	19	
7	Shal			3		3									0	6	6	
8	Srisha					1			1						1	1	2	
9															0	0	0	
10															0	0	0	
11															0	0	0	
12															0	0	0	
13															0	0	0	
14															0	0	0	
15															0	0	0	
16															0	0	0	
17															0	0	0	
18															0	0	0	
19															0	0	0	
20															0	0	0	
TOTAL		1		27		14		4	1	2				1	1	48	49	

[Handwritten Signature]
Forest Guard

Forest Guard

[Handwritten Signature]
Forest Section Officer
Baskett

Range Officer

TREE ENUMERATION LIST

Gaudhamardan Iron Ore Mines

Block - "A"

Plot No. PRF - 13

ARCA-141.5 x 141.5

Sl No.	Name of the species	Girth (In Mtrs.)	Height (In Mtrs.)	Remarks	
				Normal	Defective
851	Shal	0.51	5.00		D
852	Shal	0.44	5.00		D
853	Sunari	0.30	2.00		D
854	Shal	1.16	7.00		D
855	Jalhei	0.30	4.00		D
856	Misc	0.51	6.00		D
857	Shal	0.51	6.00		D
858	Rimuli	0.51	3.00		D
859	Shal	0.60	6.00		D
860	Misc	0.90	6.00		D
861	Jamu	0.38	2.00		D
862	Sirisha	0.78	8.00		D
863	Sirisha	1.08	4.00		D
864	Jamu	1.27	5.00		D
865	Kusum	0.34	2.00		D
866	Misc	0.46	3.00		D
867	Misc	1.05	4.00		D
868	Khakada	0.60	3.00		D
869	Jamu	0.41	3.00		D
870	Mahasindu	0.42	4.00		D
871	Jalhei	0.34	4.00		D
872	Jalhei	0.40	4.00		D
873	Baranga	0.53	4.00		D
874	Shal	0.71	4.00		D
875	Misc	0.50	3.00		D
876	Kusum	0.62	3.00		D
877	Mahasindu	0.44	3.00		D
878	Jamu	0.50	4.00		D
879	Jamu	0.10	3.00		D
880	Mahasindu	0.50	4.00		D
881	Mahasindu	0.41	6.00		D
882	Misc	0.42	3.00		D
883	Misc	0.64	3.00		D
884	Misc	0.43	2.00		D
885	Mahasindu	0.31	3.00		D
886	Mahasindu	0.36	4.00		D
887	Mahasindu	0.31	3.00		D
888	Kusum	0.62	4.00		D
889	Kusum	1.24	4.00		D
890	Shal	0.35	5.00		D
891	Misc	0.41	5.00		D
892	Kusum	0.47	5.00		D
893	Misc	0.46	2.00		D
894	Khakada	0.32	3.00		D
895	Bahada	0.61	6.00		D
896	Mahasindu	0.32	3.00		D
897	Jamu	0.34	3.00		D
898	Mahasindu	0.42	3.00		D
899	Jamu	0.46	4.00		D
900	Mahasindu	0.41	2.00		D

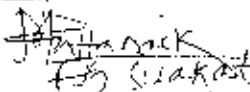
[Signature]
S. S. S. S.

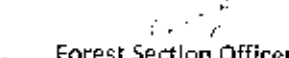
[Signature]
S. S. S. S.

Forest Section Officer
Suketani

ABSTRACT

Sl No.	Name of Species	Below 0.3 mtrs	0.3m to 0.59 mtrs		0.6m to 0.89 mtrs		0.90m to 1.19		1.20m to 1.49		1.50m to 1.79		1.80 mtrs and		Total		Grand Total	Remarks
			N	D	N	D	N	D	N	D	N	D	N	D	N	D		
1	Bahada					1									0	1	1	
2	Baranga			1											0	1	1	
3	Jalhei			3											0	3	3	
4	Jamu			6					1						0	7	7	
5	Khakada			1		1									0	2	2	
6	Kusum			2		2			1						0	5	5	
7	Mahasindu			10											0	10	10	
8	Misc			7		1		2							0	10	10	
9	Rimuli			1											0	1	1	
10	Sbai			4		2		1							0	7	7	
11	Sirisha					1		1							0	2	2	
12	Sunari			1											0	1	1	
13															0	0	0	
14															0	0	0	
15															0	0	0	
16															0	0	0	
17															0	0	0	
18															0	0	0	
19															0	0	0	
20															0	0	0	
TOTAL				36		8		4		2					0	50	50	


 Forest Guard


 Forest Section Officer
 Sd/-

Range Officer

TREE ENUMERATION LIST
Gandhamardan Iron Ore Mines

Block - "A"

Plot No. PRF - 13
Area-141.5 x 141.5

Area-

Sl No.	Name of the species	Girth (In Mtrs.)	Height (In Mtrs.)	Remarks	
				Normal	Defective
901	Kusum	0.48	2.00		D
902	Jamu	0.55	5.00		D
903	Shal	0.35	2.00		D
904	Misc	0.63	3.00		D
905	Shal	0.62	6.00		D
906	Kuruma	0.48	2.00		D
907	Jamu	0.55	3.00		D
908	Mahasindu	0.56	2.00		D
909	Mahasindu	0.62	4.00		D
910	Jamu	0.53	3.00		D
911	Kusum	0.46	3.00		D
912	Mahasindu	0.30	2.00		D
913	Khakada	1.13	5.00		D
914	Mahasindu	0.51	2.00		D
915	Babada	0.42	6.00		D
916	Jamu	0.51	2.00		D
917	Mahasindu	0.53	3.00		D
918	Mahasindu	0.52	5.00		D
919	Mahasindu	0.55	4.00		D
920	Mahasindu	0.40	2.00		D
921	Jamu	0.30	3.00		D
922	Misc	0.13	4.00		D
923	Kusum	0.59	3.00		D
924	Jamu	0.35	2.00		D
925	Khakada	0.68	5.00		D
926	Misc	0.46	7.00		D
927	Mahasindu	0.38	4.00		D
928	Khakada	0.74	3.00		D
929	Baranga	1.6	8.00		D
930	Misc	0.15	4.00		D
931	Khakada	1.74	3.00		D
932	Kusum	0.50	3.00		D
933	Shal	0.32	5.00		D
934	Jamu	0.34	3.00		D
935	Mahasindu	0.41	3.00		D
936	Mahasindu	0.35	2.00		D
937	Sirisha	0.74	5.00		D
938	Mahasindu	0.38	2.00		D
939	Mahasindu	0.35	3.00		D
940	Jamu	0.38	2.00		D
941	Kusum	0.65	3.00		D
942	Mahasindu	0.45	4.00		D
943	Kusum	0.40	2.00		D
944	Mahasindu	0.50	2.00		D
945	Babada	0.38	2.00		D
946	Jamu	0.45	3.00		D
947	Khakada	0.55	3.00		D
948	Mahasindu	0.31	2.00		D
949	Jamu	0.32	2.00		D
950	Mahasindu	0.38	3.00		D

J. P. Sankar
10.06.2014

S. J. J.

Forest Section Officer
Sacketh

ABSTRACT

Sl No.	Name of Species	Below 0.3 mtrs	0.3m to 0.59 mtrs		0.6m to 0.89 mtrs		0.90m to 1.19		1.20m to 1.49		1.50m to 1.79		1.80 mtrs and		Total		Grand Total	Remarks
			N	D	N	D	N	D	N	D	N	D	N	D	N	D		
1	Bahada			2											0	2	2	
2	Baranga											1			0	1	1	
3	Jamu			10											0	10	10	
4	Khakada			1	2		2								0	5	5	
5	Kuruna			1											0	1	1	
6	Kusum			5	1										0	6	6	
7	Mahasindu			16	1										0	17	17	
8	Misc			1	1				1			1			0	4	4	
9	Shal			2	1										0	3	3	
10	Sirisha				1										0	1	1	
11															0	0	0	
12															0	0	0	
13															0	0	0	
14															0	0	0	
15															0	0	0	
16															0	0	0	
17															0	0	0	
18															0	0	0	
19															0	0	0	
20															0	0	0	
TOTAL				38	7		2		1		2				0	50	50	

[Signature]
Forest Guard

[Signature]
Forest Section Officer
Forest Section Officer
Laxmi

Range Officer

TREE ENUMERATION LIST

Gandhamardan Iron Ore Mines

Block - "A"

Plot No. PRF - 13

Area-141.5 x 141.5

Sl No.	Name of the species	Girth (In Mtrs.)	Height (In Mtrs.)	Remarks	
				Normal	Defective
951	Misc	0.35	2.00		D
952	Misc	0.46	2.00		D
953	Misc	0.33	2.00		D
954	Misc	0.40	2.00		D
955	Jamu	0.55	3.00		D
956	Sirisha	0.51	3.00		D
957	Sirisha	0.41	3.00		D
958	Sirisha	1.23	2.00		D
959	Misc	0.99	3.00		D
960	Misc	1.35	5.00		D
961	Misc	0.77	7.00		D
962	Mahasindu	0.33	3.00		D
963	Shal	0.43	3.00		D
964	Khakada	0.45	5.00		D
965	Jamu	0.47	3.00		D
966	Khakada	0.50	4.00		D
967	Shal	0.56	5.00		D
968	Shal	0.43	5.00		D
969	Mahasindu	0.39	3.00		D
970	Misc	0.35	3.00		D
971	Jamu	0.40	3.00		D
972	Jalhei	0.99	8.00		D
973	Jalhei	0.77	5.00		D
974	Kusum	0.50	4.00		D
975	Kusum	0.24	10.00	Normal	
976	Jalhei	1.11	6.00	Normal	
977	Khakada	0.61	3.00		D
978	Misc	1.11	5.00		D
979	Jamu	0.43	3.00		D
980	Misc	1.33	7.00		D
981	Sunari	0.46	4.00		D
982	Jalhei	0.76	4.00		D
983	Mahasindu	0.38	3.00		D
984	Mahasindu	0.32	2.00		D
985	Mahasindu	0.35	3.00		D
986	Misc	0.38	3.00		D
987	Mahasindu	0.47	4.00		D
988	Mahasindu	0.33	3.00		D
989	Mahasindu	0.003	3.00		D
990	Mahasindu	0.31	3.00		D
991	Jamu	0.49	2.00		D
992	Misc	0.32	2.00		D
993	Khakada	0.46	3.00		D
994	Jalhei	0.91	5.00		D
995	Jamu	0.47	3.00		D
996	Jamu	0.32	3.00		D
997	Misc	1.0	4.00		D
998	Misc	0.68	3.00		D
999	Misc	1.32	5.00		D
1000	Misc	0.42	3.00		D

(Signature)
Forest Section Officer

Forest Section Officer
Bastari

ABSTRACT

Sl No.	Name of Species	Below 0.3 mtrs	0.3m to 0.59 mtrs		0.6m to 0.89 mtrs		0.90m to 1.19		1.20m to 1.49		1.50m to 1.79		1.80 mtrs and		Total		Grand Total	Remarks
			N	D	N	D	N	D	N	D	N	D	N	D	N	D		
1	Jalbei					2	1	2							1	4	5	
2	Janu			7											0	7	7	
3	Chakada			3		1									0	4	4	
4	Nusum			1									1		1	1	2	
5	Mahasindu			9											0	9	9	
6	Misc			8		1		4		3					0	16	16	
7	Shal			3											0	3	3	
8	Sirisha			2											0	2	2	
9	Smari			1						1					0	2	2	
10															0	0	0	
11															0	0	0	
12															0	0	0	
13															0	0	0	
14															0	0	0	
15															0	0	0	
16															0	0	0	
17															0	0	0	
18															0	0	0	
19															0	0	0	
20															0	0	0	
TOTAL				34		4	1	6		4			1		2	48	50	

[Signature]
Forest Guard

1 1 1 1
Forest Section Officer
[Signature]
Sankar

Range Officer

TREE ENUMERATION LIST

Gandhamardan Iron Ore Mines

Block - "A"

Plot No. PRF - 13

Area-141.5 x 141.5

Area-

Sl No.	Name of the species	Girth (In Mtrs.)	Height (In Mtrs.)	Remarks	
				Normal	Defective
1001	Jamu	0.45	4.00		D
1002	Shal	0.30	2.00		D
1003	Jamu	0.40	3.00		D
1004	Misc	0.61	2.00		D
1005	Khakada	0.48	4.00		D
1006	Misc	0.52	3.00		D
1007	Jamu	0.51	3.00		D
1008	Khakada	0.40	4.00		D
1009	Kusum	0.30	2.00		D
1010	Shal	0.73	7.00		D
1011	Misc	0.80	6.00		D
1012	Shal	0.42	5.00		D
1013	Jalhei	0.36	4.00		D
1014	Khakada	0.36	3.00		D
1015	Misc	0.84	10.00		D
1016	Misc	0.44	3.00		D
1017	Jamu	0.60	4.00		D
1018	Jamu	0.80	3.00		D
1019	Misc	0.88	5.00		D
1020	Mahasinehu	0.5	5.00		D
1021	Mahasinehu	0.44	5.00		D
1022	Snal	0.54	6.00	Normal	
1023	Jamu	0.33	2.00		D
1024	Misc	0.70	6.00		D
1025	Misc	0.40	2.00		D
1026	Snal	0.47	6.00		D
1027	Jamu	0.47	4.00		D
1028	Jamu	0.30	1.00		D
1029	Jamu	0.34	2.00		D
1030	Kusum	0.30	4.00		D
1031	Misc	0.59	7.00		D
1032	Misc	0.68	6.00		D
1033	Jamu	0.48	3.00		D
1034	Misc	0.30	2.00		D
1035	Khakada	0.56	5.00		D
1036	Kusum	0.75	3.00		D
1037	Misc	0.62	5.00		D
1038	Jamu	0.54	3.00		D
1039	Jalhei	0.30	4.00		D
1040	Misc	0.54	6.00		D
1041	Misc	1.08	8.00		D
1042	Rimuli	0.80	10.00		D
1043	Shal	0.51	3.00		D
1044	Misc	0.61	6.00		D
1045	Shal	0.65	7.00		D
1046	Khakada	0.84	3.00		D
1047	Misc	0.31	2.00		D
1048	Khakada	0.34	2.00		D
1049	Anla	0.61	3.00		D
1050	Shal	0.81	3.00		D

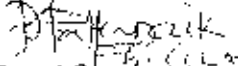
J.P. Pethenarik
Feb 10 2014

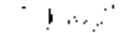
10/1/14

Forest Section Officer
 Sukani

ABSTRACT

Sl No.	Name of Species	Below 0.3 mtrs	0.3m to 0.59 mtrs		0.6m to 0.89 mtrs		0.90m to 1.19		1.20m to 1.49		1.50m to 1.79		1.80 mtrs and		Total		Grand Total	Remarks
			N	D	N	D	N	D	N	D	N	D	N	D				
1	Anla					1									0	1	1	
2	Jalhei			2											0	2	2	
3	Jamu			9		2									0	11	11	
4	Kbakada			5		1									0	6	6	
5	Krsutu			2		1									0	3	3	
6	Mahasindu			2											0	2	2	
7	Misc			7		8		1							0	16	16	
8	Rimuli					1									0	1	1	
9	Stra		1	4		3									1	7	8	
10															0	0	0	
11															0	0	0	
12															0	0	0	
13															0	0	0	
14															0	0	0	
15															0	0	0	
16															0	0	0	
17															0	0	0	
18															0	0	0	
19															0	0	0	
20															0	0	0	
TOTAL			1	31		17		1							1	49	50	


 Forest Guard


 Forest Section Officer
 Forest Section Officer
 Station

Range Officer

TREE ENUMERATION LIST

Gandbanardan Iron Ore Mines

Block - "A"

Plot No. PRF - 13

Area- 141.5 x 141.5


Sl No.	Name of the species	Girth (In Mtrs.)	Height (In Mtrs.)	Remarks	
				Normal	Defective
1051	Jalhei	0.83	3.00		D
1052	Kumbhti	0.58	3.00		D
1053	Kumbhti	0.56	3.00		D
1054	Jamu	0.40	4.00		D
1055	Jamu	0.48	3.00		D
1056	Jamu	0.41	3.00		D
1057	Jamu	0.38	5.00		D
1058	Shal	0.65	6.00	Normal	
1059	Jamu	0.46	3.00		D
1060	Shal	0.80	10.00		D
1061	Jamu	0.30	3.00		D
1062	Khakada	0.32	5.00		D
1063	Misc	0.55	3.00		D
1064	Misc	0.67	4.00		D
1065	Misc	0.51	4.00		D
1066	Jamu	0.51	2.00		D
1067	Jalhei	0.73	5.00		D
1068	Jamu	0.40	1.00		D
1069	Jalhei	0.40	5.00		D
1070	Misc	0.57	7.00		D
1071	Jamu	0.32	3.00		D
1072	Jalhei	0.43	4.00		D
1073	Kusum	0.62	2.00		D
1074	Jamu	1.47	6.00		D
1075	Misc	0.31	2.00		D
1076	Misc	0.32	2.00		D
1077	Jamu	0.54	3.00		D
1078	Misc	0.60	4.00		D
1079	Misc	0.78	6.00		D
1080	Shal	0.51	3.00		D
1081	Misc	1.09	3.00		D
1082	Shal	0.42	4.00		D
1083	Shal	0.34	3.00		D
1084	Jamu	0.58	3.00		D
1085	Jamu	0.45	5.00		D
1086	Jamu	0.40	3.00		D
1087	Misc	0.40	3.00		D
1088	Misc	0.55	2.00		D
1089	Jamu	0.3	2.00		D
1090	Shal	0.76	8.00		D
1091	Shal	0.35	3.00		D
1092	Shal	0.42	3.00		D
1093	Misc	0.46	2.00		D
1094	Shal	0.38	4.00		D
1095	Jamu	0.45	2.00		D
1096	Misc	0.57	2.00		D
1097	Sir:aba	0.88	6.00	Normal	
1098	Shal	0.65	4.00		D
1099	Jamu	0.43	4.00		D
1100	Shal	0.50	4.00		D

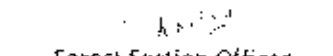
[Handwritten Signature]

S. H. Chakraborty
S. H. Chakraborty
S. H. Chakraborty

ABSTRACT

Sl No.	Name of Species	Below 0.3 mtrs	0.3m to 0.59 mtrs		0.6m to 0.89 mtrs		0.90m to 1.19		1.20m to 1.49		1.50m to 1.79		1.80 mtrs and		Total		Grand Total	Remarks
			N	D	N	D	N	D	N	D	N	D	N	D	N	D		
1	Jalhei			2		2									0	4	4	
2	Jamu			16						1					0	17	17	
3	Khakada			1											0	1	1	
4	Kumbhi			2											0	2	2	
5	Kusum						1								0	1	1	
6	Misc			9			3		1						0	13	13	
7	Shal			7		1	3								1	10	11	
8	Sirisha					1									1	0	1	
9															0	0	0	
10															0	0	0	
11															0	0	0	
12															0	0	0	
13															0	0	0	
14															0	0	0	
15															0	0	0	
16															0	0	0	
17															0	0	0	
18															0	0	0	
19															0	0	0	
20															0	0	0	
TOTAL				37		2	9		1		1				2	48	50	


 Forest Guard


 Forest Section Officer

Range Officer

TREE ENUMERATION LIST

Gandhamardan Iron Ore Mines

Block - "A"

Plot No. PIRF - 13

Area-141.5 x 141.5

SI No.	Name of the species	Girth (In Mtrs.)	Height (In Mtrs.)	Remarks	
				Normal	Defective
1101	Khakada	0.66	3.00		D
1102	Jamu	0.48	4.00		D
1103	Misc	0.38	4.00		D
1104	Jamu	0.35	4.00		D
1105	Sirisba	0.77	6.00		D
1106	Rimali	0.52	4.00		D
1107	Misc	1.17	4.00		D
1108	Jalbel	0.87	7.00		D
1109	Misc	0.66	4.00		D
1110	Misc	0.86	4.00		D
1111	Jamu	0.34	3.00		D
1112	Kusurr.	0.40	3.00		D
1113	Jamu	0.94	5.00		D
1114	Khakada	0.55	6.00		D
1115	Misc	0.76	8.00		D
1116	Shal	0.98	8.00		D
1117	Khakada	0.35	4.00		D
1118	Jalbel	0.30	2.00		D
1119	Khakada	0.96	7.00		D
1120	Khakada	0.4	5.00		D
1121	Shal	0.66	3.00		D
1122	Misc	0.48	2.00		D
1123	Misc	0.30	2.00		D
1124	Misc	0.60	6.00		D
1125	Jamu	0.50	5.00		D
1126	Shal	0.90	6.00		D
1127	Jamu	0.50	3.00		D
1128	Kusum	0.60	4.00		D
1129	Misc	0.60	4.00		D
1130	Misc	0.36	1.00		D
1131	Sirisha	0.93	5.00		D
1132	Misc	0.41	8.00		D
1133	Khakada	0.32	3.00		D
1134	Khakada	0.3	2.00		D
1135	Misc	0.7	5.00		D
1136	Misc	0.38	3.00		D
1137	Jalbel	0.47	5.00		D
1138	Misc	0.50	4.00		D
1139	Harada	0.36	5.00		D
1140	Kusum	0.36	2.00		D
1141	Misc	1.22	4.00		D
1142	Kusum	0.90	3.00		D
1143	Famu	0.77	3.00		D
1144	Jamu	0.40	2.00		D
1145	Misc	0.15	5.00		D
1146	Kusum	0.96	5.00		D
1147	Khakada	0.44	2.00		D
1148	Bahada	0.46	3.00		D
1149	Misc	0.58	2.00		D
1150	Khakada	0.30	1.00		D

B. Hanumanth
Forest Section Officer

Forest Section Officer
Suakati

ABSTRACT

Sl No.	Name of Species	Below 0.3 mtrs	0.3m to 0.59 mtrs		0.6m to 0.89 mtrs		0.90m to 1.19		1.20m to 1.49		1.50m to 1.79		1.80 mtrs and		Total		Grand Total	Remarks
			N	D	N	D	N	D	N	D	N	D	N	D	N	D		
1	Bahada			1											0	1	1	
2	Harida			1											0	1	1	
3	Jaihei			2		1									0	3	3	
4	Jamu			6		1		1							0	8	8	
5	Khakada			7		1		1							0	9	9	
6	Kusum			2		1		2							0	5	5	
7	Misc			8		6		1		1		1			0	17	17	
8	Rimuli			1											0	1	1	
9	Shal					1		2							0	3	3	
10	Sirisha					1		1							0	2	2	
11															0	0	0	
12															0	0	0	
13															0	0	0	
14															0	0	0	
15															0	0	0	
16															0	0	0	
17															0	0	0	
18															0	0	0	
19															0	0	0	
20															0	0	0	
TOTAL				28		12		8		1		1			0	50	50	

J. P. M. K.
F. W. G.

Forest Guard

K. S. S.
Forest Section Officer
Buxard

Range Officer

TREE ENUMERATION LIST

Gandhamarulan Iron Ore Mines

Block - 'A'

Plot No. PRF - 13

Area-141.5 x 141.5

Sl No.	Name of the species	Girth (In Mtrs.)	Height (In Mtrs.)	Remarks	
				Normal	Defective
1151	Khakada	0.22	2.00		D
1152	Khakada	0.52	3.00		D
1153	Shal	0.68	4.00		D
1154	Jamu	0.46	3.00		D
1155	Jalhei	0.36	2.00		D
1156	Jamu	0.64	3.00		D
1157	Jamu	0.51	3.00		D
1158	Jalhei	0.41	4.00		D
1159	Misc	0.8	5.00		D
1160	Khakada	0.52	4.00		D
1161	Khakada	0.61	2.90		D
1162	Misc	1.45	4.00		D
1163	Misc	0.3	4.00		D
1164	Misc	0.64	5.00		D
1165	Kusum	0.38	2.00		D
1166	Khakada	0.48	4.00		D
1167	Sija	0.47	5.00		D
1168	Shal	0.36	5.00		D
1169	Mahasindu	0.34	4.00		D
1170	Khakada	0.34	4.00		D

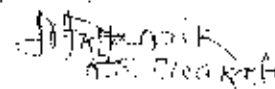
[Handwritten Signature]

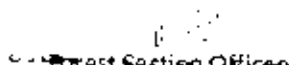
11/11/20

Forest Section Officer
Sarakati

ABSTRACT

Sl No.	Name of Species	Below 0.3 mtrs	0.3m to 0.59 mtrs		0.6m to 0.89 mtrs		0.90m to 1.19		1.20m to 1.49		1.50m to 1.79		1.80 mtrs and		Total		Grand Total	Remarks
			N	D	N	D	N	D	N	D	N	D	N	D	N	D		
1	Jalhei			2											0	2	2	
2	Jamr			2		1									0	3	3	
3	Khakada			4		1		1							0	6	6	
4	Kusum			1											0	1	1	
5	Mahasindu			1											0	1	1	
6	Misc			1		2				1					0	4	4	
7	Shal			1		1									0	2	2	
8	Siju			1											0	1	1	
9															0	0	0	
10															0	0	0	
11															0	0	0	
12															0	0	0	
13															0	0	0	
14															0	0	0	
15															0	0	0	
16															0	0	0	
17															0	0	0	
18															0	0	0	
19															0	0	0	
20															0	0	0	
TOTAL				13		5		1		1					0	20	20	


 Forest Guard


 Forest Section Officer
 S. K. A. T. I.

Range Officer

ABSTRACT (PRF Plot No.13)

Sl No.	Name of Species	Below 0.3 mtrs	0.3m to 0.59 mtrs		0.6m to 0.89 mtrs		0.90m to 1.19		1.20m to 1.49		1.50m to 1.79		1.80 mtrs and		Total		Grand Total (N+D)	Remarks
			N	D	N	D	N	D	N	D	N	D	N	D	N	D		
1	Shal	1	2	139	16	50	3	6	1						22	195	217	
2	Jamu			147	2	21		3		2					2	173	175	
3	Khakada	1		85		21		9		1				1	0	117	117	
4	Mahasindu	3		137	3	23		2							3	162	165	
5	Jalhei	1		35	1	8	1	4	1						3	47	50	
6	Kusuma	2		36		14		3		2		1	1	1	1	57	58	
7	Sija			1											0	1	1	
8	Bahada			8		2									0	10	10	
9	Harida			3											0	3	3	
10	Rimuli			3		3		1							0	7	7	
11	Sirisha	1	1	15	7	12	5	5	1	1					14	33	47	
12	Kumbhi			7											0	7	7	
13	Anla					1									0	1	1	
14	Sunari			13		1									0	14	14	
15	Amba		1												1	0	1	
16	Baranga			3		4		3				1			0	11	11	
17	Kuruma			4				1							0	5	5	
18	Rai	1						1				1			0	2	2	
19	Asan		3	16	7	5		1		1					10	23	33	
20	Misc	1		144		52		22		12		4		1	0	235	235	
TOTAL		11	7	796	36	217	9	61	3	19	7	1	3	56	1103	1159		


Forest Guard

[Signature]
S. S. Sankar

Forest Section Officer
Bhakar

Range Officer

[Signature]
S. S. Sankar

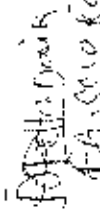


TREE ENUMERATION LIST
Gandhamardan Iron Ore Mines

Block - "A"
Area-

Plot No. PRF - 14
Area-141.5 x 141.5

Sl No.	Name of the species	Girth (In Mtrs.)	Height (In Mtrs.)	Remarks	
				Normal	Defective
1	Khakada	0.53	2.00		D
2	Shal	0.31	3.00		D
3	Khakada	0.39	3.00		D
4	Misc	0.35	3.00		D
5	Chara	0.54	4.00		D
6	Chara	0.56	4.00		D
7	Jaunli	3.0	7.00		D
8	Khakada	0.57	4.00		D
9	Kendu	0.53	4.00		D
10	Misc	0.56	2.00		D
11	Misc	0.33	2.00		D
12	Mahasindu	0.40	3.00		D
13	Kusum	0.30	3.00		D
14	Dhaura	0.66	3.00		D
15	Siju	0.33	2.00		D
16	Kusum	0.41	3.00		D
17	Kusum	0.49	3.00		D
18	Jarida	0.32	4.00		D
19	Harida	0.37	5.00		D
20	Kusum	0.55	5.00		D
21	Bela	0.34	3.00		D
22	Mahasindu	0.38	3.00		D
23	Misc	0.40	3.00		D
24	Shal	0.64	3.00		D
25	Chara	0.45	4.00		D
26	Jambu	0.40	3.00		D
27	Mahasindu	0.51	2.00		D
28	Misc	0.75	3.00		D
29	Jamu	0.37	4.00		D
30	Jalhei	0.50	4.00		D
31	Misc	0.40	3.00		D
32	Misc	0.55	3.00		D
33	Shal	0.54	5.00		D
34	Misc	0.56	2.00		D
35	Misc	0.50	3.00		D
36	Khakada	0.40	3.00		D
37	Shal	0.50	5.00		D
38	Mahasindu	0.60	2.00		D
39	Jamu	0.60	3.00		D
40	Mahasindu	0.38	2.00		D
41	Shal	0.30	2.00		D
42	Jamu	0.40	3.00		D
43	Kusum	0.42	1.00	N	
44	Khakada	0.40	3.00		D
45	Shal	0.38	3.00		D
46	Misc	0.80	4.00		D
47	Jamu	0.40	3.00		D
48	Misc	0.90	6.00		D
49	Mahasindu	0.85	5.00		D
50	Misc	0.55	2.00		D


 A. S. Rao
 Forest Section Officer
 Srakati

ABSTRACT

Sl No.	Name of Species	Below 0.3 mtrs	0.3m to 0.59 mtrs		0.6m to 0.89 mtrs		0.90m to 1.19		1.20m to 1.49		1.50m to 1.79		1.80 mtrs and		Total		Grand Total	Remarks
			N	D	N	D	N	D	N	D	N	D	N	D	N	D		
1	Khakada			5											0	5	5	
2	Shal			5		1									0	6	6	
3	Misc			9		2		1							0	12	12	
4	Chara			3											0	3	3	
5	Jaunli												1		0	1	1	
6	Kendu			1											0	1	1	
7	Mahasindu			4		2									0	6	6	
8	Kusuma		1	4											1	4	5	
9	Dhaura					1									0	1	1	
10	Siju			1											0	1	1	
11	Harida			2											0	2	2	
12	Bela			1											0	1	1	
13	Jantu			4		1									0	5	5	
14	Jalhej			1											0	1	1	
15															0	0	0	
16															0	0	0	
17															0	0	0	
18															0	0	0	
19															0	0	0	
20															0	0	0	
TOTAL			1	40		7		1						1	1	49	50	

Forest Guard

Forest Section Officer
Suskati

Range Officer

TREE ENUMERATION LIST
Gandhamardan Iron Ore Mines

Block - "A"
Area-

Plot No. PRF - 14
Area-141.5 x 141.5

Sl No.	Name of the species	Girth (In Mtrs.)	Height (In Mtrs.)	Remarks	
				Normal	Defective
51	Mahasindu	0.38	3.00		D
52	Mahasindu	0.31	3.00		D
53	Misc	0.54	4.00		D
54	Mahasindu	0.32	3.00		D
55	Khakada	0.41	3.00		D
56	Siju	0.35	4.00		D
57	Bahada	0.58	4.00		D
58	Shal	0.40	4.00		D
59	Misc	0.32	4.00		D
60	Misc	0.30	3.00		D
61	Khakada	0.49	2.00		D
62	Jalhei	0.35	3.00		D
63	Jalhei	0.38	3.00		D
64	Mahasindu	0.38	3.00		D
65	Misc	0.36	2.00		D
66	Misc	0.44	2.00		D
67	Baranga	0.55	3.00		D
68	Misc	0.49	3.00		D
69	Bahada	0.42	4.00		D
70	Kashi	0.46	3.00		D
71	Misc	0.60	4.00		D
72	Misc	0.40	2.00		D
73	Sunari	0.40	4.00		D
74	Mahasindu	0.49	2.00		D
75	Kulhita	0.50	3.00		D
76	Mahasindu	0.42	2.00		D
77	Misc	1.2	3.00		D
78	Kumbhi	0.70	3.00		D
79	Misc	0.34	4.00		D
80	Sunari	0.44	5.00		D
81	Jalhei	0.55	3.00		D
82	Misc	0.55	3.00		D
83	Misc	0.66	4.00		D
84	Kusum	0.40	3.00		D
85	Misc	0.55	3.00		D
86	Sunari	0.38	5.00		D
87	misc	0.73	5.00		D
88	Misc	1.05	6.00		D
89	Jalhei	0.55	3.00		D
90	Jalhei	0.60	4.00		D
91	Jalhei	0.43	2.00		D
92	Sunari	0.40	4.00		D
93	Shal	0.40	3.00		D
94	Shal	0.40	3.00		D
95	Kusum	0.50	4.00		D
96	Bandhan	0.55	5.00		D
97	Khakada	0.52	3.00		D
98	Bela	0.52	5.00		D
99	Kusum	0.32	5.00		D
100	Kusum	1.65	5.00		D

(Signature)
Date: 02/08/2024

Forest Section Officer
Barkati

ABSTRACT

Sl No.	Name of Species	Below 0.3 mtrs	0.3m to 0.59 mtrs		0.6m to 0.89 mtrs		0.90m to 1.19		1.20m to 1.49		1.50m to 1.79		1.80 mtrs and		Total		Grand Total	Remarks
			N	D	N	D	N	D	N	D	N	D	N	D	N	D		
1	Mahasindu			6											0	6	6	
2	Kathasiadi			1											0	1	1	Moh...
3	Khakada			3											0	3	3	P...
4	Siju			1											0	1	1	
5	Bahada			2											0	2	2	R...
6	Shal			3											0	3	3	
7	Misc			9		3		2							0	14	14	
8	Jalhei			5		1									0	6	6	
9	Baranga			1											0	1	1	
10	Kashri			1											0	1	1	
11	Sunari			4											0	4	4	
12	Kiduta			1											0	1	1	
13	Kumbhi					1									0	1	1	
14	Kusum			3							1				0	4	4	
15	Baudhan			1											0	1	1	
16	Bela			1											0	1	1	
17															0	0	0	
18															0	0	0	
19															0	0	0	
20															0	0	0	
20	TOTAL			42		5		2			1				0	50	50	

[Signature]
Forest Guard

[Signature]
Section Officer

Range Officer

TREE ENUCLEATION LIST
Gandhamardan Iron Ore Mines

Block - "A"
 Area -

Plot No. PPT - 14
 Area-143.5 x 141.5

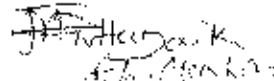
Sl. No.	Name of the species	Girth (In Mtrs.)	Height (In Mtrs.)	Remarks	
				Normal	Detective
101	Misc	0	6.00		D
102	Mahasinidu	0.42	3.00		D
103	Mahasinidu	0.35	3.00		D
104	Mahasinidu	0.80	4.00		D
105	Misc	0.50	3.00		D
106	Misc	0.90	6.00		D
107	Parshad	0.30	2.00		D
108	Jalbei	0.55	4.00		D
109	Misc	0.50	3.00		D
110	Mahasinidu	0.57	4.00		D
111	Jalbei	0.61	6.00		D
112	Kanchar	0.60	4.00		D
113	Mahasinidu	0.38	2.00		D
114	Shal	0.70	2.00		D
115	Mahasinidu	0.35	2.00		D
116	Janna	1.20	2.00		D
117	Kharada	0.32	3.00		D
118	Misc	0.45	3.00		D
119	Mahasinidu	0.40	3.00		D
120	Mahasinidu	0.32	7.00		D
121	Shal	0.44	3.00		D
122	Suneri	0.36	5.00		D
123	Suneri	0.41	6.00		D
124	Shal	0.50	1.00		D
125	Jannhi	1.8	5.00		D
126	Kusum	1.95	7.00		D
127	Shal	0.38	3.00		D
128	Bhujan	0.55	1.00		D
129	Shal	0.55	3.00		D
130	Parshad	0.55	2.00		D
131	Misc	0.82	1.00		D
132	Misc	0.67	1.00		D
133	Kinrali	0.78	2.00		D
134	Kinrali	0.69	3.00		D
135	Mahasinidu	0.7	3.00		D
136	Jalbei	0.42	2.00		D
137	Bhujada	0.30	2.00		D
138	Misc	0.68	2.00		D
139	Jalbei	0.38	3.00		D
140	Misc	0.50	3.00		D
141	Kashi	0.47	4.00		D
142	Kusum	0.40	2.00		D
143	Misc	0.40	3.00		D
144	Misc	0.05	3.00		D
145	Misc	1.18	5.00		D
146	Jannhi	3.0	8.00		D
147	Misc	0.50	2.00		D
148	Misc	0.30	3.00		D
149	Mahasinidu	0.80	2.00		D
150	Parshad	0.50	3.00		D

Prepared by
 S. S. S. S. S.

Checked by
 S. S. S. S. S.
Sankati

ABSTRACT

Sl No.	Name of Species	Below 0.3 mtrs	0.3 m to 0.59 mtrs		0.6 m to 0.89 mtrs		0.90 m to 1.19		1.20 m to 1.49		1.50 m to 1.79		1.80 mtrs and		Total		Grand Total	Remarks	
			N	D	N	D	N	D	N	D	N	D	N	D	N	D			
1	Misc			7		3			1							0	14	14	
2	Mahasutu			9		1										0	10	10	
3	Prashal			2		1										0	3	3	
4	Jalhet			3		1										0	4	4	
5	Kuruma					1										0	1	1	
6	Stul			4												0	5	5	
7	Jamu								1							0	1	1	
8	Khakada			1												0	2	2	
9	Sunari			2												0	2	2	
10	Jatuh															0	2	2	
11	Kusum			1									2			0	2	2	
12	Bahada			2									1			0	2	2	
13	Rimadi					2										0	2	2	
14	Kashi			1												0	2	2	
15																0	1	1	
16																0	0	0	
17																0	0	0	
18																0	0	0	
19																0	0	0	
20																0	0	0	
TOTAL				32		10		1		1			3		0	0	50	50	


 Forest Guard

Section Officer
 Forest Section Officer
 Sub-Station

Range Officer

TREE ENUMERATION LIST
Gandhamardan Iron Ore Mines

1002

Block - A
Area

Plot No. PIR 14
Area-141.5 x 141.5

Sl No.	Name of the species	Girth (In Mtrs.)	Height (In Mtrs.)	Remarks	
				Normal	Defective
151	Mahasinadu	0.30	2.60		D
152	R mali	0.60	1.00		D
153	Kusum	0.60	4.00		D
154	Misc	0.45	4.00		D
155	Misc	0.60	3.00		D
156	Mahasinadu	0.30	3.00		D
157	Misc	0.60	3.00		D
158	Misc	0.50	3.00		D
159	Misc	0.40	3.00		D
160	Khokada	0.17	2.00		D
161	Misc	0.60	2.00		D
162	Dhetra	0.40	3.00		D
163	Jalbei	0.55	3.60		D
164	Khokada	0.60	3.00		D
165	Jalbei	0.55	3.00		D
166	Misc	0.40	3.00		D
167	Misc	0.35	2.00		D
168	Baranga	1.8	5.00		D
169	Kusum	1.6	8.00		D
170	Jalbei	0.40	3.00		D
171	Misc	1.91	3.60		D
172	Saha	0.32	2.00		D
173	Jamali	3.65	6.00		D
174	Shal	0.45	2.00		D
175	Chara	0.28	3.00		D
176	Jalbei	0.87	3.00		D
177	Shal	0.47	3.60		D
178	Shal	0.48	2.60		D
179	Misc	0.67	2.00		D
180	Kusum	1.7	3.00		D
181	Jalbei	0.30	1.00		D
182	Jalbei	0.40	1.00		D
183	Bela	0.47	1.00		D
184	Jamu	2.24	3.00		D
185	Misc	0.37	3.00		D
186	Shamir	0.30	2.00		D
187	Kusum	0.40	3.00		D
188	Kusum	0.6	3.00		D
189	Kusum	0.75	2.00		D
190	Kuruma	0.43	2.00		D
191	Khokada	0.40	3.00		D
192	Shal	0.38	3.00		D
193	Jalbei	0.34	3.00		D
194	Bela	0.52	3.00		D
195	Shal	1.0	3.00		D
196	Misc	0.38	3.00		D
197	Chara	0.37	3.00		D
198	Rehada	0.52	3.00		D
199	Shal	0.38	1.60		D
200	Kevda	0.48	1.60		D

Dr. P. S. K. ...
Dr. H. S. K. ...

...
...

ABSTRACT

Sl No.	Name of Species	Below	0.3m to 0.59 mtrs		0.6m to 0.89 mtrs		0.90m to 1.19		1.20m to 1.49		1.50m to 1.79		1.80 mtrs and		Total		Grand Total	Remarks	
		0.3 mtrs	N	D	N	D	N	D	N	D	N	D	N	D	N	D			
1	Mahasindu			2												0	2	2	
2	Rimuli					2										0	2	2	
3	Kusum					1										0	1	1	
4	Misc			7		4		1			1					1	4	5	
5	Khakada			2		1										0	3	3	
6	Ultanya			1												0	1	1	
7	Jalhei			6		1										0	7	7	
8	Baranga															0	1	1	
9	Sishu			1									1			0	1	1	
10	Jandji															0	1	1	
11	Shal			5				1					1			0	1	1	
12	Chara			1		1										1	5	6	
13	Bela			2												0	2	2	
14	Jamu															0	2	2	
15	Bahada			1									1			0	1	1	
16	Kendu			1												0	1	1	
17	Sunari			1												0	1	1	
18	Kuruman			1												0	1	1	
19																0	1	1	
20																0	0	0	
TOTAL				31		13		1		1				3		2	48	50	

[Signature]
Forest Guard

Forest Section Officer
Sunkati

Range Officer

TREE ENUMERATION LIST
Gandhamardan Iron Ore Mines

Block "A"
Area-

Plot No. PRT - 14
Area-141.5 x 141.5

Sl No.	Name of the species	Girth (In Mtrs.)	Height (In Mtrs.)	Remarks	
				Normal	Defective
201	Khakada	0.31	2.00		D
202	Dhaura	0.40	2.00		D
203	Dhaura	0.60	5.00		D
204	Kusum	1.9	8.00	Normal	
205	Kendu	0.60	6.00		D
206	Shal	0.38	4.00		D
207	Chara	0.76	5.00		D
208	Shal	1.0	7.00		D
209	Kuruma	0.46	2.00		D
210	Kendu	0.50	5.00		D
211	Misc	0.30	2.00		D
212	Jalhei	0.40	3.00		D
213	Dhaura	0.30	2.00		D
214	Shal	0.40	3.00		D
215	Misc	0.42	3.00		D
216	Jalhei	0.60	4.00		D
217	Karua	1.5	5.00		D
218	Shal	0.40	3.00		D
219	Jalhei	0.30	2.00		D
220	Misc	0.42	4.00		D
221	Misc	0.44	3.00		D
222	Shal	0.45	4.00		D
223	Jalhei	0.40	3.00		D
224	Jalhei	0.50	3.00		D
225	Kendu	0.35	3.00		D
226	Jalhei	0.40	4.00		D
227	Mahasindu	0.40	1.00		D
228	Shal	0.60	6.00		D
229	Misc	0.30	2.00		D
230	Dhaura	0.50	3.00		D
231	Kendu	0.32	2.00		D
232	Kendu	0.35	2.00		D
233	Misc	0.45	3.00		D
234	Jamu	0.30	2.00		D
235	Jalhei	0.32	2.00		D
236	Jamu	0.30	2.00		D
237	Kusum	0.50	2.00		D
238	Kusum	0.40	2.00		D
239	Kusum	0.73	5.00		D
240	Asan	0.45	4.00		D
241	Kendu	0.54	2.00		D
242	Jalhei	0.38	3.00		D
243	Jalhei	0.30	2.00		D
244	Jamu	0.35	2.00		D
245	Jalhei	0.30	2.00		D
246	Jalhei	0.51	3.00		D
247	Jalhei	0.40	3.00		D
248	Jalhei	0.52	4.00		D
249	Misc	0.56	3.00		D
250	Jalhei	0.50	3.00		D

(Signature)
S. Sanket

S. Sanket
Forest Section Officer
Sanket

ABSTRACT

Sl No.	Name of Species	Below 0.3 mtrs	0.3m to 0.59 mtrs		0.6m to 0.89 mtrs		0.90m to 1.19		1.20m to 1.49		1.50m to 1.79		1.80 mtrs and		Total		Grand Total	Remarks
			N	D	N	D	N	D	N	D	N	D	N	D	N	D		
1	Asan			1											0	1	1	
2	Chara					1									0	1	1	
3	Dhaura			3		1									0	4	4	
4	Jalhei			13		1									0	14	14	
5	Jamu			3											0	3	3	
6	Karua											1			0	1	1	
7	Kendu			5		1									0	6	6	
8	Khakada			1											0	1	1	
9	Kuruma			1											0	1	1	
10	Kusim			2		1							1		1	3	4	
11	Mahasindu			1											0	1	1	
12	Misc			7											0	7	7	
13	Shal			4		1		1							0	6	6	
14															0	0	0	
15															0	0	0	
16															0	0	0	
17															0	0	0	
18															0	0	0	
19															0	0	0	
20															0	0	0	
TOTAL				41		6		1				1	1		1	49	50	

[Signature]
Forest Guard

[Signature]
Forest Section Officer
Forest Section Officer

Range Officer

TREE ENUMERATION LIST
Gandhamardan Iron Ore Mines

Block - "A"
Area-

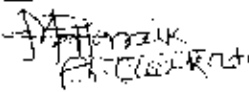
Plot No. PRF - 14
Area-141.5 x 141.5

Sl No.	Name of the spices	Girth (In Mtrs.)	Height (In Mtrs.)	Remarks	
				Normal	Defective
251	Jathra	0.55	4.00		D
252	Chara	0.30	2.00		D
253	Bela	0.52	3.00		D
254	Shal	0.40	2.00		D
255	Asan	0.45	4.00		D
256	Chara	0.40	2.00		D
257	Mahasindu	0.30	2.00		D
258	Bela	0.41	3.00		D
259	Bela	0.41	3.00		D
260	Siju	0.30	5.00		D
261	Misc	0.30	2.00		D
262	Siju	0.32	4.00		D
263	Kusum	0.41	5.00		D
264	Khakada	0.60	2.00		D
265	Piashaj	0.56	4.00		D
266	Asan	0.55	4.00		D
267	Misc	0.30	6.00		D
268	Bela	0.30	5.00		D
269	Mahasindu	0.40	2.00		D
270	Misc	0.50	3.00		D
271	Dhaura	0.30	2.00		D
272	Bela	0.33	3.00		D
273	Khakada	0.40	3.00		D
274	Jamu	0.40	2.00		D
275	Asan	0.50	4.00		D
276	Kastu	0.40	5.00		D
277	Chara	0.30	3.00		D
278	Asan	0.50	2.00		D
279	Piashaj	0.56	6.00		D
280	Shal	0.30	2.00		D
281	Khakada	0.42	2.00		D
282	Bela	0.50	2.00		D
283	Bela	0.35	2.00		D
284	Asan	0.55	5.00		D
285	Bela	0.53	2.00		D
286	Dhaura	0.51	3.00		D
287	Kendu	0.50	5.00		D
288	Asan	0.53	4.00		D
289	Jathra	0.30	3.00		D
290	Mahasindu	0.30	2.00		D
291	Jamu	0.40	2.00		D
292	Misc	1.3	5.00		D
293	Kashi	0.55	4.00		D
294	Siju	0.53	4.00		D
295	Siju	0.35	3.00		D
296	Kendu	0.45	3.00		D
297	Kendu	0.30	3.00		D
298	Misc	0.40	1.00		D
299	Asan	0.50	4.00		D
300	Asan	0.38	4.00		D


 Sankati
 10/10/2024
 Gandhamardan Iron Ore Mines

ABSTRACT

Sl No.	Name of Species	Below 0.3 mtrs	0.3m to 0.59 mtrs		0.6m to 0.89 mtrs		0.90m to 1.19		1.20m to 1.49		1.50m to 1.79		1.80 mtrs and		Total		Grand Total	Remarks
			N	D	N	D	N	D	N	D	N	D	N	D				
1	Asan			8											0	8	8	
2	Bela			8											0	8	8	
3	Chara			3											0	3	3	
4	Dhaura			2											0	2	2	
5	Jalhei			2											0	2	2	
6	Jamu			2											0	2	2	
7	Kashi			2											0	2	2	
8	Kendu			3											0	3	3	
9	Khakada			2		1									0	3	3	
10	Kusan			1											0	1	1	
11	Mahasindu			3											0	3	3	
12	Misc			4					1						0	5	5	
13	Pishal			2											0	2	2	
14	Shal			2											0	2	2	
15	Siju			4											0	4	4	
16															0	0	0	
17															0	0	0	
18															0	0	0	
19															0	0	0	
20															0	0	0	
TOTAL				18		1				1					0	50	50	


 Forest Guard

18/7
 Forest Section Officer
 Forest Section Office,
 Bhusawal

Range Officer

TREE ENUMERATION LIST
Gandhamardan Iron Ore Mines

Block - "A"
Area -

Plot No. PRF - 11
Area-141.5 x 141.5

Sl No.	Name of the species	Girth (In Mtrs.)	Height (In Mtrs.)	Remarks	
				Normal	Defective
301	Bela	0.46	4.00		D
302	Chara	0.42	5.00		D
303	Asan	0.44	5.00		D
304	Asan	0.50	5.00		D
305	Chara	0.70	3.00		D
306	Dhaura	0.30	2.00		D
307	Asan	0.50	5.00		D
308	Asan	0.37	2.00		D
309	Kashi	0.70	5.00		D
310	Asan	0.30	4.00		D
311	Dhaura	0.30	2.00		D
312	Asan	0.52	3.00		D
313	Asan	0.50	5.00		D
314	Asan	0.50	6.00		D
315	Asan	0.56	4.00		D
316	Kumbbi	0.54	4.00		D
317	Asan	0.50	4.00		D
318	Kusum	0.62	3.00		D
319	Asan	0.30	2.00		D
320	Kusum	0.30	2.00		D
321	Jalhei	0.40	3.00		D
322	Dhaura	0.30	3.00		D
323	Dhaura	0.50	4.00		D
324	Jalhei	0.40	3.00		D
325	Jalhei	0.42	3.00		D
326	Asan	0.45	4.00		D
327	Bela	0.54	3.00		D
328	Jalhei	0.54	4.00		D
329	Misc	0.32	2.00		D
330	Shal	0.30	4.00		D
331	Siju	0.30	3.00		D
332	Kunuma	0.34	3.00		D
333	Shal	0.60	4.00		D
334	Shal	0.54	4.00		D
335	Jaunri	0.35	10.00		D
336	Kendu	0.55	5.00		D
337	Shal	0.30	3.00		D
338	Dhaura	0.80	4.00		D
339	Shal	0.60	3.00		D
340	Jalhei	0.55	5.00		D
341	Sirisha	0.70	4.00		D
342	Kusum	2.06	10.00		D
343	Asan	0.50	4.00		D
344	Asan	0.45	2.00		D
345	Chara	0.70	4.00		D
346	Siju	0.47	3.00		D
347	Shal	0.80	4.00		D
348	Misc	0.94	2.00		D
349	Jalhei	0.30	2.00		D
350	Bela	0.52	3.00		D

Dr. P. K. Singh
Forest Officer

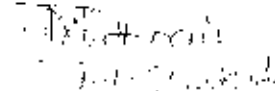
1/11/2018


Forest Section Officer

Forest

ABSTRACT

Sl No.	Name of Species	Below 0.3 mtrs	0.3m to 0.59 mtrs		0.6m to 0.89 mtrs		0.90m to 1.19		1.20m to 1.49		1.50m to 1.79		1.80 mtrs and		Total		Grand Total	Remarks
			N	D	N	D	N	D	N	D	N	D	N	D				
1	Asan			14											0	14	14	
2	Bela			3											0	3	3	
3	Chara			1		2									0	3	3	
4	Dhaura			4		1									0	5	5	
5	Jalhei	1		5											0	5	5	
6	Jainli			1											0	1	1	
7	Kashi					1									0	1	1	
8	Kendu			1											0	1	1	
9	Kumbhi			1											0	1	1	
10	Kuruma			1											0	1	1	
11	Kustun			1		1							1		0	3	3	
12	Misc			1				1							0	2	2	
13	Shal			3		3									0	6	6	
14	Siju			2											0	2	2	
15	Sirisha					1									0	1	1	
16															0	0	0	
17															0	0	0	
18															0	0	0	
19															0	0	0	
20															0	0	0	
TOTAL		1		38		9		1					1		0	49	49	


 Forest Guard


 Forest Section Officer
 FOREST SECTION OFFICER
 1/1/2011

Range Officer

TREE ENUMERATION LIST
Gandhamardan Iron Ore Mines

Block - "A"
Area-

Plot No. PRF - 14
Area-141.5 x 141.5

Sl No.	Name of the spices	Girth (In Mtrs.)	Height (In Mtrs.)	Remarks	
				Normal	Defective
351	Bela	0.44	3.00		D
352	Bela	0.35	3.00		D
353	Misc	0.55	6.00		D
354	Bela	0.35	2.00		D
355	Bela	0.34	3.00		D
356	Sirisha	0.95	6.00		D
357	Sirisha	1.45	6.00		D
358	Bela	0.33	3.00		D
359	Kuruma	0.90	2.00		D
360	Misc	1.13	4.00		D
361	Shal	0.55	3.00		D
362	Dhatara	1.5	3.00		D
363	Shal	0.30	3.00		D
364	Bela	0.50	5.00		D
365	Chara	0.62	4.00		D
366	Shal	0.30	3.00		D
367	Bahada	0.40	3.00		D
368	Shal	0.50	4.00		D
369	Janu	0.82	3.00		D
370	Shal	0.42	4.00		D
371	Misc	0.64	3.00		D
372	Misc	0.75	3.00		D
373	Bela	0.30	2.00		D
374	Janu	0.35	3.00		D
375	Jalhei	0.50	3.00		D
376	Misc	0.65	3.00		D
377	Misc	0.40	3.00		D
378	Kumbhi	0.40	3.00		D
379	Kusum	0.40	2.00		D
380	Janu	0.47	3.00		D
381	Kashi	0.55	5.00		D
382	Mahasindu	0.48	3.00		D
383	Bela	0.50	4.00		D
384	Janu	0.28	2.00		D
385	Janu	0.45	5.00		D
386	Shal	0.62	4.00		D
387	Mahasindu	0.32	3.00		D
388	Asan	0.68	6.00		D
389	Mahasindu	0.34	2.00		D
390	Asan	0.47	4.00		D
391	Asan	0.40	3.00		D
392	Shal	0.70	4.00		D
393	Baranga	0.90	5.00		D
394	Bandhan	0.42	3.00		D
395	Siju	0.32	3.00		D
396	Jalhei	0.37	3.00		D
397	Misc	0.30	3.00		D
398	Chara	0.46	4.00		D
399	Chara	0.50	5.00		D
400	Misc	0.40	3.00		D

[Handwritten Signature]

Forest Section Officer
Suketani

ABSTRACT

Sl No.	Name of Species	Below 0.3 mtrs	0.3m to 0.59 mtrs		0.6m to 0.89 mtrs		0.90m to 1.19		1.20m to 1.49		1.50m to 1.79		1.80 mtrs and		Total		Grand Total	Remarks
			N	D	N	D	N	D	N	D	N	D	N	D	N	D		
1	Asan			2		1									0	3	3	
2	Batada			1											0	1	1	
3	Bandhan			1											0	1	1	
4	Baranga							1							0	1	1	
5	Bela			8											0	8	8	
6	Chara			2		1									0	3	3	
7	Dhaura										1				0	1	1	
8	Jalhei			2											0	2	2	
9	Jamu			4		1									0	5	5	
10	Kashi			1											0	1	1	
11	Kumbhi			1											0	1	1	
12	Kuruma							1							0	1	1	
13	Kusum			1											0	1	1	
14	Mahasindu			3											0	3	3	
15	Misc			4		3		1							0	8	8	
16	Shal			5		2									0	7	7	
17	Siju			1											0	1	1	
18	Sirisha							1		1					0	2	2	
19															0	0	0	
20															0	0	0	
TOTAL				36		8		4		1			1		0	50	50	

Forest Guard

Forest Section Officer
Sunkar

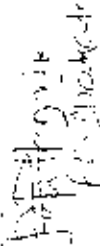
Range Officer

TREE ENUMERATION LIST
Gandhamardan Iron Ore Mines

Block "A"
Area-

Plot No. PRF-14
Area-141.5 x 141.5

Sl No.	Name of the spices	Girth (In Mtrs.)	Height (In Mtrs.)	Remarks	
				Normal	Defective
401	Shal	0.30	3.00		D
402	Shal	0.32	3.00		D
403	Jalhei	0.60	3.00		D
404	Jalhei	0.40	3.00		D
405	Shal	0.50	2.00		D
406	Bahada	0.40	3.00		D
407	Bahada	0.45	3.00		D
408	Khakada	0.34	3.00		D
409	Shal	0.50	6.00		D
410	Mahasindu	0.50	3.00		D
411	Kusum	0.40	2.00		D
412	Rimali	0.40	3.00		D
413	Misc	0.62	4.00		D
414	Misc	0.50	5.00		D
415	Misc	0.50	2.00		D
416	Misc	0.53	2.00		D
417	Kashi	0.47	4.00		D
418	Kashi	0.38	4.00		D
419	Jalhei	0.28	2.00		D
420	Mahasindu	0.31	2.00		D
421	Baranga	2.0	6.00		D
422	Jalhei	0.62	4.00		D
423	Dhaura	0.55	1.00		D
424	Bahada	0.93	4.00		D
425	Misc	0.40	3.00		D
426	Misc	0.35	3.00		D
427	Jammu	0.34	3.00		D
428	Jamu	0.29	2.00		D
429	Jalhei	0.40	3.00		D
430	Shal	0.60	5.00		D
431	Jalhei	0.43	4.00		D
432	Misc	0.92	3.00		D
433	Misc	0.80	2.00		D
434	Misc	0.60	2.00		D
435	Misc	1.55	8.00		D
436	Sirisha	0.48	5.00		D
437	Chara	0.53	4.00		D
438	Chara	0.60	3.00		D
439	Misc	0.30	3.00		D
440	Misc	0.46	2.00		D
441	Asan	0.90	4.00		D
442	Anla	0.40	3.00		D
443	Bahada	0.30	3.00		D
444	Bela	0.50	3.00		D
445	Bela	0.30	3.00		D
446	Dhaura	0.31	2.00		D
447	Dhaura	0.30	2.00		D
448	Kusum	0.35	2.00		D
449	Misc	0.40	3.00		D
450	Chara	0.75	5.00		D


 Mahesh Section Officer
 Bwalkati

ABSTRACT

Sl No.	Name of Species	Below 0.3 mtrs	0.3m to 0.59 mtrs		0.6m to 0.89 mtrs		0.90m to 1.19		1.20m to 1.49		1.50m to 1.79		1.80 mtrs and		Total		Grand Total	Remarks
			N	D	N	D	N	D	N	D	N	D	N	D	N	D		
1	Anla			1											0	1	1	
2	Asan							1							0	1	1	
3	Bahadr			3				1							0	4	4	
4	Baranga												1		0	1	1	
5	Bela			2											0	2	2	
6	Chara			1		2									0	3	3	
7	Dhaura			3											0	3	3	
8	Jalhei	1		3		2									0	5	5	
9	Jamu	1		1											0	1	1	
10	Kashi			2											0	2	2	
11	Khakada			1											0	1	1	
12	Kusum			2											0	2	2	
13	Mahasindu			2											0	2	2	
14	Misc			8		3		1		1					0	13	13	
15	Rimuli			1											0	1	1	
16	Shal			4		1									0	5	5	
17	Sirisha			1											0	1	1	
18															0	0	0	
19															0	0	0	
20															0	0	0	
TOTAL		2		35		8		3		1				1	0	48	48	

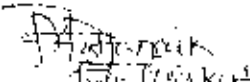
[Signature]
Forest Guard

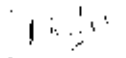
[Signature]
Forest Section Officer
Suakati

Range Officer

ABSTRACT

Sl No.	Name of Species	Below 0.3 mtrs	0.3m to 0.59 mtrs		0.6m to 0.89 mtrs		0.90m to 1.19		1.20m to 1.49		1.50m to 1.79		1.80 mtrs and		Total		Grand Total	Remarks	
			N	D	N	D	N	D	N	D	N	D	N	D	N	D			
1	Bandhan			1		1		1								0	3	3	
2	Baranga					1										0	3	3	
3	Chara			3												0	1	1	
4	Jalhei			3		2										0	3	3	
5	Jamu			1												0	5	5	
6	Kashi			1												0	1	1	
7	Khakada			1												0	1	1	
8	Kusum			2		2		1		1						0	1	1	
9	Mahasirda			15		4							1			0	7	7	
10	Misc			2		3		1								0	19	19	
11	Piashal			1		1										0	6	6	
12	Shal			1												0	2	2	
13																0	1	1	
14																0	0	0	
15																0	0	0	
16																0	0	0	
17																0	0	0	
18																0	0	0	
19																0	0	0	
20																0	0	0	
TOTAL				31		14		3		1			1			0	0	0	
																0	50	50	


 Forest Guard


 Forest Section Officer
 Forest Section Officer
 Barkati

Range Officer

TREE ENUMERATION LIST
Gandhamardan Iron Ore Mines

Block - "A"
Area-

Plot No. FRF - 14
Area-141.5 x 141.5

Sl No.	Name of the species	Girth (In Mtrs.)	Height (In Mtrs.)	Remarks	
				Normal	Defective
501	Kulutu	0.98	5.00		D
502	Mahasindu	0.40	2.00		D
503	Misc	0.65	3.00		D
504	Misc	0.48	3.00		D
505	Baranga	0.91	3.00		D
506	Rimudi	0.85	2.00		D
507	Jalhei	0.52	1.00		D
508	Jalhei	0.55	6.00		D
509	Kusum	0.55	5.00		D
510	Baranga	0.54	4.00		D
511	Jalhei	0.60	5.00		D
512	Misc	0.53	3.00		D
513	Mahasindu	0.72	4.00		D
514	Bandhan	0.84	2.00		D
515	Mahasindu	0.34	3.00		D
516	Kusum	0.49	3.00		D
517	Jalhei	0.79	5.00		D
518	Bandhan	0.34	5.00		D
519	Misc	0.65	2.00		D
520	Mahasindu	0.48	3.00		D
521	Kusum	0.40	4.00		D
522	Kulutu	0.85	4.00		D
523	Misc	0.36	3.00		D
524	Misc	0.65	2.00		D
525	Kusum	0.70	5.00		D
526	Rai	3.1	8.00		D
527	Sunari	0.48	4.00		D
528	Piashal	0.55	6.00		D
529	Jalhei	0.70	6.00		D
530	Baranga	1.1	3.00		D
531	Mahasindu	0.50	5.00		D
532	Kulutu	1.25	3.00		D
533	Misc	0.50	4.00		D
534	Bandhan	0.55	2.00		D
535	Bandhan	0.65	3.00		D
536	Misc	0.80	3.00		D
537	Jalhei	0.35	3.00		D
538	Mahasindu	0.36	2.00		D
539	Khakada	0.50	3.00		D
540	Jalhei	0.30	2.00		D
541	Sunari	0.58	5.00		D
542	Jalhei	0.57	4.00		D
543	Khakada	0.54	3.00		D
544	Baranga	0.50	3.00		D
545	Barango	0.30	3.00		D
546	Bandhan	1.0	2.00		D
547	Mahasindu	0.56	3.00		D
548	Bandhan	0.71	4.00		D
549	Mahasindu	0.41	3.00		D
550	Jalhei	0.41	3.00		D

APPROVED
1. 10. 2024

Forest Section Officer
Suskati

ABSTRACT

Sl No.	Name of Species	Below 0.3 mtrs	0.3m to 0.59 mtrs		0.6m to 0.89 mtrs		0.90m to 1.19		1.20m to 1.49		1.50m to 1.79		1.80 mtrs and		Total		Grand Total	Remarks
			N	D	N	D	N	D	N	D	N	D	N	D				
1	Bandhau			2		3		1							0	6	6	
2	Baranga			3				2							0	5	5	
3	Jalhei			6		3									0	9	9	
4	Khakada			2											0	2	2	
5	Kuluta					1		1		1					0	3	3	
6	Kusum			3		1									0	4	4	
7	Mahasindu			7		1									0	8	8	
8	Misc			4		4									0	8	8	
9	Piashal			1											0	1	1	
10	Rai												1		0	1	1	
11	Rimuli					1									0	1	1	
12	Sunari			2											0	2	2	
13															0	0	0	
14															0	0	0	
15															0	0	0	
16															0	0	0	
17															0	0	0	
18															0	0	0	
19															0	0	0	
20															0	0	0	
TOTAL				30		14		4		1				1	0	50	50	

M. P. ...
Forest Guard

Suakati
Forest Section Officer
Suakati

Range Officer

TREE ENUMERATION LIST
Gandhamardan Iron Ore Mines

Block - "A"
Area-

Plot No. PRP - 14
Area-141.5 x 141.5

Sl No.	Name of the species	Girth (In Mtrs.)	Height (In Mtrs.)	Remarks	
				Normal	Defective
551	Misc	0.92	4.00		D
552	Misc	0.48	3.00		D
553	Misc	1.5	8.00		D
554	Misc	0.50	3.00		D
555	Misc	0.58	4.00		D
556	Jalhei	0.45	4.00		D
557	Kusum	0.48	3.00		D
558	Kusum	0.63	4.00		D
559	Sirisha	0.62	5.00		D
560	Sirisha	0.58	6.00		D
561	Jamu	0.35	5.00		D
562	Misc	0.58	2.00		D
563	Khakada	0.55	4.00		D
564	Baranga	0.45	4.00		D
565	Mahasindu	0.50	3.00		D
566	Mahasindu	0.48	3.00		D
567	Misc	0.90	4.00		D
568	Mahasindu	0.75	3.00		D
569	Mahasindu	0.55	2.00		D
570	Misc	0.60	3.00		D
571	Jalhei	0.30	2.00		D
572	Misc	0.62	3.00		D
573	Misc	0.30	2.00		D
574	Rimuli	0.70	5.00		D
575	Mahasindu	0.47	4.00		D
576	Mahasindu	0.55	5.00		D
577	Mahasindu	0.60	4.00		D
578	Rimuli	0.65	4.00		D
579	Mahasindu	0.40	3.00		D
580	Kusum	0.80	3.00		D
581	Bandhan	0.34	3.00		D
582	Misc	0.30	2.00		D
583	Misc	0.70	3.00		D
584	Misc	0.64	3.00		D
585	Rimuli	0.89	3.00		D
586	Mahasindu	0.30	3.00		D
587	Mahasindu	0.40	3.00		D
588	Jalhei	0.46	4.00		D
589	Misc	0.60	4.00		D
590	Rimuli	0.60	4.00		D
591	Rimuli	0.41	2.00		D
592	Baranga	1.05	4.00		D
593	Rimuli	0.30	3.00		D
594	Rimuli	0.50	3.00		D
595	Sunari	0.39	4.00		D
596	Rimuli	0.54	5.00		D
597	Rimuli	0.50	3.00		D
598	Rimuli	0.70	8.00		D
599	Jalhei	0.50	4.00		D
600	Khakada	0.60	3.00		D

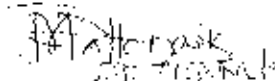
[Signature]
S. S. S. S.

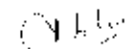
[Signature]
S. S. S. S.

S. S. S. S.

ABSTRACT

Sl No.	Name of Species	Below 0.3 mtrs	0.3m to 0.59 mtrs		0.6m to 0.89 mtrs		0.90m to 1.19		1.20m to 1.49		1.50m to 1.79		1.80 mtrs and		Total		Grand Total	Remarks
			N	D	N	D	N	D	N	D	N	D	N	D	N	D		
1	Bandhan			1											0	1	1	
2	Baranga			1				1							0	2	2	
3	Jalhei			4											0	4	4	
4	Janu			1											0	1	1	
5	Khakada			1	1										0	2	2	
6	Kusum			1	2										0	3	3	
7	Mahasindu			8	2										0	10	10	
8	Misc			6	5			2				1			0	14	14	
9	Rimuli			5	5										0	10	10	
10	Srisha			1	1										0	2	2	
11	Sunari			1											0	1	1	
12															0	0	0	
13															0	0	0	
14															0	0	0	
15															0	0	0	
16															0	0	0	
17															0	0	0	
18															0	0	0	
19															0	0	0	
20															0	0	0	
TOTAL				30	16		3				1				0	50	50	


 Forest Guard


 Forest Section Officer
 Forest Section Officer
 Buxar

Range Officer

TREE ENUMERATION LIST
Gandhamardan Iron Ore Mines

Block - "A"
Area-

Plot No. PRF - 11
Area-141.5 x 141.5

Sl No.	Name of the spices	Girth (In Mtrs.)	Height (In Mtrs.)	Remarks	
				Normal	Defective
601	Kusum	0.60	3.00		D
602	Kusum	0.55	3.00		D
603	Misc	0.90	6.00		D
604	Kusum	0.85	3.00		D
605	Misc	0.65	2.00		D
606	Mahasindu	0.58	2.00		D
607	Sunari	0.35	3.00		D
608	Jalhei	0.42	4.00		D
609	Kusum	0.45	3.00		D
610	Kusum	0.41	4.00		D
611	Misc	0.35	3.00		D
612	Piashal	0.99	4.00		D
613	Baranga	0.35	6.00		D
614	Mahasindu	0.30	3.00		D
615	Rimuli	0.59	3.00		D
616	Shel	0.55	4.00		D
617	Sunari	0.32	3.00		D
618	Kusum	0.35	3.00		D
619	Misc	0.50	3.00		D
620	Misc	0.28	2.00		D
621	Piashal	0.50	4.00		D
622	Gambhari	0.40	2.00		D
623	Kusum	2.0	10.00		D
624	Misc	0.38	2.00		D
625	Piashal	0.50	2.00		D
626	Rimuli	0.45	2.00		D
627	Dhaura	0.32	3.00		D

[Handwritten Signature]
S. S. S. S.

[Handwritten Signature]
S. S. S. S.

Section Officer
Buxkati

ABSTRACT

Sl No.	Name of Species	Below 0.3 mtrs	0.3m to 0.59 mtrs		0.6m to 0.89 mtrs		0.90m to 1.19		1.20m to 1.49		1.50m to 1.79		1.80 mtrs and		Total		Grand Total	Remarks
			N	D	N	D	N	D	N	D	N	D	N	D				
1	Baranga			1											0	1	1	
2	Dhaura			1											0	1	1	
3	Gambhari			1											0	1	1	
4	Jalhei			1											0	1	1	
5	Kusum			4		2							1		0	7	7	
6	Mahasindu			2											0	2	2	
7	Misc	1		3		1		1							0	5	5	
8	Plashal			2		1									0	3	3	
9	Rimuli			2											0	2	2	
10	Shal			1											0	1	1	
11	Sunari			2											0	2	2	
12															0	0	0	
13															0	0	0	
14															0	0	0	
15															0	0	0	
16															0	0	0	
17															0	0	0	
18															0	0	0	
19															0	0	0	
20															0	0	0	
TOTAL		1		20		4		1					1		0	26	26	

Forest Guard

Forest Section Officer
Baskeri

Range Officer

ABSTRACT (PRF PLOT NO. 14)

Name of Species	Return		0.3m to 0.59 mtrs (0.6m to 0.89 mtrs)		0.90m to 1.19		1.20m to 1.49		1.50m to 1.79		Total	Grand Total (N-D)	Remarks
	N	D	N	D	N	D	N	D	N	D			
Gambhari	1										1		
Janari	1										1		
Mahasundi	62	10									72		
Jahes	7										7		
Dhaura	54	11									65		
Dhaura	14	3									18		
Dhaura	6	1									8		
Rendu	11	1									13		
Parda	2										2		
Kamung	4	1									5		
Siu	9										9		
Gandhan	6	1									8		
Kasi	8	1									10		
Kankar	19	3									22		
Katua	25										25		
Suar	12										12		
Rai													
Bahada	9										9		
Choa	11	2									13		
Shal	37	9									46		
Asan	25	1									26		
Kusuma	28	11									39		
Misr	73	32									105		
Jaru	16	2									18		
Aula	1										1		
Phasal	8	3									11		
Kuudhi	2	1									3		
Susga	2	2									4		
Rimdi	8	9									17		
Kulda	1	1									2		
Sisun	1										1		
TOTAL	458	113									571		

Forest Officer
 Forest Section Officer
 Forest Station Officer

Forest Guard
 27.12.1954

TREE ENUMERATION LIST
Gandhamardan Iron Ore Mines

Block - "A"
Area- Plot No. PRF - 15
Area-141.5 x 141.5

Sl No.	Name of the species	Girth (In Mtrs.)	Height (In Mtrs.)	Remarks	
				Normal	Defective
1	Sirisha	0.50	3.00		D
2	Khakada	1.27	2.00		D
3	Jalhei	0.38	2.00		D
4	Bara	4.60	9.00		D
5	Amba	0.95	4.00		D
6	Misc	0.50	3.00		D
7	Kuruma	0.60	3.00		D
8	Kendu	0.50	3.00		D
9	Kendu	0.50	3.00		D
10	Kendu	0.45	4.00		D
11	Dhaura	0.40	2.00		D
12	Kendu	0.43	4.00		D
13	Dhaura	0.40	4.00		D
14	Kuruma	0.60	4.00		D
15	Dhaura	0.58	4.00		D
16	Jalhei	0.60	3.00		D
17	Rimuli	1.10	3.00		D
18	Jalhei	0.38	2.00		D
19	Chara	0.48	3.00		D
20	Harida	0.60	3.00		D
21	Kusum	0.48	3.00		D
22	Ania	0.51	2.00		D
23	Asan	0.32	3.00		D
24	Chara	0.51	3.00		D
25	Kuruma	0.54	2.00		D
26	Kendu	0.42	2.00		D
27	Kuruma	0.32	2.00		D
28	Shaf	0.56	2.00		D
29	Dhaura	0.45	3.00		D
30	Asan	0.57	3.00		D
31	Kuruma	0.30	2.00		D
32	Dhaura	0.40	2.00		D
33	Kuruma	0.38	2.00		D
34	Kendu	0.46	3.00		D
35	Khakada	0.36	1.00		D
36	Kendu	0.44	4.00		D
37	Bahada	0.62	2.00		D
38	Chara	0.40	2.00		D
39	Kendu	0.50	4.00		D
40	Shaf	0.70	2.00		D
41	Kendu	0.57	4.00		D
42	Kuruma	0.35	2.00		D
43	Kendu	0.44	4.00		D
44	Chara	0.80	5.00		D
45	Mahasindu	0.27	1.00		D
46	Mahasindu	0.29	2.00		D
47	Pishaf	0.41	2.00		D
48	Shaf	0.53	2.00		D
49	Chara	0.37	2.00		D
50	Kendu	0.32	4.00		D

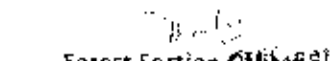
(Signature)
S. K. Hanumanth
S. K. Hanumanth

(Signature)
Forest Section Officer

ABSTRACT

Sl No.	Name of Species	Below 0.3 mtrs	0.3m to 0.59 mtrs		0.6m to 0.89 mtrs		0.90m to 1.19		1.20m to 1.49		1.50m to 1.79		1.80 mtrs and		Total		Grand Total	Remarks
			N	D	N	D	N	D	N	D	N	D	N	D	N	D		
1	Sirisha			1											0	1	1	
2	Khakada			1					1						0	2	2	
3	Jalhei			2		1									0	3	3	
4	Bara												1		0	1	1	
5	Amba							1							0	1	1	
6	Misc			1											0	1	1	
7	Kuruma			5		2									0	7	7	
8	Kendu			11											0	11	11	
9	Dhaura			5											0	5	5	
10	Rimali												1		0	1	1	
11	Chava			4		1									0	5	5	
12	Harida					1									0	1	1	
13	Kusuma			1											0	1	1	
14	Anla			1											0	1	1	
15	Asan			2											0	2	2	
16	Shal			2		1									0	3	3	
17	Babada					1									0	1	1	
18	Mahasindh			2											0	2	2	
19	Pishal			1											0	1	1	
20															0	0	0	
TOTAL				39		7		1		1			2		0	50	50	


 Forest Guard


 Forest Section Officer

Range Officer

TREE ENUMERATION LIST
Gandhamardan Iron Ore Mines

Block -"A"
 Area-

Plot No. PRF - 15
 Area-141.5 x 141.5

Sl No.	Name of the spices	Girth (In Mtrs.)	Height (In Mtrs.)	Remarks	
				Normal	Defective
51	Sirisha	1.50	6.00		D
52	Kuruma	0.71	3.00		D
53	Sirisha	0.77	4.00		D
54	Baranga	1.05	5.00		D
55	Sirisha	0.40	2.00		D
56	Sirisha	0.75	2.00		D
57	Kendu	0.70	4.00		D
58	Misc	0.50	4.00		D
59	Kendu	0.46	3.00		D
60	Sirisha	0.65	3.00		D
61	Kuruma	0.36	2.00		D
62	Shal	0.60	2.00		D
63	Shal	0.53	3.00		D
64	Kashi	0.53	4.00		D
65	Misc	0.41	3.00		D
66	Kusum	0.40	3.00		D
67	Rimuli	0.42	3.00		D
68	Misc	0.70	2.00		D
69	Misc	0.70	2.00		D
70	Kendu	0.40	3.00		D
71	Sirisha	0.50	3.00		D
72	Kuruma	0.38	4.00		D
73	Misc	0.70	2.00		D
74	Kendu	1.27	5.00		D
75	Kendu	0.40	3.00		D
76	Shal	0.90	1.00		D
77	Shal	0.45	3.00		D
78	Shal	0.48	3.00		D
79	Kusum	0.50	3.00		D
80	Mahasindu	0.35	2.00		D
81	Kusum	0.40	1.00		D
82	Kashi	0.70	2.00		D
83	Misc	0.56	3.00		D
84	Misc	0.28	2.00		D
85	Misc	0.28	2.00		D
86	Misc	0.50	4.00		D
87	Misc	0.38	3.00		D
88	Misc	0.46	3.00		D
89	Misc	0.40	3.00		D
90	Veru	0.35	2.00		D
91	Jalhei	0.50	2.00		D
92	Dhaura	0.40	3.00		D
93	Misc	0.30	3.00		D
94	Misc	0.63	5.00		D
95	Dhaura	0.52	4.00		D
96	Misc	0.40	3.00		D
97	Misc	0.94	4.00		D
98	Kendu	0.44	2.00		D
99	Misc	0.73	2.00		D
100	Jaunhi	1.00	3.00		D

ABSTRACT

Sl No.	Name of Species	Below 0.3 mtrs	0.3m to 0.59 mtrs		0.6m to 0.89 mtrs		0.90m to 1.19		1.20m to 1.49		1.50m to 1.79		1.80 mtrs and		Total		Grand Total	Remarks
			N	D	N	D	N	D	N	D	N	D	N	D	N	D		
1	Sirisha			2		3				1					0	6	6	
2	Kuruma			2		1									0	3	3	
3	Baranga							1							0	1	1	
4	Kendu			4		1				1					0	6	6	
5	Misc	2		9		5		1							0	15	15	
6	Shal			3		1		1							0	5	5	
7	Kashi			1		1									0	2	2	
8	Kusuma			3											0	3	3	
9	Mahasindu			1											0	1	1	
10	Veru			1											0	1	1	
11	Jaunli							1							0	1	1	
12	Rimuli			1											0	1	1	
13	Jalhei			1											0	1	1	
14	Dhaura			2											0	2	2	
15															0	0	0	
16															0	0	0	
17															0	0	0	
18															0	0	0	
19															0	0	0	
20															0	0	0	
TOTAL		2		30		12		4		2					0	48	48	

Forest Guard

Forest Section Officer

Range Officer

Forest Section Officer
Sankari

TREE ENUMERATION LIST
Gandhamardan Iron Ore Mines

Block "A"
Area

Plot No. PRF -15
Area-141.5 x 141.5

Sl. No.	Name of the species	Girth (In Mtrs.)	Height (In Mtrs.)	Remarks	
				Normal	Defective
101	Harada	0.40	3.00		0
102	Chara	0.80	3.00		0
103	Misc	0.30	2.00		0
104	Kendu	0.40	2.00		0
105	Kendu	0.35	3.00		0
106	Kendu	0.40	3.00		0
107	Chara	0.40	3.00		0
108	Dhaura	0.50	4.00		0
109	Shai	0.89	4.00		0
110	Kusum	0.70	3.00		0
111	Jalher	0.50	4.00		0
112	Gimuli	0.31	2.00		0
113	Rimuli	0.37	2.00		0
114	Shai	1.15	5.00		0
115	Jalher	0.30	4.00		0
116	Kendu	0.45	5.00		0
117	Jalher	0.30	2.00		0
118	Veru	0.60	4.00		0
119	Veru	0.53	2.00		0
120	Jalher	0.40	3.00		0
121	Misc	0.36	2.00		0
122	Dhaura	0.75	2.00		0
123	Misc	0.40	1.00		0
124	Veru	0.60	3.00		0
125	Dhaura	0.31	3.00		0
126	Jalher	0.36	2.00		0
127	Kendu	0.36	3.00		0
128	Misc	0.40	2.00		0
129	Veru	0.60	3.00		0
130	Sirisha	0.60	3.00		0
131	Sirisha	0.64	3.00		0
132	Kendu	0.38	3.00		0
133	Dhaura	0.41	2.00		0
134	Kendu	0.30	2.00		0
135	Kusum	0.40	3.00		0
136	Kendu	0.41	3.00		0
137	Asan	0.40	2.00		0
138	Asan	0.45	3.00		0
139	Kusum	0.35	2.00		0
140	Kusum	0.42	2.00		0
141	Kusum	0.50	3.00		0
142	Kendu	0.40	3.00		0
143	Veru	1.20	2.00		0
144	Misc	0.38	3.00		0
145	Plashal	0.50	2.00		0
146	Chara	0.51	3.00		0
147	Kendu	0.60	3.00		0
148	Shai	0.54	2.00		0
149	Dhaura	0.30	3.00		0
150	Asan	0.28	2.00		0

Signature of the Surveyor

Date

ABSTRACT

Sl No.	Name of Species	Below 0.3 mtrs	0.3m to 0.59 mtrs		0.6m to 0.89 mtrs		0.90m to 1.19		1.20m to 1.49		1.50m to 1.79		1.80 mtrs and		Total		Grand Total	Remarks
			N	D	N	D	N	D	N	D	N	D	N	D	N	D		
1	Harida			1											0	1	1	
2	Chara			2		1									0	3	3	
3	Misc			5											0	5	5	
4	Kendu			9		1									0	10	10	
5	Dhatra			5											0	5	5	
6	Shal			1		1		1							0	3	3	
7	Kusuma			1		1									0	2	2	
8	Jaihei			5											0	5	5	
9	Rimali			2											0	2	2	
10	Veru			1		3				1					0	5	5	
11	Sirisha					2									0	2	2	
12	Asan	1		2											0	2	2	
13	Pindal			1											0	1	1	
14															0	0	0	
15															0	0	0	
16															0	0	0	
17															0	0	0	
18															0	0	0	
19															0	0	0	
20															0	0	0	
	TOTAL	1		30		9		1		1				0	49	49		

[Handwritten Signature]
Forest Guard

[Handwritten Signature]
Sub Forest Section Officer
Barkat

Range Officer

TREE ENUMERATION LIST
Gandhamardan Iron Ore Mines

Plot No. PRF - 15
Area-141.5 x 141.5

Block -"A"
Area-

Sl No.	Name of the spices	Girth (In Mtrs.)	Height (In Mtrs.)	Remarks	
				Normal	Defective
151	Dhaura	0.62	3.00		0
152	Shal	0.62	2.00		0
153	Chara	0.35	2.00		0
154	Kendu	0.50	3.00		0
155	Kendu	1.10	2.00		0
156	Kendu	0.35	3.00		0
157	Misc	1.20	5.00		0
158	Dhaura	0.40	2.00		0
159	Kendu	0.40	3.00		0
160	Shal	1.50	3.00		0
161	Asan	0.32	3.00		0
162	Kendu	0.65	3.00		0
163	Kendu	0.56	4.00		0
164	Misc	0.52	3.00		0
165	Dhaura	0.30	3.00		0
166	Kendu	0.42	2.00		0
167	Kendu	0.30	2.00		0
168	Misc	0.73	2.00		0
169	Dhaura	0.30	2.00		0
170	Sirisha	0.94	5.00		0
171	Dhaura	0.30	2.00		0
172	Jalhei	0.34	2.00		0
173	Anla	0.52	2.00		0
174	Misc	0.50	6.00		0
175	Jaunli	1.38	5.00		0
176	Dhaura	0.42	3.00		0
177	Misc	0.35	2.00		0
178	Kendu	0.29	2.00		0
179	Chara	0.28	1.00		0
180	Dhaura	0.32	3.00		0
181	Dhaura	0.30	2.00		0
182	Shal	0.55	3.00		0
183	Chara	0.55	5.00		0
184	Jalhei	0.44	4.00		0
185	Dhaura	0.30	2.00		0
186	Kendu	0.50	4.00		0
187	Kendu	0.40	3.00		0
188	Kendu	0.40	3.00		0
189	Kusum	0.38	4.00		0
190	Chara	0.68	3.00		0
191	Dhaura	0.30	2.00		0
192	Shal	0.35	3.00		0
193	Misc	0.41	5.00		0
194	Bara	0.30	4.00		0
195	Kendu	0.72	4.00		0
196	Kendu	0.55	3.00		0
197	Kendu	1.05	5.00		0
198	Jalhei	0.86	6.00	N	
199	Dhaura	0.35	2.00		0
200	Misc	0.66	5.00		0

N. K. H. ...

ABSTRACT

Sl No.	Name of Species	Below 0.3 mtrs	0.3m to 0.59 mtrs		0.6m to 0.89 mtrs		0.90m to 1.19		1.20m to 1.49		1.50m to 1.79		1.80 mtrs and		Total		Grand Total	Remarks
			N	D	N	D	N	D	N	D	N	D	N	D	N	D		
1	Dhaura			10		1									0	11	11	
2	Shal			1		2						1			0	4	4	
3	Chara	1		2		1									0	3	3	
4	Kendu	1		9		3			2						0	14	14	
5	Misc			4		2				1					0	7	7	
6	Asan			1											0	1	1	
7	Sirisha					1									0	1	1	
8	Jalhei			2		1									1	2	3	
9	Anla			1											0	1	1	
10	Jaunhi									1					0	1	1	
11	Bara			1											0	1	1	
12	Kusuma			1											0	1	1	
13															0	0	0	
14															0	0	0	
15															0	0	0	
16															0	0	0	
17															0	0	0	
18															0	0	0	
19															0	0	0	
20															0	0	0	
TOTAL		2		32		1		10		2		2		1	1	47	48	

(Signature)
Forest Guard

(Signature)
Forest Section Officer
Sankari

Range Officer

TREE ENUMERATION LIST
Gandhamardan Iron Ore Mines

Block - "A"

Plot No. PRF - 15

Area-

Area-141.5 x 141.5

Sl No.	Name of the species	Girth (In Mtrs.)	Height (In Mtrs.)	Remarks	
				Normal	Defective
201	Sirisha	0.62	3.00		D
202	Misc	1.19	4.00		D
203	Jaunli	0.90	5.00		D
204	Dhaura	0.54	2.00		D
205	Misc	0.61	5.00		D
206	Misc	1.02	5.00		D
207	Chara	0.30	2.00		D
208	Chara	0.50	1.00		D
209	Veru	0.55	3.00		D
210	Veru	0.50	4.00		D
211	Piashal	0.70	3.00		D
212	Veru	0.53	3.00		D
213	Veru	0.40	2.00		D
214	Misc	0.80	4.00		D
215	Dhaura	0.40	3.00		D
216	Rimuli	0.41	2.00		D
217	Rimuli	0.35	2.00		D
218	Kendu	0.70	3.00		D
219	Misc	0.30	4.00		D
220	Dhaura	0.40	3.00		D
221	Dhaura	0.30	2.00		D
222	bara	3.00	4.00		D
223	Misc	0.40	3.00		D
224	Dhaura	0.65	2.00		D
225	Misc	0.62	3.00		D
226	Sirisha	0.40	2.00		D
227	Veru	0.60	4.00		D
228	Dhaura	0.40	3.00		D
229	Kusum	0.35	2.00		D
230	Kendu	0.40	2.00		D
231	Misc	0.45	2.00		D
232	Misc	0.50	3.00		D
233	Misc	0.60	2.00		D
234	Misc	0.40	3.00		D
235	Veru	0.80	3.00		D
236	Misc	0.40	2.00		D
237	Misc	0.30	3.00		D
238	Kusum	0.55	3.00		D
239	Dhaura	0.60	5.00		D
240	Misc	0.30	2.00		D
241	Sirisha	0.40	4.00		D
242	Misc	0.42	4.00		D
243	Sishu	0.35	2.00		D
244	Sishu	0.40	3.00		D
245	Shal	0.60	2.00		D
246	Kendu	0.30	3.00		D
247	Kendu	0.64	5.00		D
248	Kendu	0.72	6.00		D
249	Kendu	0.42	4.00		D
250	Kumubihni	0.50	2.00		D

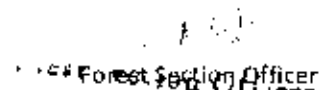
[Handwritten signature]

[Handwritten initials]

ABSTRACT

Sl No.	Name of Species	Below 0.3 mtrs	0.3m to 0.59 mtrs		0.6m to 0.89 mtrs		0.90m to 1.19		1.20m to 1.49		1.50m to 1.79		1.80 mtrs and		Total		Grand Total	Remarks	
			N	D	N	D	N	D	N	D	N	D	N	D	N	D			
1	Sirisha			2		1										0	3	3	
2	Misc			9		4		2								0	15	15	
3	Jaunli							1								0	1	1	
4	Dhaura			5		2										0	7	7	
5	Chara			2												0	2	2	
6	Veru			4		2										0	6	6	
7	Piastal					1										0	1	1	
8	Rimuli			2												0	2	2	
9	Kendu			3		3								1		0	7	7	
10	Bara			2												0	2	2	
11	Kusuma					1										0	1	1	
12	Shal			1												0	1	1	
13	Kumbhi			2												0	2	2	
14	Siru															0	0	0	
15																0	0	0	
16																0	0	0	
17																0	0	0	
18																0	0	0	
19																0	0	0	
20																0	0	0	
TOTAL				32		14		3						1		0	50	50	


 Forest Guard


 Forest Section Officer
 Snakati

Range Officer

TREE ENUMERATION LIST
Gandhamardan Iron Ore Mines

Plot No. PRF - 15
Area-141.5 x 141.5

Block "A"
Area-

Sl No.	Name of the species	Girth (In Mtrs.)	Height (In Mtrs.)	Remarks	
				Normal	Defective
251	Kendu	0.40	1.00		D
252	Misc	0.60	4.00		D
253	Kusum	0.52	2.00		D
254	Kendu	0.49	2.00		D
255	Vallia	0.40	1.00		D
256	Bela	0.30	4.00		D
257	Kendu	0.30	3.00		D
258	Kendu	0.53	4.00		D
259	Bela	0.30	2.00		D
260	Misc	0.60	3.00		D
261	Jalhei	0.40	3.00		D
262	Misc	0.60	3.00		D
263	Dhaura	0.40	2.00		D
264	Misc	0.42	3.00		D
265	Misc	0.50	3.00		D
266	Dhaura	0.40	3.00		D
267	Dhaura	0.40	2.00		D
268	Shal	1.20	3.00		D
269	Sirisha	0.95	6.00		D
270	Dhaura	0.42	3.00		D
271	Kendu	0.35	5.00		D
272	Misc	0.38	3.00		D
273	Misc	0.38	3.00		D
274	Misc	0.38	3.00		D
275	Chara	0.43	3.00		D
276	Chara	0.55	3.00		D
277	Sirisha	0.72	5.00		D
278	Sirisha	0.55	4.00		D
279	Kendu	0.45	6.00		D
280	Chara	0.35	3.00		D
281	Kendu	0.34	2.00		D
282	Misc	0.42	3.00		D
283	Misc	0.55	3.00		D
284	Misc	0.50	4.00		D
285	Veru	0.43	3.00		D
286	Misc	0.80	4.00		D
287	Rimuli	0.66	4.00		D
288	Misc	0.60	3.00		D
289	Sirisha	0.60	3.00		D
290	Kashi	0.52	3.00		D
291	Misc	0.40	3.00		D
292	Misc	0.49	5.00		D
293	Kendu	0.45	3.00		D
294	Kendu	0.40	4.00		D
295	Dhaura	0.40	3.00		D
296	Kendu	0.40	4.00		D
297	Jalhei	0.50	4.00		D
298	Kendu	0.40	2.00		D
299	Kendu	0.30	4.00		D
300	Misc	0.62	7.00		D

[Handwritten Signature]

ABSTRACT

Sl No.	Name of Species	Below 0.3 mtrs	0.3m to 0.59 mtrs		0.6m to 0.89 mtrs		0.90m to 1.19		1.20m to 1.49		1.50m to 1.79		1.80 mtrs and		Total		Grand Total	Remarks
			N	D	N	D	N	D	N	D	N	D	N	D	N	D		
1	Kendu			12											0	12	12	
2	Misc			10		6									0	16	16	
3	Kusuma			1											0	1	1	
4	Valia			1											0	1	1	
5	Bela			2											0	2	2	
6	Jalbei			2											0	2	2	
7	Dhaura			5											0	5	5	
8	Shal								1						0	1	1	
9	Sirisha			1		2		1							0	4	4	
10	Chara			3											0	3	3	
11	Rimuli					1									0	1	1	
12	Kasi			1											0	1	1	
13	Veru			1											0	1	1	
14															0	0	0	
15															0	0	0	
16															0	0	0	
17															0	0	0	
18															0	0	0	
19															0	0	0	
20															0	0	0	
TOTAL				39		9		1		1					0	50	50	

[Signature]
Forest Guard

[Signature]
Forest Section Officer
Sukasi

Range Officer

TREE ENUMERATION LIST
Gandhamardan Iron Ore Mines

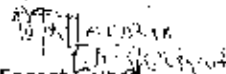
Block - "A"
Area- Plot No. PRF - 15
Area-141.5 X 141.5

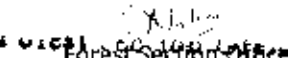
Sl No.	Name of the spices	Girth (In Mtrs.)	Height (In Mtrs.)	Remarks	
				Normal	Defective
301	Kendu	0.39	2.00		D
302	Dhaura	0.90	3.00		D
303	Harida	0.30	1.00		D
304	Misc	0.53	4.00		D
305	Dhaura	0.30	2.00		D
306	Misc	0.45	3.00		D
307	Misc	0.73	1.00		D
308	Kusum	0.80	2.00		D
309	Misc	0.46	3.00		D
310	Misc	0.30	2.00		D
311	Misc	0.75	4.00		D
312	Misc	0.45	2.00		D
313	Veru	0.35	2.00		D
314	Misc	0.30	2.00		D
315	Misc	0.40	4.00		D
316	Misc	0.62	3.00		D
317	Dhaura	0.61	3.00		D
318	Veru	0.40	3.00		D
319	Veru	0.42	2.00		D
320	Misc	0.48	3.00		D
321	Sirisha	0.35	2.00		D
322	Dhaura	0.45	1.00		D
323	Misc	0.70	3.00		D
324	Bela	0.50	3.00		D
325	Misc	0.40	2.00		D
326	Misc	0.50	3.00		D
327	Jalhei	0.73	4.00		D
328	Sunari	0.30	2.00		D
329	Kendu	0.30	3.00		D
330	Kendu	0.30	2.00		D
331	Jalhei	0.30	2.00		D
332	Jalhei	0.30	2.00		D
333	Kendu	0.30	4.00		D
334	Kendu	0.31	2.00		D
335	Kendu	0.30	2.00		D
335	Kendu	0.42	3.00		D
337	Kendu	0.28	3.00		D
338	Jalhei	0.30	2.00		D
339	Bela	0.31	2.00		D
340	Bela	0.30	3.00		D
341	Kendu	0.30	3.00		D
342	Kendu	0.30	3.00		D
343	Kendu	0.29	2.00		D
344	Kendu	0.30	2.00		D
345	Kendu	0.32	2.00		D
346	Kendu	0.30	2.00		D
347	Jalhei	0.50	4.00		D
348	Daka	0.55	5.00		D
349	Jalhei	0.70	5.00		D
350	Jalhei	0.40	3.00		D

Total 350 trees

ABSTRACT

Sl No.	Name of Species	Below 0.3 mtrs	0.3m to 0.59 mtrs		0.6m to 0.89 mtrs		0.90m to 1.19		1.20m to 1.49		1.50m to 1.79		1.80 mtrs and		Total		Grand Total	Remarks	
			N	D	N	D	N	D	N	D	N	D	N	D	N	D			
1	Kendu	2		12												0	12	12	
2	Dhaura			2		1		1								0	4	4	
3	Harida			1												0	1	1	
4	Misc			10		4										0	14	14	
5	Kusuma					1										0	1	1	
6	Veru			3												0	3	3	
7	Sirisha			1												0	1	1	
8	Bela			3												0	3	3	
9	Jalhei			5		2										0	7	7	
10	Sunari			1												0	1	1	
11	Daka			1												0	1	1	
12																0	0	0	
13																0	0	0	
14																0	0	0	
15																0	0	0	
16																0	0	0	
17																0	0	0	
18																0	0	0	
19																0	0	0	
20																0	0	0	
TOTAL		2		39		8		1								0	48	48	


 Forest Guard


 Forest Section Officer
 Bunkari

Range Officer

TREE ENUMERATION LIST
Gandhamardan Iron Ore Mines

Block "A"
Area-

Plot No. PRF - 15
Area-141.5 x 141.5

Sl No.	Name of the spices	Girth (In Mtrs.)	Height (In Mtrs.)	Remarks	
				Normal	Defective
351	Kanchan	0.50	2.00		D
352	Khaskada	0.18	3.00		D
353	Avan	0.25	3.00		D
354	Jalhei	0.90	3.00		D
355	Misc	0.50	4.00		D
356	Kashi	0.50	4.00		D
357	Kusum	0.45	4.00		D
358	Bilvc	0.40	4.00		D
359	Jalhei	0.40	2.00		D
360	Veru	0.07	4.00		D
361	Kendu	0.45	3.00		D
362	Kendu	0.50	4.00		D
363	Bala	0.40	4.00		D
364	Kendu	0.42	3.00		D
365	Pishhal	0.18	2.00		D
366	Veru	0.50	3.50		D
367	Veru	0.50	1.00		D
368	Misc	0.80	3.00		D
369	Be a	0.40	4.00		D
370	Be a	0.50	3.00		D
371	Daka	0.30	3.00		D
372	Kusum	0.45	2.00		D
373	Veru	0.60	3.00		D
374	Dasa	0.40	4.00		D
375	Dhala	0.75	4.00		D
376	Daka	0.50	2.00		D
377	Veru	0.70	4.00		D
378	Galidia	0.30	2.00		D
379	Misc	0.51	3.00		D
380	Jalhei	0.25	2.00		D
381	Jalhei	0.30	2.50		D
382	Veru	0.70	3.00		D
383	Dhala	0.37	2.00		D
384	Veru	0.35	3.00		D
385	Dhala	0.40	2.00		D
386	Simsa	0.58	3.00		D
387	Dhanura	0.30	3.00		D
388	Shal	0.30	3.50		D
389	Jalhei	0.50	2.50		D
390	Shal	0.78	2.00		D
391	Mathasindu	0.50	2.00		D
392	Daka	0.48	2.00		D
393	Dasa	0.48	2.00		D
394	Shal	0.95	3.00		D
395	Tenifera	0.51	3.00		D
396	Dhala	0.55	3.00		D
397	Dhala	0.40	1.00		D
398	Misc	0.60	2.00		D
399	Jalhei	0.30	3.50		D
400	Jandia	0.36	2.50		D

Date: / /
Signature: _____

ABSTRACT

Sl No.	Name of Species	Below 0.3 metres	0.3m to 0.59 metres		0.6m to 0.89 metres		0.90m to 1.19		1.20m to 1.49		1.50m to 1.79		1.80 metres and		Total		Grand Total	Remarks
			N	D	N	D	N	D	N	D	N	D	N	D	N	D		
1	Kachan			1											0	1	1	
2	Khakarla			1											0	1	1	
3	Asan			1											0	1	1	
4	Jalhei			5				1							0	6	6	
5	Gola			2											0	2	2	
6	Kasi			1											0	1	1	
7	Kusumia			2											0	2	2	
8	Bela			3											0	3	3	
9	Kendu			3											0	3	3	
10	Plashal			1											0	1	1	
11	Veru			3		1									0	4	4	
12	Kalimunda					1									0	1	1	
13	Daka			5											0	5	5	
14	Dhala			4		1									0	5	5	
15	Halia			1											0	1	1	
16	Misc			1		1									0	2	2	
17	Sitsha			1											0	1	1	
18	Uhamra			1		1		1							0	3	3	
19	Shal			1											0	1	1	
20	Mahasindu			1											0	1	1	
21	Fera			1											0	1	1	
22	Jamula			1											0	1	1	
TOTAL				40		8		2							0	50	50	

(Signature)
Forest Officer

(Signature)
Forest Officer
Sankal

Range Officer

ABSTRACT (PRE PLOT NO.15)

Sl No.	Name of species	Number										Grand Total	Remarks
		Below 1000 ft 2000 ft	1000 to 1299 ft	1300 to 1599 ft	1600 to 1899 ft	1900 to 2199 ft	2200 to 2499 ft	2500 to 2799 ft	2800 to 3099 ft	3100 to 3399 ft	3400 to 3699 ft		
1	Sam	1										1	
2	Ambr												
3	Yds												
4	Bahda												
5	Banyasa												
6	Udra												
7	Phuro												
8	Hurba												
9	Pallo												
10	Ras												
11	Khaskada												
12	Kyama												
13	Kundu												
14	Kumbhi												
15	Kambhara												
16	Kusuma												
17	Mphastada												
18	Ruse												
19	Pashal												
20	Sishu												
21	Shishu												
22	Shal												
23	Rava												
24	Ranuh												
25	Yoru												
26	Daka												
27	Daka												
28	Daba												
29	Shanphara												
30	Hahda												
31	Leoda												
32	Jadu												
33	Samur												
34	Yds												

Forest Section
Forest Officer
Date: 15/11/2011

Signature
Date: 15/11/2011

Signature
Date: 15/11/2011

TREE ENUMERATION LIST
Gandhamardan Iron Ore Mines

Block "A"

Plot No. PRF - 16

Area-

Area-141.5 x 141.5

Sl No.	Name of the species	Girth (In Mtrs.)	Height (In Mtrs.)	Remarks	
				Normal	Defective
1	Shal	0.65	5.00		D
2	Shal	0.30	3.00		D
3	Shal	0.27	2.00		D
4	Shal	0.41	4.00		D
5	Malkesindu	0.28	1.00		D
6	Kendu	0.45	4.00		D
7	Shal	0.51	5.00		D
8	Jamu	0.35	4.00		D
9	Jamu	0.35	3.00		D
10	Jamu	0.31	3.00		D
11	Jalbei	0.30	2.00		D
12	Jamu	0.35	2.00		D
13	Jamu	1.70	3.00		D
14	Kendu	0.34	3.00		D
15	Shal	0.58	5.00		D
16	Shal	0.60	4.00		D
17	Asan	0.72	5.00		D
18	Shal	0.32	3.00		D
19	Shal	0.30	3.00		D
20	Chara	0.34	2.00		D
21	Shal	0.76	6.00		D
22	Shal	0.69	6.00		D
23	Chara	0.32	3.00		D
24	Jamu	0.62	4.00		D
25	Shal	0.40	3.00		D
26	Shal	0.70	6.00	Normal	
27	Shal	0.59	5.00	Normal	
28	Shal	0.69	6.00		D
29	Shal	0.75	3.00		D
30	Shal	0.48	4.00		D
31	Shal	0.60	6.00		D
32	Shal	0.65	6.00		D
33	Shal	0.71	7.00		D
34	Shal	0.43	5.00		D
35	Shal	0.58	6.00		D
36	Shal	0.57	4.00		D
37	Shal	0.50	3.00		D
38	Shal	0.98	5.00		D
39	Shal	0.54	5.00		D
40	Shal	0.67	5.00		D
41	Shal	0.39	4.00		D
42	Shal	0.68	6.00		D
43	Shal	0.52	5.00		D
44	Asan	0.37	4.00		D
45	Jamu	0.89	4.00		D
46	Shal	0.50	5.00		D
47	Shal	0.56	4.00		D
48	Jamu	0.34	1.00		D
49	Araba	1.15	5.00	Normal	
50	Shal	0.46	3.00		D

J. K. Prasad
P. M. Shankar

Forest Section Officer,
Bunkats

ABSTRACT

Sl No.	Name of Species	Below 0.3 mtrs	0.3m to 0.59 mtrs		0.6m to 0.89 mtrs		0.90m to 1.19		1.20m to 1.49		1.50m to 1.79		1.80 mtrs and		Total		Grand Total	Remarks
			N	D	N	D	N	D	N	D	N	D	N	D	N	D		
1	Shal	1		19	2	11									2	30	32	
2	Mahasindu	1													0	0	0	
3	Kendu			2											0	2	2	
4	Jamu			5		2									0	7	7	
5	Asan			1		1									0	2	2	
6	Chara			2											0	2	2	
7	Amba						1								1	0	1	
8	Jalhei			1											0	1	1	
9															0	0	0	
10															0	0	0	
11															0	0	0	
12															0	0	0	
13															0	0	0	
14															0	0	0	
15															0	0	0	
16															0	0	0	
17															0	0	0	
18															0	0	0	
19															0	0	0	
20															0	0	0	
TOTAL		2		30	2	14	1								3	44	47	

Forest Guard

Forest Section Officer
Range Officer

Range Officer

TREE ENUMERATION LIST
Gandhamardan Iron Ore Mines

Block - "A"

Plot No. PRF - 16

Area-

Area-141.5 x 141.5

Sl No.	Name of the species	Girth (In Mtrs.)	Height (In Mtrs.)	Remarks	
				Normal	Defective
51	Kumbhi	0.64	5.00		D
52	Shal	0.38	3.00		D
53	Misc	0.30	3.00		D
54	Shal	0.50	5.00		D
55	Chara	0.41	3.00		D
56	Shal	0.30	3.00		D
57	Shal	0.50	5.00		D
58	Sha.	0.79	4.00		D
59	Shal	0.30	3.00		D
60	Jamu	0.33	3.00		D
61	Jamu	0.30	2.00		D
62	Jamu	0.44	4.00		D
63	Jamu	0.47	3.00		D
64	Shal	0.52	5.00		D
65	Shal	0.60	5.00		D
66	Sha.	0.41	5.00		D
67	Shal	0.44	4.00		D
68	Kendu	0.47	2.00		D
69	Chara	0.65	3.00		D
70	Kendu	0.40	4.00		D
71	Shal	0.47	6.00		D
72	Sha.	1.41	4.00	Normal	
73	Shal	0.67	3.00		D
74	Jamu	0.92	3.00		D
75	Jamu	0.85	3.00		D
76	Shal	0.32	3.00		D
77	Shal	0.43	4.00		D
78	Jamu	0.98	3.00	Normal	
79	Shal	0.37	3.00		D
80	Shal	0.48	5.00		D
81	Chara	0.58	3.00		D
82	Chara	0.59	2.00		D
83	Shal	1.10	10.00	Normal	
84	Shal	0.78	4.00		D
85	Sunari	0.45	4.00		D
86	Chara	0.85	3.00		D
87	Kendu	0.44	1.00		D
88	Shal	1.22	8.00	Normal	
89	Chara	0.42	3.00		D
90	Jalhei	0.49	3.00		D
91	Shal	0.89	8.00	Normal	
92	Misc	0.82	3.00		D
93	Misc	0.79	3.00		D
94	Misc	0.85	4.00		D
95	Shal	1.05	5.00	Normal	
96	Jamu	0.95	2.00		D
97	Shal	1.14	5.00	Normal	
98	Shal	1.08	5.00	Normal	
99	Jamu	0.97	2.00		D
100	Kendu	0.60	2.00		D

(Signature)
E. S. Sankar

(Signature)
S. S. Sankar
S. S. Sankar
S. S. Sankar

ABSTRACT

Sl No.	Name of Species	Below 0.3 mtrs	0.3m to 0.59 mtrs		0.6m to 0.89 mtrs		0.90m to 1.19		1.20m to 1.49		1.50m to 1.79		1.80 mtrs and		Total		Grand Total	Remarks
			N	D	N	D	N	D	N	D	N	D	N	D	N	D		
1	Kumbhi					1									0	1	1	
2	Shal			13	1	4	4		2						7	17	24	
3	Misc			1		3									0	4	4	
4	Chara			4		2									0	6	6	
5	Jamu			4		1	1	3							1	8	9	
6	Kendu			3		1									0	4	4	
7	Sitnari			1											0	1	1	
8	Jalhei			1											0	1	1	
9															0	0	0	
10															0	0	0	
11															0	0	0	
12															0	0	0	
13															0	0	0	
14															0	0	0	
15															0	0	0	
16															0	0	0	
17															0	0	0	
18															0	0	0	
19															0	0	0	
20															0	0	0	
TOTAL				27	1	12	5	3	2						8	42	50	

Forest Guard

Forest Section Officer

Range Officer

TREE ENUMERATION LIST
Gandhamardan Iron Ore Mines

Block - "A"

Plot No. PRF - 16

Area-

Area-141.5 x 141.5

Sl No.	Name of the species	Girth (In Mtrs.)	Height (In Mtrs.)	Remarks	
				Normal	Defective
101	Sunari	0.30	2.00		D
102	Khakada	0.32	3.00		D
103	Khakada	0.30	3.00		D
104	Kendu	0.81	4.00		D
105	Khakada	0.30	4.00		D
106	Misc	0.32	3.00		D
107	Khakada	0.30	2.00		D
108	Shal	0.92	7.00	Normal	
109	Shal	0.74	6.00		D
110	Shal	0.54	5.00		D
111	Shal	0.70	7.00	Normal	
112	Shal	0.90	6.00	Normal	
113	Shal	0.92	10.00	Normal	
114	Shal	0.78	10.00	Normal	
115	Shal	0.99	8.00		D
116	Shal	0.45	4.00		D
117	Shal	0.33	3.00		D
118	Shal	0.92	9.00	Normal	
119	Shal	0.57	4.00		D
120	Shal	0.80	8.00		D
121	Shal	0.57	6.00		D
122	Shal	0.63	7.00		D
123	Shal	0.01	13.00	Normal	
124	Shal	0.84	11.00	Normal	
125	Shal	0.89	10.00		D
126	Shal	0.80	6.00		D
127	Shal	1.01	8.00	Normal	
128	Shal	0.90	8.00		D
129	Shal	0.96	7.00		D
130	Shal	1.15	11.00	Normal	
131	Asan	0.30	2.00		D
132	Shal	0.32	3.00		D
133	Shal	0.91	5.00	Normal	
134	Shal	0.85	13.00	Normal	
135	Shal	0.72	9.00	Normal	
136	Shal	0.67	6.00		D
137	Shal	0.70	8.00		D
138	Asan	0.32	3.00		D
139	Shal	0.80	10.00	Normal	
140	Shal	0.63	10.00	Normal	
141	Jamu	0.59	2.00		D
142	Shal	0.43	4.00		D
143	Shal	0.34	3.00		D
144	Shal	0.85	9.00	Normal	
145	Shal	0.72	10.00	Normal	
146	Shal	0.58	7.00		D
147	Shal	0.68	12.00	Normal	
148	Shal	0.84	7.00		D
149	Shal	0.95	9.00		D
150	Shal	0.67	10.00		D

M. K. Prasad
P. O. Khakada

M. K. Prasad
P. O. Khakada

Suakati

ABSTRACT

Sl No.	Name of Species	Below 0.3 mtrs	0.3m to 0.59 mtrs		0.6m to 0.89 mtrs		0.90m to 1.19		1.20m to 1.49		1.50m to 1.79		1.80 mtrs and		Total		Grand Total	Remarks
			N	D	N	D	N	D	N	D	N	D	N	D	N	D		
1	Sunari			1											0	1	1	
2	Khakada			4											0	4	4	
3	Misc						1								0	1	1	
4	Shal			1	10	9	8	4							18	14	32	
5	Asan			9											0	9	9	
6	Jamu			2											0	2	2	
7				1											0	1	1	
8															0	0	0	
9															0	0	0	
10															0	0	0	
11															0	0	0	
12															0	0	0	
13															0	0	0	
14															0	0	0	
15															0	0	0	
16															0	0	0	
17															0	0	0	
18															0	0	0	
19															0	0	0	
20															0	0	0	
TOTAL				18	10	10	8	4							18	32	50	

[Signature]
Forest Guard

[Signature]
Forest Section Officer
Suakati

Range Officer

TREE ENUMERATION LIST
Gandhamardan Iron Ore Mines

Block - "A"

Plot No. PRF - 16

Area-

Area-141.5 x 141.5

Sl No.	Name of the species	Girth (In Mtrs.)	Height (In Mtrs.)	Remarks	
				Normal	Defective
151	Shal	0.61	3.00		D
152	Shal	0.78	9.00	Normal	
153	Shal	1.12	7.00		D
154	Shal	0.58	5.00		D
155	Shal	0.54	2.00		D
156	Shal	0.12	6.00		D
157	Shal	0.92	10.00		D
158	Shal	0.11	10.00		D
159	Shal	0.80	10.00	Normal	
160	Shal	0.01	5.00		D
161	Asan	0.43	3.00		D
162	Shal	0.30	2.00		D
163	Asan	0.42	2.00		D
164	Kuruma	0.50	1.00		D
165	Shal	1.05	10.00	Normal	
166	Shal	1.05	10.00	Normal	
167	Jalheri	0.30	2.00		D
168	Jamu	0.84	6.00	Normal	
169	Shal	0.92	10.00	Normal	
170	Asan	0.60	5.00		D
171	Bela	0.35	5.00		D
172	Shal	0.70	10.00	Normal	
173	Shal	0.58	6.00		D
174	Shal	0.43	3.00		D
175	Shal	0.67	10.00		D
176	Shal	0.55	9.00		D
177	Shal	1.31	10.00	Normal	
178	Shal	0.60	8.00		D
179	Shal	0.60	10.00		D
180	Shal	0.51	9.00		D
181	Shal	0.70	7.00		D
182	Shal	0.70	10.00		D
183	Shal	0.70	10.00		D
184	Shal	0.90	13.00	Normal	
185	Shal	0.55	2.00		D
186	Shal	0.57	7.00		D
187	Shal	0.62	10.00	Normal	
188	Piashal	0.50	2.00		D
189	Shal	0.69	10.00	Normal	
190	Chara	0.32	2.00		D
191	Shal	0.77	13.00	Normal	
192	Shal	0.55	6.00		D
193	Shal	0.57	12.00	Normal	
194	Khakada	0.55	2.00		D
195	Kuruma	0.50	3.00		D
196	Shal	0.76	12.00	Normal	
197	Shal	0.92	10.00	Normal	
198	Shal	0.61	8.00		D
199	Mahasandu	0.32	2.00		D
200	Shal	0.77	13.00	Normal	

Dr. P. K. S. Rao
1.8.2006

Forest Section Officer
Barkati

ABSTRACT

Sl No.	Name of Species	Below 0.3 mtrs	0.3m to 0.59 mtrs		0.6m to 0.89 mtrs		0.90m to 1.19		1.20m to 1.49		1.50m to 1.79		1.80 mtrs and		Total		Grand Total	Remarks
			N	D	N	D	N	D	N	D	N	D	N	D	N	D		
1	Shal		1	10	8	8	5	5	1						15	23	38	
2	Asan			2		1									0	3	3	
3	Kuruma			2											0	2	2	
4	Jalhei			1											0	1	1	
5	Jamu					1									0	1	1	
6	Bal			1											0	1	1	
7	Piasbal			1											0	1	1	
8	Chara			1											0	1	1	
9	Khakada			1											0	1	1	
10	Mahasindu			1											0	1	1	
11															0	0	0	
12															0	0	0	
13															0	0	0	
14															0	0	0	
15															0	0	0	
16															0	0	0	
17															0	0	0	
18															0	0	0	
19															0	0	0	
20															0	0	0	
TOTAL			1	20	8	10	5	5	1						15	35	50	

Forest Guard

Forest Section Officer

Range Officer

Sasvat

TREE ENUMERATION LIST
Gandhamardan Iron Ore Mines

Block - "A"

Plot No. PRF - 16

Area-

Area-141.5 x 141.5

Sl No.	Name of the species	Girth (In Mtrs.)		Height (In Mtrs.)	Remarks	
					Normal	Defective
201	Jalhei	0.45		4.00		D
202	Jalhei	0.48		4.00		D
203	Asan	0.32		3.00		D
204	Kuruma	0.30		2.00		D
205	Shal	0.88		13.00	Normal	
206	Shal	0.82		10.00	Normal	
207	Shal	0.60		10.00	Normal	
208	Shal	0.76		10.00	Normal	
209	Shal	0.83		10.00		D
210	Shal	0.88		10.00		D
211	Shal	0.46		8.00		D
212	Shal	0.85		10.00	Normal	
213	Shal	0.88		10.00	Normal	
214	Shal	1.15		11.00		D
215	Khakada	0.34		3.60		D
216	Khakadu	0.68		3.00		D
217	Asan	0.60		7.00		D
218	Khakada	0.30		2.00		D
219	Shal	0.77		10.00		D
220	Shal	0.58		13.00		D
221	Shal	0.48		6.00		D
222	Shal	0.30		8.00		D
223	Shal	0.55		9.00		D
224	Shal	0.82		10.00	Normal	
225	Shal	0.77		8.00		D
226	Shal	0.90		10.00	Normal	
227	Asan	0.44		2.00		D
228	Asan	0.37		3.00		D
229	Asan	0.35		3.00		D
230	Misc	0.42		1.00		D
231	Kendu	0.30		2.00		D
232	Jalhei	0.30		2.00		D
233	Asan	0.55		2.00		D
234	Asan	0.70		2.00		D
235	Jalhei	1.70		3.00		D
236	Jalhei	0.43		3.00		D
237	Jalhei	1.10		3.00		D
238	Kendu	0.30		2.00		D
239	Asan	0.30		3.00		D
240	Asan	0.90		4.00		D
241	Misc	0.30		2.00		D
242	Jalhei	1.06		3.00		D
243	Misc	0.42		4.00		D
244	Kendu	0.80		3.00		D
245	Kendu	0.50		3.00		D
246	Mahula	0.65		5.00		D
247	Misc	0.30		2.00		D
248	Jalhei	0.55		2.00		D
249	Shal	0.82		5.00	Normal	
250	Jamu	0.31		2.00		D

M. J. D. K.
17/08/2016

M. J. D. K.
Forest Section Officer
Sarakat

ABSTRACT

Sl No.	Name of Species	Below 0.3 mtrs	0.3m to 0.59 mtrs		0.6m to 0.89 mtrs		0.90m to 1.19		1.20m to 1.49		1.50m to 1.79		1.80 mtrs and		Total		Grand Total	Remarks
			N	D	N	D	N	D	N	D	N	D	N	D	N	D		
1	Jalhei			5				2				1			0	8	8	
2	Asan			6	2			1							0	9	9	
3	Ruruma			1											0	1	1	
4	Shal			5	8	4	1	1							9	10	19	
5	Khakada			2		1									0	3	3	
6	Kendu			3		1									0	4	4	
7	Misc			4											0	4	4	
8	Jattu			1											0	1	1	
9	Mahula					1									0	1	1	
10															0	0	0	
11															0	0	0	
12															0	0	0	
13															0	0	0	
14															0	0	0	
15															0	0	0	
16															0	0	0	
17															0	0	0	
18															0	0	0	
19															0	0	0	
20															0	0	0	
TOTAL				27	8	9	1	4				1			9	41	50	

Forest Guard

Forest Section Officer

Range Officer

Sankari

TREE ENUMERATION LIST
Gandhamardan Iron Ore Mines

Block - "A"

Plot No. PRP - 16

Area-

Area-141.5 x 141.5

Sl No.	Name of the species	Girth (In Mtrs.)	Height (In Mtrs.)	Remarks	
				Normal	Defective
251	Khakada	0.30	5.00		D
252	Jamu	0.30	2.00		D
253	Khakada	0.30	5.00		D
254	Shal	1.02	5.00		D
255	Shal	1.20	5.00		D
256	Shal	0.95	10.00	Normal	
257	Shal	0.45	3.00		D
258	Kendu	0.75	2.00		D
259	Kendu	0.46	4.00		D
260	Khakada	0.30	3.00		D
261	Kendu	0.30	2.00		D
262	Kendu	0.30	2.00		D
263	Misc	0.35	3.00		D
264	Misc	0.45	3.00		D
265	Misc	0.70	3.00		D
266	Shal	0.90	6.00	Normal	
267	Kendu	0.50	3.00		D
268	Shal	0.95	5.00	Normal	
269	Misc	0.30	2.00		D
270	Misc	0.30	2.00		D
271	Jalhei	0.30	3.00		D
272	Shal	0.52	4.00		D
273	Shal	0.70	6.00	Normal	
274	Misc	0.30	2.00		D
275	Misc	0.30	2.00		D
276	Khakada	0.30	2.00		D
277	Shal	0.50	3.00		D
278	Jalhei	0.30	1.00		D
279	Jamu	0.95	2.00		D
280	Bahada	1.36	3.00		D
281	Kendu	0.31	3.00		D
282	Khakada	0.30	2.00		D
283	Amba	1.64	3.00		D
284	Jalhei	0.30	1.00		D
285	Shal	0.90	8.00	Normal	
286	Shal	0.98	4.00	Normal	
287	Chara	0.60	4.00		D
288	Jalhei	1.04	3.00		D
289	Shal	1.08	7.00	Normal	
290	Shal	0.60	7.00		D
291	Shal	0.57	8.00		D
292	Shal	0.66	9.00	Normal	
293	Jalhei	0.48	2.00		D
294	Shal	0.78	9.00		D
295	Shal	0.64	6.00		D
296	Shal	1.11	8.00	Normal	
297	Shal	0.58	4.00		D
298	Shal	1.29	5.00	Normal	
299	Shal	0.80	4.00	Normal	
300	Shal	0.54	4.00		D

Handwritten signature and initials

Forest Officer
Forest Department

ABSTRACT

Sl No.	Name of Species	Below 0.3 mtrs	0.3m to 0.59 mtrs		0.6m to 0.89 mtrs		0.90m to 1.19		1.20m to 1.49		1.50m to 1.79		1.80 mtrs and		Total		Grand Total	Remarks
			N	D	N	D	N	D	N	D	N	D	N	D	N	D		
1	Khakada			5											0	5	5	
2	Jamu			1				1							0	2	2	
3	Shal			6	3	4	7	2	1						11	12	23	
4	Kendu			4		1									0	5	5	
5	Misc			6		1									0	7	7	
6	Jalhei			4				1							0	5	5	
7	Bahada							1							0	1	1	
8	Amba											1			0	1	1	
9	Chara					1									0	1	1	
10															0	0	0	
11															0	0	0	
12															0	0	0	
13															0	0	0	
14															0	0	0	
15															0	0	0	
16															0	0	0	
17															0	0	0	
18															0	0	0	
19															0	0	0	
20															0	0	0	
TOTAL				26	3	7	7	5	1				1		11	39	50	

Forest Guard

Forest Section Officer

Range Officer

TREE ENUMERATION LIST
Gandhamardan Iron Ore Mines

Block - "A"

Plot No. PRF - 16

Area-

Area-141.5 x 141.5

Sl No.	Name of the species	Girth (In Mtrs.)	Height (In Mtrs.)	Remarks	
				Normal	Defective
301	Shal	0.80	3.00	Normal	
302	Shal	0.67	7.00		D
303	Shal	0.60	6.00		D
304	Jalbei	0.50	3.00		D
305	Jalbei	0.44	3.00		D
306	Shal	0.69	7.00	Normal	
307	Shal	0.66	6.00	Normal	
308	Jarou	0.72	4.00		D
309	Shal	0.88	4.00		D
310	Shal	0.52	5.00		D
311	Shal	0.47	5.00		D
312	Shal	0.54	5.00		D
313	Shal	0.65	6.00		D
314	Jarou	0.30	3.00		D
315	Misc	0.43	2.00		D

*Deputy Director
Gandhamardan*

M. S. V.

Forest Section Officer
Buxarai

ABSTRACT

Sl No.	Name of Species	Below 0.3 mtrs	0.3m to 0.59 mtrs		0.6m to 0.89 mtrs		0.90m to 1.19		1.20m to 1.49		1.50m to 1.79		1.80 mtrs and		Total		Grand Total	Remarks
			N	D	N	D	N	D	N	D	N	D	N	D	N	D		
1	Shal			3	3	4									3	7	10	
2	Jalhei			2											0	2	2	
3	Jamu			1	1										1	1	2	
4	Misc			1											0	1	1	
5															0	0	0	
6															0	0	0	
7															0	0	0	
8															0	0	0	
9															0	0	0	
10															0	0	0	
11															0	0	0	
12															0	0	0	
13															0	0	0	
14															0	0	0	
15															0	0	0	
16															0	0	0	
17															0	0	0	
18															0	0	0	
19															0	0	0	
20															0	0	0	
TOTAL				7	4	4									4	11	15	

M. K. Jain
Forest Guard

7/1/20
Forest Officer
Bhakti

Range Officer

ABSTRACT (PRE Plot No. 16)

Name of Species	0.3m to 0.59 mtrs		0.6m to 0.89 mtrs		0.90m to 1.19		1.20m to 1.49		1.50m to 1.79		1.80 mtrs and		Total	Grand Total (Std)	Remarks
	D	N	D	N	D	N	D	N	D	N	D	N			
batada													0	1	
Chara													0	10	
Shul	1	1	65	35	44	25	12	4					65	121	186
Asan													0	16	16
Mise													0	17	17
Jamu													3	21	24
Pushad													0	1	1
Amba													1	1	2
Kanluhi													0	1	1
Mahastudu	1												0	1	1
Jalbei													0	18	18
Kendu													0	16	16
Mabula													0	1	1
Kurona													0	3	3
Khalamba													0	13	13
Bela													0	1	1
Sonari													0	2	2
TOTAL	2												69	244	313

Forest Guard
[Signature]
 1951

Forest Research Station
 Forest Research Officer
[Signature]
 1951

Forest Guard
[Signature]
 1951

TREE ENUMERATION LIST

Gandhamardan Iron Ore Mines

Block - "A"

Plot No. PRF - 17

Area-141.5 x 141.5

Area-

Sl No.	Name of the species	Girth (In Mtrs.)	Height (In Mtrs.)	Normal	Defective	Remarks
1	Shal	0.49	7.00			
2	Shal	0.68	4.00			
3	Shal	0.44	5.00			
4	Shal	0.55	5.00			
5	Shal	0.45	6.00			
6	Shal	0.44	6.00			
7	Shal	0.50	3.00			
8	Shal	0.32	3.00			
9	Shal	1.00	4.00			
10	Shal	0.52	5.00			
11	Misc	0.55	4.00			
12	Shal	0.50	7.00			
13	Shal	0.50	6.00			
14	Shal	0.30	4.00			
15	Jamun	0.50	1.00			
16	Shal	0.32	5.00			
17	Shal	0.52	5.00			
18	Shal	0.22	6.00			
19	Shal	0.45	8.00			
20	Shal	0.55	7.00			
21	Shal	0.30	5.00			
22	Shal	0.30	5.00			
23	Shal	0.30	3.00			
24	Shal	0.40	6.00			
25	Shal	0.50	5.00			
26	Shal	0.40	5.00			
27	Shal	0.55	6.00			
28	Shal	0.30	6.00			
29	Kewda	0.30	6.00			
30	Shal	0.50	6.00			
31	Shal	0.45	6.00			
32	Shal	0.55	7.00			
33	Shal	0.47	7.00			
34	Shal	0.35	2.00			
35	Shal	0.60	7.00			
36	Shal	0.70	7.00			
37	Shal	0.67	5.00			
38	Shal	0.40	6.00			
39	Shal	0.42	5.00			
40	Kewda	0.43	4.00			
41	Shal	0.94	5.00	Normal		
42	Shal	0.51	4.00			
43	Shal	0.50	4.00			
44	Shal	0.46	5.00			
45	Shal	0.48	6.00			
46	Shal	0.45	4.00			
47	Shal	0.50	6.00			
48	Shal	0.32	5.00			
49	Shal	0.70	7.00			
50	Shal	0.50	6.00			

Signature
P. S. Sankar

Section Officer
Buxkati

ABSTRACT

Sl No.	Name of Species	Below 0.3 mtrs	0.3m to 0.59 mtrs		0.6m to 0.99 mtrs		1.00m to 1.19		1.20m to 1.49		1.50m to 1.79		1.80 mtrs and		Total		Grand Total	Remarks
			N	D	N	D	N	D	N	D	N	D	N	D	N	D		
1	Shal			39		5	1	1							1	45	46	
2	Misc			1											0	1	1	
3	Jamir			1											0	1	1	
4	Kendu			2											0	2	2	
5															0	0	0	
6															0	0	0	
7															0	0	0	
8															0	0	0	
9															0	0	0	
10															0	0	0	
11															0	0	0	
12															0	0	0	
13															0	0	0	
14															0	0	0	
15															0	0	0	
16															0	0	0	
17															0	0	0	
18															0	0	0	
19															0	0	0	
20															0	0	0	
TOTAL				43		5	1	1							1	49	50	


 Forest Officer

Forest Section Officer
 Suskati

Range Officer

TREE ENUMERATION LIST

Gandhamardan Iron Ore Mines

Block - "A"

Plot No. PRF - 17

Area-141.5 x 141.5

Sl No.	Name of the species	Girth (In Mtrs.)	Height (In Mtrs.)	Normal	Defective	Remarks
51	Shal	0.80	8.00		D	
52	Shal	0.47	7.00		D	
53	Misc	0.32	4.00		D	
54	Shal	0.30	6.00		D	
55	Shal	0.36	5.00		D	
56	Shal	0.50	7.00		D	
57	Shal	0.30	4.00		D	
58	Shal	0.30	3.00		D	
59	Shal	0.65	5.00		D	
60	Sirisha	0.57	6.00		D	
61	Prashal	0.60	5.00	Normal		
62	Shal	0.30	4.00		D	
63	Shal	0.30	5.00		D	
64	Misc	0.30	2.00		D	
65	Shal	0.50	7.00		D	
66	Kendu	0.32	2.00		D	
67	Shal	0.70	7.00		D	
68	Shal	0.50	6.60		D	
69	Shal	0.47	5.00		D	
70	Misc	0.53	3.00		D	
71	Shal	0.38	6.00		D	
72	Shal	0.42	7.00		D	
73	Shal	0.60	6.00		D	
74	Shal	0.56	8.00		D	
75	Shal	0.45	6.00		D	
76	Kendu	0.35	2.00		D	
77	Shal	0.30	3.00		D	
78	Shal	0.46	5.00		D	
79	Shal	0.64	6.00		D	
80	Shal	0.40	4.00		D	
81	Shal	0.50	5.00		D	
82	Shal	0.40	5.00		D	
83	Shal	0.42	5.00		D	
84	Shal	0.45	3.00		D	
85	Dhaura	0.70	3.00		D	
86	Kendu	0.60	2.00		D	
87	Kendu	0.64	3.00		D	
88	Shal	0.75	4.00	Normal		
89	Shal	0.70	5.00		D	
90	Shal	0.50	3.00		D	
91	Dhaura	0.30	2.00		D	
92	Shal	0.47	3.00		D	
93	Shal	0.55	4.00		D	
94	Misc	0.42	5.00		D	
95	Dhaura	0.35	3.00		D	
96	Shal	0.46	4.00		D	
97	Shal	0.58	4.00		D	
98	Asan	0.40	3.00		D	
99	Shal	0.55	3.00		D	
100	Shal	0.40	6.00		D	

[Handwritten Signature]
Forest Section Officer

Forest Section Officer
BANKRU

ABSTRACT

Sl No.	Name of Species	Below 0.3 mtrs	0.3m to 0.59 mtrs		0.6m to 0.89 mtrs		0.90m to 1.19		1.20m to 1.49		1.50m to 1.79		1.80 mtrs and		Total		Grand Total	Remarks
			N	D	N	D	N	D	N	D	N	D	N	D				
1	Shal			29	1	6									1	35	36	
2	Misc			4											0	4	4	
3	Sirisha			1											0	1	1	
4	Piashal					1									0	1	1	
5	Kendu			2		2									0	4	4	
6	Dhaura			2		1									0	3	3	
7	Asan			1											0	1	1	
8															0	0	0	
9															0	0	0	
10															0	0	0	
11															0	0	0	
12															0	0	0	
13															0	0	0	
14															0	0	0	
15															0	0	0	
16															0	0	0	
17															0	0	0	
18															0	0	0	
19															0	0	0	
20															0	0	0	
TOTAL				39	1	10									1	49	50	

[Signature]
Forest Guard

[Signature]
Forest Section Officer
BMP-111

Range Officer

TREE ENUMERATION LIST

Gandhamardan Iron Ore Mines

Block - "A"

Plot No. PRF - 17

Area-141.5 x 141.5

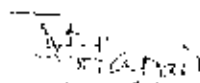
Sl No.	Name of the species	Girth (In Mtrs.)	Height (In Mtrs.)	Remarks	
				Normal	Defective
101	Shal	0.44	5.00		D
102	Shal	0.84	4.00		D
103	Shal	0.30	4.00		D
104	Shal	0.52	6.00		D
105	Shal	0.50	5.00		D
106	Shal	0.72	5.00		D
107	Shal	0.31	3.00		D
108	Shal	0.38	5.00		D
109	Dhaura	0.58	3.00		D
110	Kendu	0.39	2.00		D
111	Misc	0.30	2.00		D
112	Dhaura	0.47	3.00		D
113	Misc	0.45	3.00		D
114	Kendu	0.30	3.00		D
115	Dhaura	0.30	2.00		D
116	Chara	0.30	2.00		D
117	Shal	0.34	3.00		D
118	Kendu	0.30	2.00		D
119	Misc	0.47	3.00		D
120	Shal	0.30	4.00		D
121	Shal	0.32	3.00		D
122	Shal	0.40	5.00		D
123	Shal	0.50	6.00		D
124	Shal	0.38	4.00		D
125	Shal	0.41	5.00		D
126	Shal	0.50	5.00		D
127	Shal	0.55	5.00		D
128	Shal	0.30	4.00		D
129	Shal	0.73	6.00		D
130	Shal	0.30	3.00		D
131	Shal	0.30	3.00		D
132	Shal	0.41	5.00		D
133	Shal	0.43	5.00		D
134	Shal	0.35	6.00		D
135	Shal	0.40	5.00		D
136	Shal	0.38	5.00		D
137	Shal	0.46	6.00		D
138	Shal	0.40	4.00		D
139	Shal	0.44	7.00		D
140	Shal	0.33	6.00		D
141	Shaj	0.45	7.00		D
142	Shal	0.61	4.00		D
143	Shal	0.30	6.00		D
144	Shaj	0.32	4.00		D
145	Shal	0.39	4.00		D
146	Shal	0.30	4.00		D
147	Shal	0.44	5.00		D
148	Shal	0.53	5.00		D
149	Shal	0.32	5.00		D
150	Shal	0.38	5.00		D

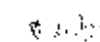
Handwritten signature
Per [unclear]

1/1/2014
Forest Section Officer
Suakatt

ABSTRACT

Sl No.	Name of Species	Below 0.3 mtrs	0.3m to 0.59 mtrs		0.6m to 0.89 mtrs		0.90m to 1.19		1.20m to 1.49		1.50m to 1.79		1.80 mtrs and		Total		Grand Total	Remarks	
			N	D	N	D	N	D	N	D	N	D	N	D	N	D			
1	Shal			36		4										0	40	40	
2	Dhaura			3												0	3	3	
3	kendu			3												0	3	3	
4	Misc			3												0	3	3	
5	Chara			1												0	1	1	
6																0	0	0	
7																0	0	0	
8																0	0	0	
9																0	0	0	
10																0	0	0	
11																0	0	0	
12																0	0	0	
13																0	0	0	
14																0	0	0	
15																0	0	0	
16																0	0	0	
17																0	0	0	
18																0	0	0	
19																0	0	0	
20																0	0	0	
TOTAL				46		4										0	50	50	


 Forest Guard


 Section Officer
 Spakati

Range Officer

TREE ENUMERATION LIST

Gandhamardan Iron Ore Mines

Block - "A"

Plot No. PRF - 17

Area-141.5 x 141.5

Area-

Sl No.	Name of the species	Girth (In Mtrs.)	Height (In Mtrs.)	Remarks	
				Normal	Defective
151	Shal	0.35	5.00		D
152	Kendu	0.30	2.00		D
153	Sha.	0.40	5.00		D
154	Sha.	0.35	4.00		D
155	Shal	0.30	5.00		D
156	Kendu	0.30	4.00		D
157	Shal	0.38	5.00		D
158	Shal	0.43	5.00		D
159	Shal	0.38	6.00		D
160	Shal	0.45	6.00		D
161	Shal	0.40	3.00		D
162	Shal	0.30	5.00		D
163	Shal	0.40	5.00		D
164	Shal	0.43	6.00		D
165	Shal	0.41	3.00		D
166	Shal	0.30	2.00		D
167	Sha.	0.43	4.00		D
168	Shal	0.30	3.00		D
169	Sha.	0.40	4.00		D
170	Shal	0.38	4.00		D
171	Shal	0.38	3.00		D
172	Shal	0.69	7.00		D
173	Shal	0.30	4.00		D
174	Shal	0.30	3.00		D
175	Shal	0.40	3.00		D
176	Shal	0.42	5.00		D
177	Shal	0.90	6.00	Normal	
178	Shal	0.45	5.00		D
179	Shal	0.45	4.00		D
180	Shal	0.42	4.00		D
181	Shal	0.30	4.00		D
182	Shal	0.43	5.00		D
183	Shal	0.62	6.00		D
184	Shal	0.40	5.00		D
185	Shal	0.45	6.00		D
186	Shal	0.30	5.00		D
187	Ason	0.30	3.00		D
188	Shal	0.30	4.00		D
189	Shal	0.30	4.00		D
190	Shal	0.42	4.00		D
191	Shal	0.50	6.00		D
192	Shal	0.30	5.00		D
193	Shal	0.43	5.00		D
194	Shal	0.55	6.00		D
195	Shal	0.57	7.00		D
196	Shal	0.40	4.00		D
197	Shal	0.48	5.00		D
198	Shal	0.45	5.00		D
199	Shal	0.40	6.00		D
200	Shal	0.46	5.00		D

(Signature)
S. S. S. S.

Section Officer
Suakar

ABSTRACT

Sl No.	Name of Species	Below 0.3 mtrs	0.3m to 0.59 mtrs		0.6m to 0.89 mtrs		0.90m to 1.19		1.20m to 1.49		1.50m to 1.79		1.80 mtrs and		Total		Grand Total	Remarks	
			N	D	N	D	N	D	N	D	N	D	N	D	N	D			
1	Siral			44		2		1								1	46	47	
2	Kendur			2												0	2	2	
3	Asaa			1												0	1	1	
4																0	0	0	
5																0	0	0	
6																0	0	0	
7																0	0	0	
8																0	0	0	
9																0	0	0	
10																0	0	0	
11																0	0	0	
12																0	0	0	
13																0	0	0	
14																0	0	0	
15																0	0	0	
16																0	0	0	
17																0	0	0	
18																0	0	0	
19																0	0	0	
20																0	0	0	
TOTAL				47		2		1								1	49	50	

[Signature]
Forest Guard

[Signature]
Forest Officer
Suakati

Range Officer

TREE ENUMERATION LIST

Gandhamardan Iron Ore Mines

Block - "A"

Plot No. PRF - 17
Area-141.5 x 141.5

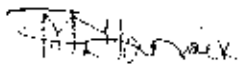
SI No.	Name of the species	Girth (In Mtrs.)	Height (In Mtrs.)	Remarks	
				Normal	Defective
201	Shal	0.56	5.80		D
202	Shal	0.55	7.00		D
203	Shal	0.54	7.00		D
204	Shal	0.50	5.00		D
205	Shal	0.50	4.00		D
206	Shal	0.50	5.00		D
207	Shal	0.40	5.00		D
208	Shal	0.94	7.00		D
209	Shal	0.50	5.00		D
210	Shal	0.40	7.00		D
211	Shal	0.88	8.00		D
212	Shal	0.50	6.00		D
213	Shal	0.30	4.00		D
214	Shal	0.64	6.00		D
215	Shal	0.30	5.00		D
216	Shal	0.76	8.00		D
217	Shal	0.40	6.00		D
218	Shal	0.50	4.00		D
219	Shal	0.45	7.00		D
220	Shal	0.51	5.00		D
221	Shal	0.45	5.00		D
222	Shal	0.50	4.00		D
223	Shal	0.40	6.00		D
224	Shal	0.45	5.00		D
225	Shal	0.38	5.00		D
226	Shal	0.70	7.00		D
227	Shal	0.40	7.00		D
228	Dhaura	0.40	6.00		D
229	Shal	0.47	8.00		D
230	Shal	0.45	4.00		D
231	Shal	0.40	6.00		D
232	Shal	0.45	6.00		D
233	Shal	0.48	8.00		D
234	Shal	0.57	5.00		D
235	Shal	0.35	5.00		D
236	Shal	0.15	8.00		D
237	Shal	0.45	5.00		D
238	Shal	0.37	5.00		D
239	Shal	0.55	6.00		D
240	Shal	0.80	6.00		D
241	Shal	0.40	5.00		D
242	Shal	0.50	5.00		D
243	Shal	0.40	5.00		D
244	Shal	0.40	5.00		D
245	Shal	0.40	5.00		D
246	Shal	0.52	4.00		D
247	Shal	0.67	8.00		D
248	Shal	0.30	4.00		D
249	Kenda	0.52	5.00		D
250	Kirakada	0.50	2.00		D

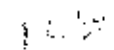
Subhash Singh
Prakash

Forest Section Officer
Sikatti

ABSTRACT

Sl No.	Name of Species	Below 0.3 mtrs	0.3m to 0.59 mtrs		0.6m to 0.89 mtrs		0.90m to 1.19		1.20m to 1.49		1.50m to 1.79		1.80 mtrs and		Total		Grand Total	Remarks
			N	D	N	D	N	D	N	D	N	D	N	D	N	D		
1	Shal		30			6		1							0	45	45	
2	Mahashidhi			1											0	1	1	
3	Dhattra			1											0	1	1	
4	Jalhei			1											0	1	1	
5	Kendu			1											0	1	1	
6	Khakata			1											0	1	1	
7															0	0	0	
8															0	0	0	
9															0	0	0	
10															0	0	0	
11															0	0	0	
12															0	0	0	
13															0	0	0	
14															0	0	0	
15															0	0	0	
16															0	0	0	
17															0	0	0	
18															0	0	0	
19															0	0	0	
20															0	0	0	
TOTAL			43			6		1							0	50	50	


 Forest Officer


 Forest Section Officer
 Sukraji

Range Officer

TREE ENUMERATION LIST

Gandhamardan Iron Ore Mines

Block - "A"

Plot No. PRF - 17

Area-

Area-141.5 x 141.5

Sl No.	Name of the species	Girth (In Mtrs.)	Height (In Mtrs.)	Remarks	
				Normal	Defective
251	Shal	0.55	7.00		D
252	Shal	0.30	4.00		D
253	Shal	0.30	5.00		D
254	Shal	0.40	6.00		D
255	Shal	0.67	8.00		D
256	Shal	0.55	5.00		D
257	Shal	0.50	5.00		D
258	Shal	0.60	7.00		D
259	Asani	0.32	3.00		D
260	Chara	0.55	2.00		D
261	Shal	0.42	7.00		D
262	Shal	0.35	7.00		D
263	Shal	0.61	7.00	Normal	
264	Mahula	0.31	3.00		D
265	Shal	0.30	3.00		D
266	Shal	0.44	6.00		D
267	Shal	0.46	3.00		D
268	Asani	0.30	3.00		D
269	Shal	0.40	5.00		D
270	Kendu	0.30	4.00		D
271	Kendu	0.30	3.00		D
272	Shal	0.40	4.00		D
273	Shal	0.45	5.00		D
274	Shal	0.47	5.00		D
275	Shal	0.34	5.00		D
276	Misc	0.40	4.00		D
277	Shal	0.50	4.00		D
278	Shal	0.45	6.00		D
279	Chara	0.3	3.00		D
280	Shal	0.45	4.00		D
281	Shal	0.36	6.00		D
282	Shal	0.42	6.00		D
283	Shal	0.34	5.00		D
284	Shal	0.40	6.00		D
285	Khakada	0.30	3.00		D
286	Shal	0.37	5.00		D
287	Kendu	0.81	2.00		D
288	Shal	0.43	5.00		D
289	Shal	0.36	4.00		D
290	Shal	0.31	4.00		D
291	Shal	0.35	5.00		D
292	Shal	0.50	7.00		D
293	Shal	0.64	6.00		D
294	Shal	0.35	6.00		D
295	Shal	0.75	6.00		D
296	Shal	0.40	6.00		D
297	Shal	0.31	4.00		D
298	Shal	0.38	6.00		D
299	Shal	0.65	6.00		D
300	Shal	0.31	5.00		D

D. Mahalingam
P. S. Sankar
 SECTION OFFICER
Suakati

ABSTRACT

Sl No.	Name of Species	Below 0.3 mtrs	0.3m to 0.59 mtrs		0.6m to 0.89 mtrs		0.90m to 1.19		1.20m to 1.49		1.50m to 1.79		1.80 mtrs and		Total		Grand Total	Remarks	
			N	D	N	D	N	D	N	D	N	D	N	D	N	D			
1	Shal			34	1	5										1	39	40	
2	Asau			2												0	2	2	
3	Chara			2												0	2	2	
4	Mahula			1												0	1	1	
5	Kendu			2		1										0	3	3	
6	Misc			1												0	1	1	
7	Khakada			1												0	1	1	
8																0	0	0	
9																0	0	0	
10																0	0	0	
11																0	0	0	
12																0	0	0	
13																0	0	0	
14																0	0	0	
15																0	0	0	
16																0	0	0	
17																0	0	0	
18																0	0	0	
19																0	0	0	
20																0	0	0	
TOTAL				43	1	6										1	49	50	

[Signature]
Forest Guard

[Signature]
Forest Section Officer
Suskati

Range Officer

TREE ENUMERATION LIST

Gandhamardan Iron Ore Mines

Block - "A"

Plot No. PRF - 17

Area-141.5 x 141.5

Sl No.	Name of the species	Girth (In Mtrs.)	Height (In Mtrs.)	Remarks	
				Normal	Defective
301	Shal	0.50	6.00		D
302	Asan	0.42	5.00		D
303	Shal	0.35	5.00		D
304	Shal	0.62	7.00		D
305	Shal	0.60	8.00		D
306	Shal	0.60	7.00		D
307	Shal	0.70	6.00		D
308	Shal	0.75	5.00		D
309	Shal	0.40	5.00		D
310	Mahula	0.50	5.00		D
311	Mahula	0.40	5.00		D
312	Misc	0.40	4.00		D
313	Mahula	0.40	3.00		D
314	Shal	0.60	7.00		D
315	Shal	0.35	6.00		D
316	Asan	0.32	4.00		D
317	Shal	0.34	5.00		D
318	Shal	0.46	6.00		D
319	Kendu	0.52	4.00		D
320	Shal	0.58	6.00		D
321	Shal	0.42	6.00		D
322	Shal	0.45	7.00		D
323	Shal	0.30	5.00		D
324	Shal	0.30	5.00		D
325	Shal	0.50	2.00		D
326	Shal	0.75	5.00		D
327	Misc	0.65	4.00		D
328	Shal	0.40	7.00		D
329	Shal	0.30	4.00		D
330	Shal	0.71	5.00		D
331	Shal	0.35	4.00		D
332	Asan	0.38	4.00		D
333	Shal	0.75	7.00		D
334	Shal	0.63	5.00		D
335	Shal	0.47	6.00		D
336	Shal	0.50	6.00		D
337	Shal	0.67	4.00		D
338	Shal	0.48	6.00		D
339	Misc	0.36	2.00		D
340	Shal	0.50	6.00		D
341	Shal	0.34	5.00		D
342	Shal	0.34	4.00		D
343	Shal	0.43	6.00		D
344	Shal	0.54	6.00		D
345	Shal	0.90	7.00		D
346	Shal	0.40	6.00		D
347	Shal	0.49	5.00		D
348	Shal	0.40	6.00		D
349	Shal	0.37	6.00		D
350	Shal	0.85	6.00		D

Handwritten Signature

Section Officer
Samarat

ABSTRACT

Sl No.	Name of Species	Below 0.3 mtrs	0.3m to 0.59 mtrs		0.6m to 0.89 mtrs		0.90m to 1.19		1.20m to 1.49		1.50m to 1.79		1.80 mtrs and		Total		Grand Total	Remarks
			N	D	N	D	N	D	N	D	N	D	N	D	N	D		
1	Shal			27		12		1							0	40	40	
2	Asan			3											0	3	3	
3	Mahula			3											0	3	3	
4	Misc			2		1									0	3	3	
5	Kendu			1											0	1	1	
6															0	0	0	
7															0	0	0	
8															0	0	0	
9															0	0	0	
10															0	0	0	
11															0	0	0	
12															0	0	0	
13															0	0	0	
14															0	0	0	
15															0	0	0	
16															0	0	0	
17															0	0	0	
18															0	0	0	
19															0	0	0	
20															0	0	0	
TOTAL.				36		13		1							0	50	50	

[Handwritten Signature]

Forest Guard

[Handwritten Signature]
Forest Section Officer
& DISTRICT SECTION OFFICER,
Buxar!

Range Officer:

TREE ENUMERATION LIST

Gandhamardan Iron Ore Mines

Block - "A"

Plot No. PRF - 17

Area-141.5 x 141.5

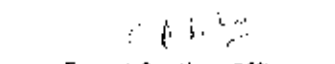
Sl No.	Name of the species	Girth (In Mtrs.)	Height (In Mtrs.)	Remarks	
				Normal	Defective
351	Kendu	0.64	5.00		D
352	Shal	0.50	8.00		D
353	Shal	0.45	6.00		D
354	Shal	0.80	8.00		D
355	Shal	0.52	8.00		D
356	Shal	0.30	5.00		D
357	Shal	0.31	5.00		D
358	Shal	0.62	5.00		D
359	Shal	0.56	9.00		D
360	Shal	0.51	7.00		D
361	Shal	0.55	8.00		D
362	Shal	0.40	5.00		D
363	Shal	0.45	8.00		D
364	Shal	0.30	4.00		D
365	Shal	0.56	9.00		D
366	Shal	0.50	4.00		D
367	Shal	0.72	8.00		D
368	Shal	0.42	6.00		D
369	Sirsisha	0.55	6.00		D
370	Shal	0.44	8.00		D
371	Shal	0.38	5.00		D
372	Shal	0.90	9.00	Normal	
373	Sirsisha	0.40	5.00		D
374	Shal	0.60	8.00	Normal	
375	Shal	0.65	7.00		D
376	Shal	0.50	8.00		D
377	Shal	0.80	8.00		D
378	Shal	0.70	8.00		D
379	Shal	0.30	5.00		D
380	Chara	0.36	5.00		D
381	Kendu	0.65	49.00		D
382	Kendu	0.30	3.00		D
383	Kendu	0.40	4.00		D
384	Kendu	0.50	4.00		D
385	Asan	0.40	3.00		D
386	Sirsisha	0.58	5.00		D
387	Shal	0.90	8.00		D
388	Shal	0.44	5.00		D
389	Shal	0.33	4.00		D
390	Chara	0.30	2.00		D
391	Shal	0.30	3.00		D
392	Shal	0.43	3.00		D
393	Shal	0.50	5.00		D
394	Shal	0.45	4.00		D
395	Shal	0.49	5.00		D
396	Shal	0.40	6.00		D
397	Shal	0.38	6.00		D
398	Shal	0.43	8.00		D
399	Shal	0.30	3.00		D
400	Shal	0.50	6.00		D

(Signature)
 Forest Section Officer
 Sukani

ABSTRACT

Sl No.	Name of Species	Below 0.3 mtrs	0.3m to 0.59 mtrs		0.6m to 0.89 mtrs		0.90m to 1.19		1.20m to 1.49		1.50m to 1.79		1.80 mtrs and		Total		Grand Total	Remarks	
			N	D	N	D	N	D	N	D	N	D	N	D	N	D			
1	Kendu			3		2										0	5	5	
2	Shal			30		1		6		1		1				2	37	39	
3	Sirisha			3												0	3	3	
4	Chara			2												0	2	2	
5	Asan			1												0	1	1	
6																0	0	0	
7																0	0	0	
8																0	0	0	
9																0	0	0	
10																0	0	0	
11																0	0	0	
12																0	0	0	
13																0	0	0	
14																0	0	0	
15																0	0	0	
16																0	0	0	
17																0	0	0	
18																0	0	0	
19																0	0	0	
20																0	0	0	
TOTAL				39		1		8		1		1				2	48	50	


 Forest Guard


 Forest Section Officer
 Forest Section Officer
 S. S. S. S.

Range Officer

TREE ENUMERATION LIST

Gandhamardan Iron Ore Mines

Plot No. PRF - 17

Area-141.5 x 141.5

Block - "A"

Area-

Sl No.	Name of the species	Girth (In Mtrs.)	Height (In Mtrs.)	Remarks	
				Normal	Defective
401	Shal	0.50	6.00		D
402	Shal	0.30	4.00		D
403	Shal	0.40	5.00		D
404	Shal	0.60	6.00		D
405	Shal	0.45	7.00		D
406	Shal	0.30	4.00		D
407	Shal	0.50	8.00		D
408	Shal	0.40	5.00		D
409	Shal	0.35	5.00		D
410	Shal	0.45	8.00		D
411	Shal	0.60	8.00		D
412	Shal	0.45	7.00		D
413	Shal	0.45	6.00		D
414	Shal	0.56	5.00		D
415	Asao	0.40	3.00		D
416	Shal	0.54	6.00		D
417	Shal	0.35	4.00		D
418	Shal	0.48	6.00		D
419	Shal	0.45	5.00		D
420	Shal	0.35	7.00		D
421	Shal	0.45	6.00		D
422	Shal	0.33	4.00		D
423	Shal	0.42	5.00		D
424	Shal	0.55	8.00		D
425	Shal	0.50	8.00		D
426	Shal	0.70	7.00		D
427	Shal	0.34	4.00		D
428	Shal	0.76	6.00		D
429	Shal	0.77	6.00		D
430	Shal	0.37	4.00		D
431	Shal	0.30	5.00		D
432	Shal	0.42	5.00		D
433	Shal	0.66	6.00		D
434	Shal	0.35	4.00		D
435	Shal	0.52	4.00		D
436	Shal	0.33	4.00		D
437	Shal	0.34	4.00		D
438	Shal	0.34	4.00		D
439	Shal	0.42	6.00		D
440	Shal	0.40	7.00		D
441	Shal	0.90	9.00		D
442	Shal	0.35	5.00		D
443	Shal	0.50	3.00		D
444	Shal	0.48	5.00		D
445	Shal	0.38	6.00		D
446	Shal	0.56	4.00		D
447	Shal	0.40	5.00		D
448	Shal	0.35	5.00		D
449	Shal	0.75	8.00		D
450	Chara	0.40	3.00		D

[Signature]
12-5-2024

J. K. Jha

Forest Range Officer

Sankari

ABSTRACT

Sl No.	Name of Species	Below 0.3 mtrs	0.3m to 0.59 mtrs		0.6m to 0.89 mtrs		0.90m to 1.19		1.20m to 1.49		1.50m to 1.79		1.80 mtrs and		Total		Grand Total	Remarks	
			N	D	N	D	N	D	N	D	N	D	N	D	N	D			
1	Shal			40		7		1								0	48	48	
2	Asan			1												0	1	1	
3	Chara			1												0	1	1	
4																0	0	0	
5																0	0	0	
6																0	0	0	
7																0	0	0	
8																0	0	0	
9																0	0	0	
10																0	0	0	
11																0	0	0	
12																0	0	0	
13																0	0	0	
14																0	0	0	
15																0	0	0	
16																0	0	0	
17																0	0	0	
18																0	0	0	
19																0	0	0	
20																0	0	0	
TOTAL				42		7		1								0	50	50	

[Signature]
Forest Guard

[Signature]
Forest Section Officer
Bakhal

Range Officer

TREE ENUMERATION LIST

Gandhamardan Iron Ore Mines

Block - "A"

Plot No. PRF - 17

Area-141.5 x 141.5

SI No.	Name of the species	Girth (In Mtrs.)	Height (In Mtrs.)	Remarks	
				Normal	Defective
451	Malasindu	0.40	3.00		D
452	Kendo	0.38	3.00		D
453	Kendo	0.48	4.00		D
454	Shal	0.48	3.00		D
455	Shal	0.47	3.00		D
456	Shal	0.38	3.00		D
457	Shal	0.48	4.00		D
458	Shal	0.50	7.00		D
459	Shal	0.50	6.00		D
460	Shal	0.38	3.00		D
461	Shal	0.80	2.00		D
462	Kendo	0.50	3.00		D
463	Shal	0.43	6.00		D
464	Dhatara	0.26	3.00		D
465	Shal	0.50	7.00		D
466	Shal	0.35	3.00		D
467	Shal	0.54	6.00		D
468	Shal	0.55	8.00		D
469	Shal	0.40	4.00		D
470	Shal	0.40	6.00		D
471	Shal	0.90	6.00		D
472	Shal	0.76	6.00		D
473	Shal	0.33	2.00		D
474	Shal	0.73	4.00		D
475	Shal	0.61	6.00		D
476	Shal	0.36	4.00		D
477	Shal	0.60	7.00		D
478	Shal	0.41	6.00		D
479	Shal	0.80	5.00		D
480	Shal	0.86	7.00		D
481	Shal	0.34	5.00		D
482	Shal	0.36	5.00		D
483	Shal	0.33	5.00		D
484	Shal	0.53	5.00		D
485	Shal	0.44	6.00		D
486	Shal	0.44	5.00		D
487	Shal	0.44	5.00		D
488	Shal	0.41	7.00		D
489	Sirisha	0.43	3.00		D
490	Shal	0.41	7.00		D
491	Shal	0.40	4.00		D
492	Shal	0.42	4.00		D
493	Shal	0.38	4.00		D
494	Shal	0.43	5.00		D
495	Shal	0.42	6.00		D
496	Shal	0.32	7.00		D
497	Shal	0.34	5.00		D
498	Shal	0.50	5.00		D
499	Shal	0.90	6.00		D
500	Shal	0.95	5.00	Normal	D

S. K. Kulkarni
10/10/2016

Forest Section Officer
Suatani

ABSTRACT

Sl No.	Name of Species	Below 0.3 mtrs	0.3m to 0.59 mtrs		0.6m to 0.89 mtrs		0.90m to 1.19		1.20m to 1.49		1.50m to 1.79		1.80 mtrs and		Total		Grand Total	Remarks
			N	D	N	D	N	D	N	D	N	D	N	D	N	D		
1	Mahasindu			1											0	1	1	
2	Kendu			3											0	3	3	
3	Shal			34		7		3							0	44	44	
4	Dhaura	1													0	0	0	
5	Sirisha			1											0	1	1	
6															0	0	0	
7															0	0	0	
8															0	0	0	
9															0	0	0	
10															0	0	0	
11															0	0	0	
12															0	0	0	
13															0	0	0	
14															0	0	0	
15															0	0	0	
16															0	0	0	
17															0	0	0	
18															0	0	0	
19															0	0	0	
20															0	0	0	
TOTAL		1		39		7		3							0	49	49	

[Signature]
Forest Guard

[Signature]
Forest Section Officer
Sukanti

Range Officer

TREE ENUMERATION LIST

Gandhamardan Iron Ore Mines

Block - "A"

Plot No. PRF - 17

Area- Gandhamardan Iron Ore Mines

Area-141.5 x 141.5

Sl No.	Name of the species	Girth (In Mtrs.)	Height (In Mtrs.)	Remarks	
				Normal	Defective
501	Shal	0.50	6.00		D
502	Shal	0.48	6.00		D
503	Shal	0.55	8.00		D
504	Shal	0.45	6.00		D
505	Shal	0.40	5.00		D
506	Shal	0.62	7.00		D
507	Shal	0.30	5.00		D
508	Shal	0.45	7.00		D
509	Shal	0.34	7.00		D
510	Shal	0.41	5.00		D
511	Shal	0.30	5.00		D
512	Shal	0.40	6.00		D
513	Shal	0.30	3.00		D
514	Shal	0.32	4.00		D
515	Shal	0.33	3.00		D
516	Shal	0.32	4.00		D
517	Shal	0.35	5.00		D
518	Shal	0.32	3.00		D
519	Shal	0.30	4.00		D
520	Shal	0.33	4.00		D
521	Shal	0.30	3.00		D
522	Shal	0.34	4.00		D
523	Shal	0.55	6.00		D
524	Shal	0.62	8.00		D
525	Shal	0.34	3.00		D
526	Shal	0.90	8.00		D
527	Shal	0.40	5.00		D
528	Shal	0.30	4.00		D
529	Shal	0.60	6.00		D
530	Shal	0.60	8.00		D
531	Shal	0.40	4.00		D
532	Kenda	0.30	1.00		D
533	Shal	0.44	6.00		D
534	Shal	1.15	5.00		D
535	Shal	0.37	5.00		D
536	Shal	0.36	4.00		D
537	Mahasindu	0.36	2.00		D
538	Shal	0.30	3.00		D
539	Shal	0.35	5.00		D
540	Shal	0.50	7.00		D
541	Shal	0.30	5.00		D
542	Shal	0.62	8.00		D
543	Shal	0.42	6.00		D
544	Shal	0.55	8.00		D
545	Shal	0.44	7.00		D
546	Shal	0.47	8.00		D
547	Shal	0.40	6.00		D
548	Shal	0.30	4.00		D
549	Shal	0.31	7.00		D
550	Shal	0.52	8.00		D


 P. H. Mahalingam
 District Survey Officer

ABSTRACT

Sl No.	Name of Species	Below 0.3 mtrs	0.3m to 0.59 mtrs		0.6m to 0.89 mtrs		0.90m to 1.19		1.20m to 1.49		1.50m to 1.79		1.80 mtrs and		Total		Grand Total	Remarks
			N	D	N	D	N	D	N	D	N	D	N	D	N	D		
1	Sbal			41		5		2							0	48	48	
2	Kendu			1											0	1	1	
3	Mahasindu			1											0	1	1	
4															0	0	0	
5															0	0	0	
6															0	0	0	
7															0	0	0	
8															0	0	0	
9															0	0	0	
10															0	0	0	
11															0	0	0	
12															0	0	0	
13															0	0	0	
14															0	0	0	
15															0	0	0	
16															0	0	0	
17															0	0	0	
18															0	0	0	
19															0	0	0	
20															0	0	0	
TOTAL				43		5		2							0	50	50	

(Handwritten signature)
Forest Guard

(Handwritten signature)
Forest Section Officer
Sankat

Range Officer

TREE ENUMERATION LIST

Gaudhamardan Iron Ore Mines

Block - "A"

Plot No. PRF - 17

Area-141.5 x 141.5

201


Sl No.	Name of the species	Girth (In Mtrs.)	Height (In Mtrs.)	Remarks	
				Normal	Defective
551	Shal	0.55	8.00		D
552	Shal	0.45	7.00		D
553	Shal	0.50	8.00		D
554	Shal	0.67	8.00		D
555	Shal	0.39	7.00		D
556	Shal	0.38	6.00		D
557	Shal	0.30	5.00		D
558	Shal	0.46	7.00		D
559	Shal	0.32	3.00		D
560	Shal	0.48	5.00		D
561	Shal	1.20	5.00		D
562	Shal	0.36	5.00		D
563	Shal	0.63	6.00		D
564	Shal	0.42	6.00		D
565	Shal	0.38	7.00		D
566	Shal	0.42	7.00		D
567	Shal	0.49	6.00		D
568	Shal	0.54	5.00		D
569	Shal	0.52	7.00		D
570	Misc	0.61	4.00		D
571	Shal	0.39	5.00		D
572	Shal	0.55	3.00		D
573	Kendu	0.60	2.00		D
574	Shal	0.70	7.00		D
575	Shal	0.34	4.00		D
576	Kendu	0.61	4.00		D
577	Kendu	0.85	5.00		D
578	Kendu	0.38	3.00		D
579	khakada	0.47	2.00		D
580	Misc	0.41	4.00		D
581	Sirisha	0.84	4.00		D
582	Shal	0.33	4.00		D
583	Shal	0.34	5.00		D
584	Shal	0.40	6.00		D
585	Shal	0.46	6.00		D
586	Shal	0.30	4.00		D
587	Shal	0.96	6.00		D
588	Shal	0.38	7.00		D
589	Piashal	0.68	4.00		D
590	Shal	0.66	6.00		D
591	Shal	0.52	8.00		D
592	Shal	0.30	4.00		D
593	Shal	0.30	3.00		D
594	Shal	0.32	3.00		D
595	Shal	0.56	8.00		D
596	Sirisha	0.72	4.00		D
597	Chara	0.40	3.00		D
598	Shal	0.43	4.00		D
599	Shal	0.45	5.00		D
600	Shal	0.56	7.00		D

[Signature]
P. S. Chintamani

Forest Section Officer
Bhatkoti

ABSTRACT

Sl No.	Name of Species	Below 0.3 mtrs	0.3m to 0.59 mtrs		0.6m to 0.89 mtrs		0.90m to 1.19		1.20m to 1.49		1.50m to 1.79		1.80 mtrs and		Total		Grand Total	Remarks	
			N	D	N	D	N	D	N	D	N	D	N	D	N	D			
1	Shal			33		4		2								0	39	39	
2	Misc			1		1										0	2	2	
3	Kendu			1		3										0	4	4	
4	Khakada			1												0	1	1	
5	Sirisha					2										0	2	2	
6	Piashal					1										0	1	1	
7	Chara			1												0	1	1	
8																0	0	0	
9																0	0	0	
10																0	0	0	
11																0	0	0	
12																0	0	0	
13																0	0	0	
14																0	0	0	
15																0	0	0	
16																0	0	0	
17																0	0	0	
18																0	0	0	
19																0	0	0	
20																0	0	0	
TOTAL				37		11		2								0	50	50	


 Forest Guard


 Forest Section Officer
Suarati

Range Officer

TREE ENUMERATION LIST

Gandhamardan Iron Ore Mines

Block - "A"

Plot No. PRF - 17

Area-141.5 x 141.5

Area-

Sl No.	Name of the species	Girth (In Mtrs.)	Height (In Mtrs.)	Remarks	
				Normal	Defective
601	Shal	0.40	5.00		D
602	Shal	0.30	3.00		D
603	Shal	0.33	4.00		D
604	Shal	0.40	4.00		D
605	Shal	0.55	5.00		D
606	Shal	0.50	6.00		D
607	Mahasindu	0.45	3.00		D
608	Sbal	0.47	5.00		D
609	Shal	0.40	3.00		D
610	Kendu	0.56	3.00		D
611	Shal	0.33	3.00		D
612	Shal	0.30	3.00		D
613	Shal	0.40	2.00		D
614	Shal	0.44	5.00		D
615	Kendu	0.44	2.00		D
616	Dhaura	0.36	2.00		D
617	Mahasindu	0.40	2.00		D
618	Misc	0.60	2.00		D
619	Shal	0.40	3.00		D
620	Sbal	0.50	3.00		D
621	Shal	0.58	6.00		D
622	Shal	0.57	6.00		D
623	Shal	0.54	7.00		D
624	Shal	0.43	6.00		D
625	Shal	0.32	5.00		D
626	Shal	0.37	4.00		D
627	Kendu	0.31	3.50		D
628	Shal	0.45	5.00		D
629	Chara	0.32	4.00		D
630	Chara	0.35	5.00		D
631	Shal	0.53	4.00		D
632	Shal	0.43	6.00		D
633	Shal	0.64	7.00		D
634	Shal	0.58	5.00		D
635	Shal	0.38	7.00		D
636	Shal	0.38	6.00		D
637	Kortuma	0.31	2.00		D
638	Misc	0.30	6.00		D
639	Ashar	0.37	5.00		D
640	Shal	0.53	7.00		D
641	Shal	0.44	4.00		D
642	Shal	0.40	4.00		D
643	Shal	0.50	4.00		D
644	Shal	0.40	3.00		D
645	Chara	0.28	2.00		D
646	Shal	0.57	3.00		D
647	Shal	0.50	5.00		D
648	Shal	0.43	5.00		D
649	Shal	0.36	4.00		D
650	Shal	0.38	3.00		D

[Signature]

For Release Off

[Signature]

Forest Section Officer

Suaratti

ABSTRACT

Sl No.	Name of Species	Below 0.3 mtrs	0.3m to 0.59 mtrs		0.6m to 0.89 mtrs		0.90m to 1.19		1.20m to 1.49		1.50m to 1.79		1.80 mtrs and		Total		Grand Total	Remarks
			N	D	N	D	N	D	N	D	N	D	N	D	N	D		
1	Shal			36		1									0	37	37	
2	Mahasiudu			2											0	2	2	
3	Kendu			3											0	3	3	
4	Dhaura			1											0	1	1	
5	Misc			1		1									0	2	2	
6	Chara	1		2											0	2	2	
7	Kurama			1											0	1	1	
9	Asan			1											0	1	1	
10															0	0	0	
11															0	0	0	
12															0	0	0	
13															0	0	0	
14															0	0	0	
15															0	0	0	
16															0	0	0	
17															0	0	0	
18															0	0	0	
19															0	0	0	
20															0	0	0	
TOTAL		1		47		2									0	49	49	


 Forest Guard


 Forest Section Officer
 Bakkal

Range Officer

TREE ENUMERATION LIST

Gandhamardan Iron Ore Mines

Block - "A"

Plot No. PRF - 17

Area- 141.5 x 141.5

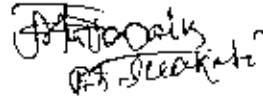
Sl No.	Name of the species	Girth (In Mtrs.)	Height (In Mtrs.)	Remarks	
				Normal	Defective
651	Shal	0.55	6.00		D
652	Shal	0.32	4.00		D
653	Shal	0.42	4.00		D
654	Kendu	0.45	2.00		D
655	Shal	0.82	8.00		D
656	Shal	0.52	5.00		D
657	Shal	0.65	2.00		D
658	Shal	0.45	4.00		D
659	Shal	0.35	5.00		D
660	Shal	0.34	5.00		D
661	Shal	0.40	3.00		D
662	Shal	0.37	5.00		D
663	Shal	0.48	5.00		D
664	Shal	0.60	5.00		D
665	Dhaura	0.40	3.00		D
666	Kendu	0.40	2.00		D
667	Shal	0.30	2.00		D
668	Shal	0.30	5.00		D
669	Shal	0.40	5.00		D
670	Daka	0.41	4.00		D
671	Asham	0.63	7.00		D
672	Shal	1.25	5.00		D
673	Shal	0.32	5.00		D
674	Jia	0.33	2.00		D
675	Shal	0.40	4.00		D
676	Shal	0.45	5.00		D
677	Mahastindu	0.56	2.00		D
678	Shal	0.40	3.00		D
679	Dhaura	0.30	2.00		D
680	Shal	0.46	6.00		D
681	Shal	0.31	4.00		D
682	Jia	0.30	3.00		D
683	Tenala	0.48	4.00		D
684	Shal	0.30	3.00		D
685	Shal	0.64	7.00		D
686	Kendu	0.39	5.00		D
687	Shal	0.70	6.00		D
688	Shal	0.60	4.00		D
689	Kendu	0.50	4.00		D
690	Shal	0.34	4.00		D
691	Bahada	0.33	5.00		D
692	Shal	0.43	7.00		D
693	Kendu	0.54	3.00		D
694	Shal	0.50	7.00		D
695	Shal	0.43	4.00		D
696	Shal	0.34	7.00		D
697	Chora	0.30	4.00		D
698	Shal	0.52	7.00		D
699	Shal	0.54	6.00		D
700	Shal	0.55	8.00		D

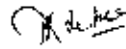
(Signature)
Forest Section Officer

(Signature)
Forest Section Officer
Bunkari

ABSTRACT

Sl No.	Name of Species	Below 0.3 mtrs	0.3m to 0.59 mtrs		0.6m to 0.89 mtrs		0.90m to 1.19		1.20m to 1.49		1.50m to 1.79		1.80 mtrs and		Total		Grand Total	Remarks	
			N	D	N	D	N	D	N	D	N	D	N	D	N	D			
1	Shal			28		6										0	35	35	
2	Kendu			5												0	5	5	
3	Dhutra			2												0	2	2	
4	Daka			1												0	1	1	
5	Asan			1												0	1	1	
6	Jia			2												0	2	2	
7	Mahasindu			1												0	1	1	
8	Tentala			1												0	1	1	
9	Bahada			1												0	1	1	
10	Chara			1												0	1	1	
11																0	0	0	
12																0	0	0	
13																0	0	0	
14																0	0	0	
15																0	0	0	
16																0	0	0	
17																0	0	0	
18																0	0	0	
19																0	0	0	
20																0	0	0	
TOTAL				43		6										0	50	50	


 Forest Guard


 Range Officer
Suzkati

Range Officer

TREE ENUMERATION LIST

Gandhamardan Iron Ore Mines

Block - "A"
Area - Plot No. PRF - 17
Area-141.5 x 141.5

2011

Sl No.	Name of the species	Girth (In Mtrs.)	Height (In Mtrs.)	Normal	Defective	Remarks
701	Chara	0.32	2.00		D	
702	Shal	0.35	2.00		D	
703	Shal	0.45	6.00		D	
704	Mahastendu	0.50	2.00		D	
705	Shal	0.90	6.00		D	
706	Shal	0.32	3.00		D	
707	Shal	0.60	7.00		D	
708	Shal	0.40	5.00		D	
709	Shal	0.40	6.00		D	
710	Shal	0.44	6.00		D	
711	Shal	0.38	5.00		D	
712	Shal	0.55	7.00		D	
713	Shal	0.45	7.00		D	
714	Shal	0.46	7.00		D	
715	Shal	0.50	5.00		D	
716	Shal	0.75	4.00		D	
717	Shal	0.33	3.00		D	
718	Chara	0.34	3.00		D	
719	Shal	0.35	4.00		D	
720	Dhaura	0.46	4.00		D	
721	Shal	0.45	8.00		D	
722	Shal	0.65	5.00		D	
723	Shal	0.50	8.00		D	
724	Shal	0.40	7.00		D	
725	Shal	0.55	6.00		D	
726	Shal	0.47	8.00		D	
727	Kendu	0.32	2.00		D	
728	Shal	0.40	3.00		D	
729	Shal	0.40	5.00		D	
730	Shal	0.42	5.00		D	
731	Shal	0.58	8.00		D	
732	Kendu	0.40	3.00		D	
733	Kendu	0.40	3.00		D	
734	Shal	0.54	7.00		D	
735	Shal	0.34	5.00		D	
736	Shal	0.50	7.00		D	
737	Shal	0.42	6.00		D	
738	Shal	0.35	5.00		D	
739	Shal	0.36	3.00		D	
740	Shal	0.48	6.00		D	
741	Shal	0.50	4.00		D	
742	Shal	0.55	7.00		D	
743	Kendu	0.39	5.00		D	
744	Shal	0.52	6.00		D	
745	Shal	0.35	4.00		D	
746	Kendu	0.35	3.00		D	
747	Shal	0.20	4.00		D	
748	Shal	0.53	6.00		D	
749	Shal	0.66	7.00		D	
750	Plashtal	0.48	2.00		D	

[Signature]
REG. 500/2011

[Signature]
Forest Section Officer
Buxkati

ABSTRACT

Sl No.	Name of Species	Below 0.3 mtrs	0.3m to 0.59 mtrs		0.6m to 0.89 mtrs		0.90m to 1.19		1.20m to 1.49		1.50m to 1.79		1.80 mtrs and		Total		Grand Total	Remarks
			N	D	N	D	N	D	N	D	N	D	N	D	N	D		
1	Chara			2											0	2	2	
2	Shal			35		4		1							0	40	40	
3	Mahasindu			1											0	1	1	
4	Dhaura			1											0	1	1	
5	Kendu			5											0	5	5	
6	Plashal			1											0	1	1	
7															0	0	0	
8															0	0	0	
9															0	0	0	
10															0	0	0	
11															0	0	0	
12															0	0	0	
13															0	0	0	
14															0	0	0	
15															0	0	0	
16															0	0	0	
17															0	0	0	
18															0	0	0	
19															0	0	0	
20															0	0	0	
TOTAL				45		4		1							0	50	50	


 Forest Guard


 Section Officer
Sanket

Range Officer

TREE ENUMERATION LIST

2005

Gandhamardan Iron Ore Mines

Block - "A"

Plot No. PRF - 17

Area-141.5 x 141.5

Area-

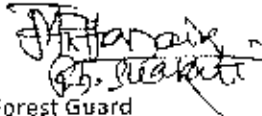
Sl No.	Name of the species	Girth (In Mtrs.)	Height (In Mtrs.)	Normal	Remarks Defective
751	Shal	0.50	8.00		D
752	Dhaera	0.31	2.00		D
753	Shal	0.99	7.00		D
754	Shal	0.42	5.00		D
755	Shal	0.70	6.00		D
756	Kendu	0.51	4.00		D
757	Kendu	0.42	3.00		D
758	Chara	0.36	4.00		D
759	Shal	0.87	6.00		D
760	Shal	0.36	4.00		D
761	Chara	0.36	3.00		D
762	Shal	1.04	8.00		D
763	Shal	0.58	8.00		D
764	Chara	0.46	5.00		D
765	Kendu	0.4	4.00		D
766	Kendu	0.45	2.00		D
767	Buhaera	0.38	3.00		D
768	Shal	0.85	7.00		D
769	Chara	0.55	4.00		D
770	Shal	0.46	5.00		D
771	Kendu	0.66	5.00		D
772	Shal	0.44	3.00		D
773	Shal	0.48	5.00		D
774	Shal	0.40	2.00		D
775	Dhaera	0.37	3.00		D
776	Jia	0.58	4.00		D
777	Shal	0.36	4.00		D
778	Shal	0.38	5.00		D
779	Dhaera	0.65	4.00		D
780	Kendu	0.40	2.00		D
781	Chaulita	0.40	4.00		D
782	Shal	0.43	5.00		D
783	Shal	0.50	4.00		D
784	Sirisha	0.67	2.00		D
785	Shal	0.33	5.00		D
786	Shal	0.50	3.00		D
787	Shal	0.55	7.00		D
788	Shal	0.40	6.00		D
789	Shal	0.42	6.00		D
790	Jalbei	0.98	5.00		D
791	Shal	0.30	4.00		D
792	Shal	0.46	7.00		D
793	Shal	0.40	4.00		D
794	Shal	0.40	4.00		D
795	Jalbei	0.40	5.00		D
796	Bandhan	0.55	4.00		D
797	Misc	0.45	2.00		D
798	Jia	0.64	3.00		D
799	Shal	0.85	5.00		D
800	Shal	0.50	7.00		D

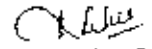
[Signature]
Ag. Supt.

[Signature]
Section Officer
Suakati

ABSTRACT

Sl No.	Name of Species	Below 0.3 mtrs	0.3m to 0.59 mtrs		0.6m to 0.89 mtrs		0.90m to 1.19		1.20m to 1.49		1.50m to 1.79		1.80 mtrs and		Total		Grand Total	Remarks
			N	D	N	D	N	D	N	D	N	D	N	D	N	D		
1	Shal			21	4		2		1						0	28	28	
2	Kendu			5	1										0	6	6	
3	Chara			4											0	4	4	
4	Bhadra			1											0	1	1	
5	Dhanra			2	1										0	3	3	
6	Jia			1	1										0	2	2	
7	Chaulia			1											0	1	1	
8	Sirisha				1										0	1	1	
9	Jalhei			1			1								0	2	2	
10	Bandhan			1											0	1	1	
11	Misc			1											0	1	1	
12															0	0	0	
13															0	0	0	
14															0	0	0	
15															0	0	0	
16															0	0	0	
17															0	0	0	
18															0	0	0	
19															0	0	0	
20															0	0	0	
TOTAL				38	8		3		1						0	50	50	


 Forest Guard


 Forest Section Officer
 Forest Section Officer
 Sanket

Range Officer

TREE ENUMERATION LIST

Gandhambardan Iron Ore Mines

Plot No. PRF - J7

Area-141.5 x 141.5

Block - "A"

Area-

Sl No.	Name of the species	Girth (In Mtrs.)	Height (In Mtrs.)	Remarks	
				Normal	Defective
801	Shal	0.72	6.00		D
802	karua	0.30	4.00		D
803	Tentala	0.68	7.00		D
804	Shal	0.99	8.00		D
805	Shal	0.50	8.00		D
806	Mahasindu	0.30	2.00		D
807	Jalhei	0.75	4.00		D
808	Kusuma	0.36	2.00		D
809	Shal	0.60	6.00		D
810	Shal	0.84	100.00	Normal	
811	Shal	0.75	7.00		D
812	Ashan	0.45	4.00		D
813	Mahasindu	0.33	2.00		D
814	Mahasindu	0.36	2.00		D
815	Dhaura	0.26	3.00		D
816	Mahasindu	0.40	3.00		D
817	Shal	0.45	6.00		D
818	Mahasindu	0.41	4.00		D
819	Jalhei	0.58	4.00		D
820	Dhaura	0.38	4.00		D
821	Shal	0.62	7.00		D
822	Kendu	0.41	3.00		D
823	Dhaura	0.62	3.00		D
824	Mahasindu	0.30	2.00		D
825	Shal	0.41	3.00		D
826	Shal	0.42	6.00		D
827	Shal	0.30	4.00		D
828	Jalhei	0.51	4.00		D
829	Mahasindu	0.38	2.00		D
830	Shal	0.30	4.00		D
831	Ashan	0.39	4.00		D
832	karua	0.49	3.00		D
833	Misc	0.36	4.00		D
834	Misc	0.48	3.00		D
835	Shal	0.42	5.00		D
836	Misc	0.35	3.00		D
837	Shal	0.51	7.00		D
838	Shal	0.50	7.00		D
839	Shal	0.36	8.00		D
840	Chara	0.31	3.00		D
841	Chara	0.33	3.00		D
842	Shal	0.64	8.00		D
843	Shal	0.39	6.00		D
844	Shal	0.66	8.00		D
845	Shal	0.30	1.00		D
846	Tentala	0.96	5.00		D
847	Shal	0.81	5.00		D
848	Shal	0.64	8.00		D
849	Shal	0.54	7.00		D
850	Rimuli	0.50	3.00		D

(Signature)

Forest Section Officer
Sudhasti

ABSTRACT

Sl No.	Name of Species	Below 0.3 mtrs	0.3m to 0.59 mtrs		0.6m to 0.89 mtrs		0.90m to 1.19		1.20m to 1.49		1.50m to 1.79		1.80 mtrs and		Total		Grand Total	Remarks
			N	D	N	D	N	D	N	D	N	D	N	D	N	D		
1	Shal			13		9		1							0	23	23	
2	Karua			2											0	2	2	
3	Tentala					1		1							0	2	2	
4	Mahasindu			7											0	7	7	
5	Jalhei			2		1									0	3	3	
6	Kusuma			1											0	1	1	
7	Dhaura	1		1		1									0	2	2	
8	Kendu			1											0	1	1	
9	Asan			2											0	2	2	
10	Misc			3											0	3	3	
11	Chara			2											0	2	2	
12	Rinuli			1											0	1	1	
13															0	0	0	
14															0	0	0	
15															0	0	0	
16															0	0	0	
17															0	0	0	
18															0	0	0	
19															0	0	0	
20															0	0	0	
TOTAL		1		35		12		2							0	49	49	


 Forest Guard


 Forest Section Officer
 Sukati

Range Officer

TREE ENUMERATION LIST

Gandhamardan from Ore Mines

Block - "A"

Plot No. PRF - 17

Area-141.5 x 141.5

Area-

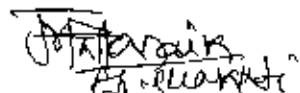
Sl No.	Name of the species	Girth (In Mtrs.)	Height (In Mtrs.)	Remarks	
				Normal	Defective
851	Shal	0.52	7.00		D
852	Shal	0.50	5.00		D
853	Dhaura	0.66	4.00		D
854	Jalbei	0.76	6.00		D
855	Mahasindu	0.43	3.00		D
856	Dhaura	0.57	7.00		D
857	Dhaura	0.40	4.00		D
858	Rimuli	0.40	4.00		D
859	Jalbei	0.55	5.00		D
860	Rimuli	0.55	3.00		D
861	Rimuli	0.50	3.00		D
862	Dhaura	0.36	4.00		D
863	Jalbei	1.02	5.00		D
864	Shal	0.80	9.00	Normal	
865	Shal	0.85	9.00		D
866	Chaulia	0.40	2.00		D
867	Misc	0.40	2.00		D
868	Shal	0.40	3.00		D
869	Karua	0.95	7.00		D
870	karua	0.40	3.00		D
871	Shal	0.40	4.00		D
872	Shal	0.60	6.00		D
873	Shal	0.40	5.00		D
874	Shal	0.45	7.00		D
875	Shal	0.70	7.00		D
876	Shal	0.40	2.00		D
877	Harida	0.50	3.00		D
878	Shal	0.50	5.00		D
879	Shal	0.60	6.00		D
880	Rimuli	0.60	5.00		D
881	Shal	0.41	4.00		D
882	Shal	0.84	8.00		D
883	Shal	0.49	5.00		D
884	Shal	0.58	7.00		D
885	Shal	0.83	6.00		D
886	Shal	0.89	8.00		D
887	Shal	0.56	6.00		D
888	Dhaura	0.30	3.00		D
889	Mahasindu	0.39	3.00		D
890	Mahasindu	0.31	3.00		D
891	Kendu	0.43	3.00		D
892	Shal	0.84	8.00		D
893	Misc	1.00	3.00		D
894	Shal	0.44	5.00		D
895	Shal	0.64	7.00		D
896	Dhaura	0.80	4.00		D
897	Rimuli	0.45	3.00		D
898	Shal	0.56	7.00		D
899	Shal	0.61	7.00		D
900	Shal	0.85	6.00		D


[Signature]
P. S. Sankar

[Signature]
Forest Section Officer
Suakati

ABSTRACT

Sl No.	Name of Species	Below 0.3 mtrs	0.3m to 0.59 mtrs		0.6m to 0.89 mtrs		0.90m to 1.19		1.20m to 1.49		1.50m to 1.79		1.80 mtrs and		Total		Grand Total	Remarks
			N	D	N	D	N	D	N	D	N	D	N	D	N	D		
1	Shal			14	1	11									1	25	26	
2	Mahasindu			3											0	3	3	
3	Ukama			4		2									0	6	6	
4	Riundi			4		1									0	5	5	
5	Jalhei			1		1		1							0	3	3	
6	Chaulia			1											0	1	1	
7	Misc			1				1							0	2	2	
8	Kama			1				1							0	2	2	
9	Harida			1											0	1	1	
10	Kendu			1											0	1	1	
11															0	0	0	
12															0	0	0	
13															0	0	0	
14															0	0	0	
15															0	0	0	
16															0	0	0	
17															0	0	0	
18															0	0	0	
19															0	0	0	
20															0	0	0	
TOTAL				31	1	15		3							1	49	50	


 Forest Guard


 Forest Sub-Officer
Sukati

Range Officer

TREE ENUMERATION LIST

Gandhamardan Iron Ore Mines

208

Block - "A"

Plot No. PRF - 17

Area-

Area-141.5 x 141.5

SI No.	Name of the species	Girth (In Mtrs.)	Height (In Mtrs.)	Remarks	
				Normal	Defective
901	Shal	0.72	8.00		D
902	Shal	0.60	7.00		D
903	Shal	0.47	8.00		D
904	Shal	0.63	6.00		D
905	Sirisha	0.53	5.00		D
906	Shal	0.94	7.00		D
907	Dhaura	0.30	3.00		D

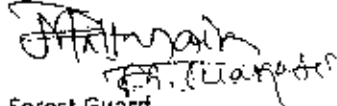
[Signature]
A. P. S. S. K. K. K.

[Signature]

Forest Section Officer
Sunkati

ABSTRACT

Sl No.	Name of Species	Below 0.3 mtrs	0.3m to 0.59 mtrs		0.6m to 0.89 mtrs		0.90m to 1.19		1.20m to 1.49		1.50m to 1.79		1.80 mtrs and		Total		Grand Total	Remarks	
			N	D	N	D	N	D	N	D	N	D	N	D	N	D			
1	Shal			1		3		1								0	5	5	
2	Sirisha			1												0	1	1	
3	Dhaura			1												0	1	1	
4																0	0	0	
5																0	0	0	
6																0	0	0	
7																0	0	0	
8																0	0	0	
9																0	0	0	
10																0	0	0	
11																0	0	0	
12																0	0	0	
13																0	0	0	
14																0	0	0	
15																0	0	0	
16																0	0	0	
17																0	0	0	
18																0	0	0	
19																0	0	0	
20																0	0	0	
TOTAL				3		3		1								0	7	7	

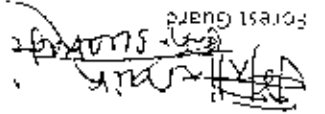

 Forest Guard


 Forest Section Officer
 Sukkati

Range Officer

ABSTRACT (PRF PLOT NO. 17)

NO.	Name of Species	Below 0.3 mtrs		0.3m to 0.59 mtrs		0.6m to 0.89 mtrs		0.90m to 1.19		1.20m to 1.49		1.50m to 1.79		1.80 mtrs and		Total	Grand Total	Remarks
		N	D	N	D	N	D	N	D	N	D	N	D	N	D			
1	Asan		13													0	13	
2	Babada		2													0	2	
3	Banbhan		1													0	1	
4	Chanha		2													0	2	
5	Chara		1													0	18	
6	Dhara		2													0	23	
7	Darda		1													0	1	
8	Falhel		5													0	9	
9	Jannu		1													0	1	
10	Khakada		3													0	3	
11	Kara		3													0	4	
12	Kayma		1													0	1	
13	Kendhi		41													0	50	
14	Kusuma		1													0	1	
15	Ja		3													0	4	
16	Mahashubh		17													0	17	
17	Misc		18													0	22	
18	Plashal		1													1	2	
19	Susha		6													0	9	
20	Shal		573													9	697	
21	Rimuli		5													0	6	
22	Mahua		4													0	4	
23	Daha		1													0	1	
24	Tentala		1													0	3	
TOTAL			3													10	891	


 Forest Guard

N.K.
 Forest Section Officer


 Forest Officer
 P.I.P. Range

2019

TREE ENUMERATION LIST

210

Gandhamardao Iron Ore Mines

Block - "A"

Plot No. 18

Area-141.5 x 141.5


Area-

Sl No.	Name of the species	Girth (In Mtrs.)	Height (In Mtrs.)	Remarks
1	Shal	0.56	6.00	D
2	Shal	0.3	2.00	D
3	Shal	0.48	5.00	D
4	Shal	0.66	6.00	D
5	Shal	0.36	3.00	D
6	Shal	0.54	5.00	D
7	Shal	0.54	4.00	D
8	Shal	0.48	6.00	D
9	Shal	0.4	4.00	D
10	Shal	0.5	6.00	D
11	Shal	0.43	6.00	D
12	Shal	0.79	5.00	D
13	Shal	0.5	6.00	D
14	Shal	0.52	4.00	D
15	Shal	0.32	3.00	D
16	Shal	0.7	6.00	D
17	Shal	0.62	8.00	D
18	Shal	0.53	6.00	D
19	Shal	0.8	6.00	D
20	Shal	0.58	4.00	D
21	Shal	0.55	5.00	D
22	Shal	0.66	5.00	D
23	Shal	0.55	5.00	D
24	Shal	0.5	5.00	D
25	Shal	0.57	5.00	D
26	Mahira	0.38	4.00	D
27	Shal	0.47	5.00	D
28	Shal	0.48	4.00	D
29	Shal	0.73	7.00	D
30	Shal	0.46	4.00	D
31	Shal	0.81	5.00	D
32	Shal	0.8	7.00	D
33	Shal	0.51	6.00	D
34	Shal	0.72	8.00	D
35	Shal	0.64	8.00	D
36	Shal	0.85	5.00	D
37	Asan	0.37	4.00	D
38	Chara	0.32	3.00	D
39	Asan	0.41	5.00	D
40	Shal	1	7.00	D
41	Shal	0.55	4.00	D
42	Chara	0.33	3.00	D
43	Mahasinin	0.4	2.00	D
44	Chara	0.6	4.00	D
45	Dhaura	0.31	2.00	D
46	Misc	0.8	3.00	D
47	Chara	0.56	4.00	D
48	Baranga	0.47	5.00	D
49	Shal	0.7	6.00	D
50	Shal	0.62	6.00	D

[Signature]
 Forest Section Officer
 Suakati

ABSTRACT

Sl No.	Name of Species	Below 0.3 mtrs	0.3m to 0.59 mtrs		0.6m to 0.89 mtrs		0.90m to 1.19		1.20m to 1.49		1.50m to 1.79		1.80 mtrs and		Total		Grand Total	Remarks
			N	D	N	D	N	D	N	D	N	D	N	D	N	D		
1	Asan			2											0	2	2	
2	Baranga			1											0	1	1	
3	Chara			3	1										0	4	4	
4	Dhaura			1											0	1	1	
5	Mahasindu			1											0	1	1	
6	Mahula			1											0	1	1	
7	Misc				1										0	1	1	
8	Shal			24	14		1								0	39	39	
9															0	0	0	
10															0	0	0	
11															0	0	0	
12															0	0	0	
13															0	0	0	
14															0	0	0	
15															0	0	0	
16															0	0	0	
17															0	0	0	
18															0	0	0	
19															0	0	0	
20															0	0	0	
TOTAL				33	16		1								0	50	50	


 Forest Guard


 Forest Section Officer
 Snakati

Range Officer

TREE ENUMERATION LIST

211

Gandhamardan Iron Ore Mines

Block - "A"

Plot No. 18

Area-141.5 x 141.5

Area-

Sl No.	Name of the spices	Girth (In Mtrs.)	Height (In Mtrs.)	Remarks
51	Shal	0.65	5.00	D
52	Shal	0.47	5.00	D
53	Kendu	0.85	4.00	D
54	Shal	0.38	4.00	D
55	Shal	0.68	6.00	D
56	Shal	0.41	4.00	D
57	Rimuli	0.54	3.00	D
58	Kusum	0.43	2.00	D
59	Rimuli	0.43	2.00	D
60	Misc	0.33	2.00	D
61	Kusum	0.35	3.00	D
62	Misc	0.5	3.00	D
63	Shal	0.52	6.00	D
64	Shal	0.42	5.00	D
65	Shal	0.3	3.00	D
66	Shal	0.55	8.00	D
67	Shal	0.44	6.00	D
68	Shal	0.7	9.00	D
69	Shal	0.72	6.00	D
70	Shal	0.8	7.00	D
71	Kendu	0.4	3.00	D
72	Shal	0.75	5.00	N
73	Shal	0.4	5.00	D
74	Shal	0.55	7.00	D
75	Kendu	0.55	3.00	D
76	Shal	0.42	5.00	D
77	Shal	0.45	4.00	D
78	Shal	0.85	5.00	D
79	Shal	0.43	4.00	D
80	Shal	0.85	6.00	D
81	Shal	0.67	6.00	D
82	Shal	0.44	4.00	D
83	Shal	0.48	5.00	D
84	Shal	0.5	5.00	D
85	Shal	0.5	6.00	D
86	Shal	0.45	5.00	D
87	Shal	0.4	5.00	D
88	Mahula	0.35	2.00	D
89	Mahula	0.75	6.00	D
90	Mahula	0.45	5.00	D
91	Shal	0.76	5.00	D
92	Shal	0.57	7.00	D
93	Dhaura	0.35	2.00	D
94	Shal	0.6	5.00	D
95	Shal	0.43	3.00	D
96	Shal	1.5	5.00	N
97	Shal	0.35	2.00	D
98	Shal	0.48	2.00	D
99	Chara	0.37	2.00	D
100	Shal	0.37	4.00	D

(Signature)

Section Officer
Sukrati

ABSTRACT

Sl No.	Name of Species	Below 0.3 mtrs	0.3m to 0.59 mtrs		0.6m to 0.89 mtrs		0.90m to 1.19		1.20m to 1.49		1.50m to 1.79		1.80 mtrs and		Total		Grand Total	Remarks
			N	D	N	D	N	D	N	D	N	D	N	D				
1	Chara			1											0	1	1	
2	Dhaura			1											0	1	1	
3	Kendu			2		1									0	3	3	
4	Kusum			2											0	2	2	
5	Mahula			2		1									0	3	3	
6	Misc			2											0	2	2	
7	Rimuli			2											0	2	2	
8	Shal			24		1		10				1			2	34	36	
9															0	0	0	
10															0	0	0	
11															0	0	0	
12															0	0	0	
13															0	0	0	
14															0	0	0	
15															0	0	0	
16															0	0	0	
17															0	0	0	
18															0	0	0	
19															0	0	0	
20															0	0	0	
TOTAL				36		1		12				1			2	48	50	

J. K. Panik
Forest Guard

S. K. Mishra
Forest Section Officer
Forest Section Officer
Baskati

Range Officer

TREE ENUMERATION LIST

212

Gandhamardan Iron Ore Mines

Block - "A"

Plot No. 18

Area-

Area-141.5 x 141.5

Sl No.	Name of the species	Girth (In Mtrs.)	Height (In Mtrs.)	Remarks
101	Mahula	0.48	3.00	D
102	Shal	0.42	4.00	D
103	Shal	0.55	4.00	D
104	Shal	0.7	7.00	N
105	Shal	0.35	2.00	D
106	Chara	0.3	2.00	D
107	Shal	0.58	5.00	D
108	Shal	0.64	5.00	D
109	Shal	0.65	6.00	D
110	Shal	0.55	4.00	D
111	Shal	0.94	6.00	N
112	Shal	0.95	7.00	N
113	Shal	0.51	3.00	D
114	Shal	0.4	2.00	D
115	Shal	0.64	5.00	D
116	Shal	0.73	5.00	D
117	Shal	0.76	6.00	D
118	Shal	0.56	5.00	D
119	Shal	0.46	5.00	D
120	Shal	0.6	4.00	D
121	Shal	0.55	5.00	D
122	Shal	0.5	5.00	D
123	Shal	0.54	5.00	D
124	Shal	0.55	6.00	D
125	Shal	0.54	5.00	D
126	Shal	0.57	5.00	D
127	Shal	0.5	5.00	D
128	Misc	0.4	3.00	D
129	Shal	0.6	6.00	D
130	Shal	0.45	5.00	D
131	Shal	0.35	3.00	D
132	Mahula	0.45	1.00	D
133	Asah	0.3	3.00	D
134	Shal	0.5	4.00	D
135	Shal	0.62	3.00	D
136	Shal	0.3	3.00	D
137	Chara	0.5	3.00	D
138	Shal	0.59	6.00	D
139	Misc	0.5	3.00	D
140	Shal	0.6	6.00	D
141	Kendu	1.11	4.00	D
142	Chara	0.41	4.00	D
143	Chara	0.45	5.00	D
144	Chara	0.53	3.00	D
145	Misc	0.65	3.00	D
146	Shal	0.55	6.00	D
147	Shal	0.5	5.00	D
148	Shal	0.82	7.00	D
149	Shal	0.5	4.00	D
150	Misc	0.35	2.00	D

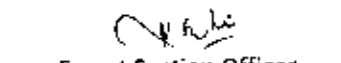
[Signature]
Rajesh Kumar

[Signature]
Forest Section Officer
Suket

ABSTRACT

Sl No.	Name of Species	Below 0.3 mtrs	0.3m to 0.59 mtrs		0.6m to 0.89 mtrs		0.90m to 1.19		1.20m to 1.49		1.50m to 1.79		1.80 mtrs and		Total		Grand Total	Remarks
			N	D	N	D	N	D	N	D	N	D	N	D				
1	Asan			1											0	1	1	
2	Chara			5											0	5	5	
3	Kendu							1							0	1	1	
4	Mabula			2											0	2	2	
5	Misc			3		1									0	4	4	
6	Shal			24	1	10	2								3	34	37	
7															0	0	0	
8															0	0	0	
9															0	0	0	
10															0	0	0	
11															0	0	0	
12															0	0	0	
13															0	0	0	
14															0	0	0	
15															0	0	0	
16															0	0	0	
17															0	0	0	
18															0	0	0	
19															0	0	0	
20															0	0	0	
TOTAL				35	1	11	2	1							3	47	50	


 Forest Guard


 Forest Section Officer
 Suakati

Range Officer

TREE ENUMERATION LIST

213

Gaundhamardan Iron Ore Mines

Block - "A"

Plot No. 18

Area-

Area-141.5 x 141.5

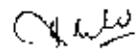
Sl No.	Name of the species	Girth (In Mtrs.)	Height (In Mtrs.)	Remarks
151	Shal	0.45	3.00	D
152	Shal	0.47	5.00	D
153	Shal	0.54	7.00	D
154	Shal	0.55	6.00	D
155	Chara	0.42	2.00	D
156	Shal	0.6	6.00	D
157	Chara	0.5	5.00	D
158	Shal	0.94	7.00	N
159	Misc.	0.51	2.00	D
160	Shal	0.66	5.00	D
161	Shal	0.42	3.00	D
162	Shal	0.53	5.00	D
163	Shal	0.58	2.00	D
164	Bahada	0.4	1.00	D
165	Shal	0.51	5.00	D
166	Shal	0.36	2.00	D
167	Shal	0.62	7.00	D
168	Shal	0.47	3.00	D
169	Shal	0.46	4.00	D
170	Shal	0.7	5.00	D
171	Asan	0.4	5.00	D
172	Shal	0.71	6.00	D
173	Shal	0.61	6.00	D
174	Shal	0.56	5.00	D
175	Shal	0.53	5.00	D
176	Shal	0.72	5.00	D
177	Shal	0.65	4.00	D
178	Shal	0.74	5.00	N
179	Shal	0.66	6.00	D
180	Shal	0.43	4.00	D
181	Shal	0.44	4.00	D
182	Shal	0.57	4.00	D
183	Shal	0.5	5.00	D
184	Shal	0.58	5.00	D
185	Shal	0.63	5.00	D
186	Shal	0.34	2.00	D
187	Shal	0.37	3.00	D
188	Shal	0.65	5.00	D
189	Chara	0.31	2.00	D
190	Shal	0.4	3.00	D
191	Shal	0.5	4.00	D
192	Mahula	0.4	3.00	D
193	Mahula	0.45	3.00	D
194	Shal	0.55	5.00	D
195	Shal	0.6	6.00	D
196	Shal	0.53	5.00	D
197	Shal	0.45	3.00	D
198	Shal	0.45	6.00	D
199	Chara	0.4	2.00	D
200	Shal	0.5	5.00	D

[Handwritten Signature]
[Handwritten Signature]
 Section Officer
 Gaundhamardan

ABSTRACT

Sl No.	Name of Species	Below 0.3 mtrs	0.3m to 0.59 mtrs		0.6m to 0.89 mtrs		0.90m to 1.19		1.20m to 1.49		1.50m to 1.79		1.80 mtrs and		Total		Grand Total	Remarks
			N	D	N	D	N	D	N	D	N	D	N	D	N	D		
1	Asau			1											0	1	1	
2	Bahada			1											0	1	1	
3	Chara			4											0	4	4	
4	Mahula			2											0	2	2	
5	Misc			1											0	1	1	
6	Shal			27	1	12	1								2	39	41	
7															0	0	0	
8															0	0	0	
9															0	0	0	
10															0	0	0	
11															0	0	0	
12															0	0	0	
13															0	0	0	
14															0	0	0	
15															0	0	0	
16															0	0	0	
17															0	0	0	
18															0	0	0	
19															0	0	0	
20															0	0	0	
TOTAL				36	1	12	1								2	48	50	


 Forest Guard


 Forest Section Officer
 Suakati

Range Officer

TREE ENUMERATION LIST

214

Gandhamardan Iron Ore Mines

Block "A"

Plot No. 18

Area-141.5 x 141.5

Area-

Sl No.	Name of the species	Girth (In Mtrs.)	Height (In Mtrs.)	Remarks
201	Mahula	0.45	3.00	D
202	Shal	0.6	6.00	D
203	Chara	0.5	4.00	D
204	Chara	0.4	2.00	D
205	Shal	0.6	7.00	D
206	Shal	0.3	3.00	D
207	Shal	0.55	6.00	D
208	Baranga	0.45	3.00	D
209	Kendu	0.45	3.00	D
210	Shal	0.6	6.00	D
211	Shal	0.5	6.00	D
212	Shal	0.52	5.00	D
213	Shal	0.56	6.00	D
214	Shal	0.63	5.00	D
215	Mahula	0.48	5.00	D
216	Shal	0.36	2.00	D
217	Shal	0.5	4.00	D
218	Shal	0.3	2.00	D
219	Shal	0.64	7.00	D
220	Shal	0.3	2.00	D
221	Kendu	0.8	4.00	D
222	Jaltici	0.5	4.00	D
223	Chara	0.3	2.00	D
224	Dhaura	0.5	2.00	D
225	Shal	0.6	4.00	D
226	Shal	0.53	5.00	D
227	Chara	0.41	2.00	D
228	Shal	0.45	4.00	D
229	Shal	0.66	7.00	D
230	Misc	0.43	3.00	D
231	Shal	0.57	5.00	D
232	Shal	0.4	1.00	D
233	Shal	0.6	6.00	D
234	Chara	0.3	3.00	D
235	Misc	0.5	2.00	D
236	Shal	0.42	3.00	D
237	Shal	0.75	7.00	D
238	Shal	0.55	6.00	D
239	Shal	0.5	5.00	D
240	Misc	0.55	4.00	D
241	Shal	0.6	6.00	D
242	Kendu	0.28	2.00	D
243	Shal	0.55	7.00	D
244	Shal	0.31	4.00	D
245	Shal	0.45	5.00	D
246	Shal	0.6	5.00	D
247	Shal	0.58	6.00	D
248	Chara	0.4	2.00	D
249	Shal	0.3	3.00	D
250	Shal	0.5	5.00	D

Atthamgachy
Atthamgachy

M. Lohar
District Collector
Gandhamardan

ABSTRACT

Sl No.	Name of Species	Below 0.3 mtrs	0.3m to 0.59 mtrs		0.6m to 0.89 mtrs		0.90m to 1.19		1.20m to 1.49		1.50m to 1.79		1.80 mtrs and		Total		Grand Total	Remarks
			N	D	N	D	N	D	N	D	N	D	N	D				
1	Baranga			1											0	1	1	
2	Chara			6											0	6	6	
3	Dhaura			1											0	1	1	
4	Jalhei			1											0	1	1	
5	Kendu	1		1		1									0	2	2	
6	Mahula			2											0	2	2	
7	Misc			3											0	3	3	
8	Shal			22		11									0	33	33	
9															0	0	0	
10															0	0	0	
11															0	0	0	
12															0	0	0	
13															0	0	0	
14															0	0	0	
15															0	0	0	
16															0	0	0	
17															0	0	0	
18															0	0	0	
19															0	0	0	
20															0	0	0	
TOTAL		1		37		12									0	49	49	

[Signature]
Forest Guard

[Signature]
Forest Section Officer
Sukatti

Range Officer

TREE ENUMERATION LIST

215

Gandhamardan Iron Ore Mines

Block "A"

Plot No. 18

Area-141.5 x 141.5

Area-

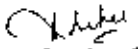
Sl No.	Name of the species	Girth (In Mtrs.)	Height (In Mtrs.)	Remarks
251	Kendh	0.51	2.00	D
252	Shal	0.68	5.00	D
253	Misc	0.45	3.00	D
254	Shal	0.47	5.00	D
255	Shal	0.48	5.00	D
256	Kiruma	0.6	2.00	D
257	Kendu	0.36	4.00	D
258	Shal	0.65	6.00	N
259	Chara	0.3	2.00	D
260	Mahula	0.36	4.00	D
261	Shal	0.45	5.00	D
262	Baranga	0.7	3.00	D
263	Shal	0.4	3.00	D
264	Shal	0.36	3.00	D
265	Chara	0.38	2.00	D
266	Shal	0.73	7.00	D
267	Misc	0.5	3.00	D
268	Shal	0.5	6.00	D
269	Mahula	0.52	4.00	D
270	Misc	0.53	3.00	D
271	Shal	0.5	3.00	D
272	Misc	0.4	5.00	D
273	Shal	0.54	3.00	D
274	Shal	0.5	2.00	D
275	Chara	0.4	3.00	D
276	Chara	0.3	2.00	D
277	Shal	0.4	4.00	D
278	Kendu	0.3	2.00	D
279	Shal	0.3	3.00	D
280	Chara	0.4	3.00	D
281	Jalhei	0.3	2.00	D
282	Shal	0.4	3.00	D
283	Shal	0.37	3.00	D
284	Shal	0.5	3.00	D
285	Harida	0.3	2.00	D
286	Misc	0.42	2.00	D
287	Shal	0.5	5.00	D
288	Shal	0.58	5.00	D
289	Shal	0.76	6.00	D
290	Shal	0.57	5.00	D
291	Chara	0.45	4.00	D
292	Mahula	0.49	3.00	D
293	Shal	- 0.46	4.00	D
294	Chara	0.3	3.00	D
295	Shal	0.45	4.00	D
296	Shal	0.55	5.00	D
297	Shal	0.4	2.00	D
298	Shal	0.5	5.00	D
299	Shal	0.52	4.00	D
300	Shal	0.4	2.00	D

[Signature]
 P. S. Sankar
 P. S. Sankar
 Section Officer
 Sankar

ABSTRACT

Sl No.	Name of Species	Below 0.3 mtrs	0.3m to 0.59 mtrs		0.6m to 0.89 mtrs		0.90m to 1.19		1.20m to 1.49		1.50m to 1.79		1.80 mtrs and		Total		Grand Total	Remarks
			N	D	N	D	N	D	N	D	N	D	N	D	N	D		
1	Baranga					1									0	1	1	
2	Chara			7											0	7	7	
3	Harida			1											0	1	1	
4	Jalbei			1											0	1	1	
5	Kendu			3											0	3	3	
6	Kuruma					1									0	1	1	
7	Mahula			4											0	4	4	
8	Misc			5											0	5	5	
9	Shal			23	1	3									1	26	27	
10															0	0	0	
11															0	0	0	
12															0	0	0	
13															0	0	0	
14															0	0	0	
15															0	0	0	
16															0	0	0	
17															0	0	0	
18															0	0	0	
19															0	0	0	
20															0	0	0	
TOTAL				44	1	5									1	49	50	


 Forest Guard
 Buskoti


 Forest Section Officer
 Forest Section Officer
 Buskoti

Range Officer

TREE ENUMERATION LIST

216

Gandhamardan Iron Ore Mines

Block -"A"

Plot No. 18

Area-141.5 x 141.5

Area-

Sl No.	Name of the species	Girth (In Mtrs.)	Height (In Mtrs.)	Remarks
301	Shal	0.4	4.00	D
302	Kendu	0.3	5.00	D
303	Shal	0.3	3.00	D
304	Shal	0.43	6.00	D
305	Shal	0.6	5.00	D
306	Shal	0.66	5.00	D
307	Misc	0.55	3.00	D
308	Shal	0.54	5.00	D
309	Shal	0.38	4.00	D
310	Chara	0.3	3.00	D
311	Shal	0.48	4.00	D
312	Shal	0.8	6.00	N
313	Shal	0.66	5.00	D
314	Shal	0.4	4.00	D
315	Shal	0.52	5.00	D
316	Mahula	0.5	3.00	D
317	Shal	0.66	5.00	D
318	Shal	0.35	4.00	D
319	Rimuli	0.52	3.00	D
320	Shal	0.52	4.00	D
321	Shal	0.52	3.00	D
322	Shal	0.4	1.00	D
323	Dhaura	0.3	2.00	D
324	Kendu	0.3	3.00	D
325	Shal	0.3	3.00	D
326	Misc	0.42	3.00	D
327	Mahasindu	0.3	2.00	D
328	Baranga	0.5	2.00	D
329	Shal	0.54	5.00	D
330	Shal	0.54	6.00	D
331	Chara	0.4	3.00	D
332	Jalhei	0.45	2.00	D
333	Chara	0.45	2.00	D
334	Misc	0.4	1.00	D
335	Shal	0.53	5.00	D
336	Kendu	0.62	4.00	D
337	Kendu	0.34	3.00	D
338	Kendu	0.54	2.00	D
339	Shal	0.55	5.00	D
340	Chara	0.96	2.00	D
341	Chara	0.54	1.00	D
342	Jalhei	0.4	3.00	D
343	Misc	0.58	2.00	D
344	Shal	0.3	4.00	D
345	Shal	0.32	4.00	D
346	Shal	0.5	6.00	D
347	Shal	0.45	3.00	D
348	Shal	0.34	4.00	D
349	Mahula	0.55	4.00	D
350	Mahula	0.32	3.00	D

[Signature]
 Section Officer
 Sankati

ABSTRACT

Sl No.	Name of Species	Below 0.3 mtrs	0.3m to 0.59 mtrs		0.6m to 0.89 mtrs		0.90m to 1.19		1.20m to 1.49		1.50m to 1.79		1.80 mtrs and		Total		Grand Total	Remarks
			N	D	N	D	N	D	N	D	N	D	N	D	N	D		
1	Baranga			1											0	1	1	
2	Chara			4				1							0	5	5	
3	Dhaura			1											0	1	1	
4	Jalhei			2											0	2	2	
5	Kendu			4		1									0	5	5	
6	Mabasindu			1											0	1	1	
7	Mahula			3											0	3	3	
8	Misc			4											0	4	4	
9	Rimuli			1											0	1	1	
10	Shal			22		1		4							1	26	27	
11															0	0	0	
12															0	0	0	
13															0	0	0	
14															0	0	0	
15															0	0	0	
16															0	0	0	
17															0	0	0	
18															0	0	0	
19															0	0	0	
20															0	0	0	
TOTAL				43		1		5							1	49	50	

[Signature]
Forest Guard

[Signature]
Sub-Station Officer
Barkati

Range Officer

TREE ENUMERATION LIST

217

Gandhamardan Iron Ore Mines

Block - "A"

Plot No. 18

Area-141.5 x 141.5

Area-

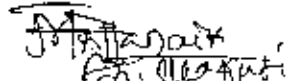
Sl No.	Name of the species	Girth (In Mtrs.)	Height (In Mtrs.)	Remarks
351	Chara	0.4	3.00	D
352	Chara	0.45	4.00	D
353	Chara	0.3	3.00	D
354	Shal	0.3	3.00	D
355	Sital	0.6	6.00	D
356	Shal	0.4	5.00	D
357	Mahula	0.5	5.00	D
358	Shal	0.57	5.00	D
359	Shal	0.3	3.00	D
360	Shal	0.42	5.00	D
361	Shal	0.55	7.00	D
362	Shal	0.43	2.00	D
363	Shal	0.45	6.00	D
364	Mahasindu	0.3	3.00	D
365	Dhaura	0.43	2.00	D
366	Shal	0.46	5.00	D
367	Rimuli	0.4	2.00	D
368	Kendri	0.32	4.00	D
369	Shal	0.42	2.00	D
370	Shal	0.6	5.00	D
371	Shal	0.47	4.00	D
372	Misc	0.4	2.00	D
373	Shal	0.59	6.00	D
374	Mahula	0.3	2.00	D
375	Chara	0.3	2.00	D
376	Shal	0.6	6.00	D
377	Shal	0.74	4.00	D
378	Shal	0.4	5.00	D
379	Shal	0.6	6.00	D
380	Shal	0.3	4.00	D
381	Pashal	0.56	2.00	D
382	Shal	0.43	6.00	D
383	Chara	0.3	3.00	D
384	Shal	0.5	6.00	D
385	Shal	0.38	4.00	D
386	Shal	0.43	5.00	D
387	Shal	0.33	5.00	D
388	Shal	0.44	4.00	D
389	Shal	0.44	6.00	D
390	Misc	0.6	4.00	D
391	Kendri	0.8	3.00	D
392	Shal	0.62	4.00	D
393	Shal	0.37	5.00	D
394	Kendri	0.54	3.00	D
395	Shal	0.42	4.00	D
396	Misc	0.57	4.00	D
397	Shal	0.63	6.00	D
398	Shal	0.78	7.00	N
399	Mahasindu	0.4	2.00	D
400	Kusum	4.4	2.00	D

[Signature]
G. S. Sankar

[Signature]
Section Officer
Buckan

ABSTRACT

Sl No.	Name of Species	Below 0.3 mtrs	0.3m to 0.59 mtrs		0.6m to 0.89 mtrs		0.90m to 1.19		1.20m to 1.49		1.50m to 1.79		1.80 mtrs and		Total		Grand Total	Remarks	
			*N	D	N	D	N	D	N	D	N	D	N	D	N	D			
1	Chara			5												0	5	5	
2	Dhaura			1												0	1	1	
3	Kendu			2		1										0	3	3	
4	Kusum			1												0	1	1	
5	Mahasindu			2												0	2	2	
6	Mahula			2												0	2	2	
7	Misc			2		1										0	3	3	
8	Piashal			1												0	1	1	
9	Rimuli			1												0	1	1	
10	Shal			23		1		7								1	30	31	
11																0	0	0	
12																0	0	0	
13																0	0	0	
14																0	0	0	
15																0	0	0	
16																0	0	0	
17																0	0	0	
18																0	0	0	
19																0	0	0	
20																0	0	0	
TOTAL				40		1		9								1	49	50	


 Forest Guard


 Range Officer
 Bvakati

Range Officer

TREE ENUMERATION LIST

218

Gandhamardan Iron Ore Mines

Block - "A"

Plot No. 18

Area-

Area-141.5 x 141.5


Sl No.	Name of the species	Girth (In Mtrs.)	Height (In Mtrs.)	Remarks
401	Chara	0.28	2.00	D
402	Shal	0.6	6.00	D
403	Shal	0.3	4.00	D
404	Shal	0.55	8.00	D
405	Shal	0.45	5.00	D
406	Shal	0.72	6.00	D
407	Shal	0.5	4.00	D
408	Shal	0.52	5.00	D
409	Chara	0.29	2.00	D
410	Shal	0.56	5.00	D
411	Chara	0.3	3.00	D
412	Dhanra	0.43	2.00	D
413	Shal	0.4	3.00	D
414	Mahula	0.45	3.00	D
415	Mahula	0.82	6.00	D
416	Misc	0.5	2.00	D
417	Shal	0.55	5.00	D
418	Shal	0.58	6.00	D
419	Shal	0.57	6.00	D
420	Shal	0.58	4.00	D
421	Misc	0.34	2.00	D
422	Chara	0.5	4.00	D
423	Chara	0.36	3.00	D
424	Kendu	0.3	3.00	D
425	Jalhei	0.46	3.00	D
426	Misc	0.5	5.00	D
427	Misc	0.32	2.00	D
428	Misc	0.48	3.00	D
429	Kendu	0.38	3.00	D
430	Sunari	0.4	2.00	D
431	Misc	0.49	3.00	D
432	Jalhei	0.5	3.00	D
433	Misc	0.33	1.00	D
434	Misc	0.32	2.00	D
435	Kendu	0.28	2.00	D
436	Shal	0.6	5.00	D
437	Shal	0.52	5.00	D
438	Shal	0.7	5.00	D
439	Shal	0.47	4.00	D
440	Shal	0.54	6.00	D
441	Shal	0.6	5.00	D
442	Misc	0.6	2.00	D
443	Shal	0.51	5.00	D
444	Shal	0.6	4.00	D
445	Shal	0.5	4.00	D
446	Shal	0.65	7.00	D
447	Chara	0.3	3.00	D
448	Shal	0.3	5.00	D
449	Shal	0.52	6.00	D
450	Shal	0.3	3.00	D

[Signature]
[Signature]
 Section Officer

ABSTRACT

Sl Ntr.	Name of Species	Below 0.3 mtrs	0.3m to 0.59 mtrs		0.6m to 0.89 mtrs		0.90m to 1.19		1.20m to 1.49		1.50m to 1.79		1.80 mtrs and		Total		Grand Total	Remarks
			N	D	N	D	N	D	N	D	N	D	N	D	N	D		
1	Chara	2		4											0	4	4	
2	Dhaura			1											0	1	1	
3	Jalhei			2											0	2	2	
4	Kendu	1		2											0	2	2	
5	Mahula			1		1									0	2	2	
6	Misc			8		1									0	9	9	
7	Shal			19		7									0	26	26	
8	Sunari			1											0	1	1	
9															0	0	0	
10															0	0	0	
11															0	0	0	
12															0	0	0	
13															0	0	0	
14															0	0	0	
15															0	0	0	
16															0	0	0	
17															0	0	0	
18															0	0	0	
19															0	0	0	
20															0	0	0	
TOTAL		3		38		9									0	47	47	


 Forest Guard


 Forest Section Officer
 Forest Section Officer
 Sanket

Range Officer

TREE ENUMERATION LIST

2/19

Gandhamardan Iron Ore Mines

Plot No. 18

Area-141.5 x 141.5

Block - "A"

Area-

Sl No.	Name of the species	Girth (In Mtrs.)	Height (In Mtrs.)	Remarks
451	Shal	0.31	5.00	D
452	Shal	0.3	4.00	D
453	Shal	0.5	4.00	D
454	Shal	0.7	8.00	N
455	Siral	0.52	4.00	D
456	Jalhei	0.3	2.00	D
457	Dhaura	0.4	3.00	D
458	Kendu	0.6	3.00	D
459	Sunari	0.4	2.00	D
460	Siral	0.62	5.00	D
461	Bairada	0.34	2.00	D
462	Shal	0.54	5.00	D
463	Siral	0.55	4.00	D
464	Shal	0.42	4.00	D
465	Kendu	0.5	3.00	D
466	Jamu	0.4	4.00	D
467	Rimuli	0.97	2.00	D
468	Shal	0.55	6.00	D
469	Shal	0.28	4.00	D
470	Dhaura	0.6	2.00	D
471	Shal	0.65	4.00	D
472	Shal	0.61	5.00	D
473	Jamu	0.83	3.00	D
474	Jamu	0.45	2.00	D
475	Siral	0.51	6.00	D
476	Siral	0.54	6.00	D
477	Shal	0.55	6.00	D
478	Shal	0.45	2.00	D
479	Chara	0.3	3.00	D
480	Shal	0.45	3.00	D
481	Siral	0.71	6.00	N
482	Shal	0.37	4.00	D
483	Shal	0.81	6.00	N
484	Mahasindu	0.45	2.00	D
485	Misc	0.56	3.00	D
486	Misc	0.55	3.00	D
487	Kendu	0.9	3.00	D
488	Misc	0.37	3.00	D
489	Bandhau	0.4	3.00	D
490	Misc	0.45	3.00	D
491	Shal	0.3	5.00	D
492	Jamu	0.51	2.00	D
493	Harida	0.3	2.00	D
494	Shal	0.5	5.00	D
495	Shal	0.26	3.00	D
496	Misc	0.55	3.00	D
497	Jalhei	0.3	2.00	D
498	Piashal	0.55	1.00	D
499	Shal	0.29	3.00	D
500	Shal	1.02	6.00	D


 Forest Section Officer
 Saktari

ABSTRACT

Sl No.	Name of Species	Below 0.3 mtrs	0.3m to 0.59 mtrs		0.6m to 0.89 mtrs		0.90m to 1.19		1.20m to 1.49		1.50m to 1.79		1.80 mtrs and		Total		Grand Total	Remarks
			N	D	N	D	N	D	N	D	N	D	N	D	N	D		
1	Bahada			1											0	1	1	
2	Bandhan			1											0	1	1	
3	Chara			1											0	1	1	
4	Dhaura			1		1									0	2	2	
5	Harida			1											0	1	1	
6	Jalhei			2											0	2	2	
7	Jamu			3		1									0	4	4	
8	Kendu			1		1		1							0	3	3	
9	Mahasindu			1											0	1	1	
10	Misc			5											0	5	5	
11	Piashal			1											0	1	1	
12	Rimuli							1							0	1	1	
13	Shal	3		16	3	3		1							3	20	23	
14	Sunari			1											0	1	1	
15															0	0	0	
16															0	0	0	
17															0	0	0	
18															0	0	0	
19															0	0	0	
20															0	0	0	
TOTAL		3		35	3	6		3							3	44	47	

[Signature]
Forest Guard

[Signature]
Forest Section Officer
Sub-stn

Range Officer

TREE ENUMERATION LIST

220

Gandhamardan Iron Ore Mines

Block - 'A'

Plot No. 18

Area-

Area-141.5 x 141.5

Sl No.	Name of the species	Girth (In Mtrs.)	Height (In Mtrs.)	Remarks
501	Shal	0.45	5.00	D
502	Kendu	0.3	4.00	D
503	Dhaura	0.5	3.00	D
504	Misc	0.3	2.00	D
505	Dhaura	0.5	1.00	D
506	Misc	0.3	2.00	D
507	Mahasindu	0.3	3.00	D
508	Chara	0.51	5.00	D
509	Dhaura	0.3	2.00	D
510	Shal	0.7	1.00	D
511	Kendu	0.69	3.00	D
512	Kendu	1.5	3.00	D
513	Rimuli	1.01	3.00	D
514	Misc	0.57	3.00	D
515	Kendu	1.27	2.00	D
516	Misc	1.31	3.00	D
517	Dhaura	0.4	2.00	D
518	Dhaura	0.53	3.00	D
519	Kendu	0.37	2.00	D
520	Chara	0.3	2.00	D
521	Dhaura	0.8	5.00	D
522	Kusum	0.9	4.00	D
523	Dhaura	0.3	1.00	D
524	Shal	0.3	3.00	D
525	Jalhei	0.7	3.00	D
526	Jalhei	0.4	5.00	D
527	Sunari	0.3	2.00	D
528	Misc	0.3	2.00	D
529	Misc	0.48	4.00	D
530	Misc	0.5	3.00	D
531	Kendu	0.32	4.00	D
532	Dhaura	0.47	3.00	D
533	Misc	0.38	4.00	D
534	Mahasindu	0.31	2.00	D
535	Shal	0.57	6.00	D
536	Misc	0.3	2.00	D
537	Chara	0.3	3.00	D
538	Shal	0.51	4.00	D
539	Misc	0.56	2.00	D
540	Shal	0.47	5.00	D
541	Shal	0.56	4.00	D
542	Chara	0.5	2.00	D
543	Shal	0.73	3.00	D
544	Dhaura	0.4	2.00	D
545	Shal	0.3	5.00	D
546	Misc	0.4	4.00	D
547	Misc	0.4	3.00	D
548	Misc	0.51	4.00	D
549	Dhaura	0.3	5.00	D
550	Misc	0.4	5.00	D

[Handwritten Signature]
 Section Officer

ABSTRACT

Sl No.	Name of Species	Below 0.3 mtrs	0.3m to 0.59 mtrs		0.6m to 0.89 mtrs		0.90m to 1.19		1.20m to 1.49		1.50m to 1.79		1.80 mtrs and		Total		Grand Total	Remarks
			N	D	N	D	N	D	N	D	N	D	N	D	N	D		
1	Chara			4											0	4	4	
2	Dhaura			9		1									0	10	10	
3	Jalhei			1		1									0	2	2	
4	Kendu			3		1				1		1			0	6	6	
5	Kusum							1							0	1	1	
6	Mahusindu			2											0	2	2	
7	Misc			13						1					0	14	14	
8	Rimuli							1							0	1	1	
9	Shal			7		2									0	9	9	
10	Sunari			1											0	1	1	
11															0	0	0	
12															0	0	0	
13															0	0	0	
14															0	0	0	
15															0	0	0	
16															0	0	0	
17															0	0	0	
18															0	0	0	
19															0	0	0	
20															0	0	0	
TOTAL				40		5		2		2		1		0	50	50		

[Signature]
Forest Guard

[Signature]
Forest Section Officer
Buskati

Range Officer

TREE ENUMERATION LIST

221

Gaadhaurdan Iron Ore Mines

Block - "A"

Plot No. 18

Area-

Area-141.5 x 141.5

Sl No.	Name of the species	Girth (In Mtrs.)	Height (In Mtrs.)	Remarks
551	Shal	0.6	5.00	D
552	Shal	0.3	3.00	D
553	Mahula	0.37	3.00	D
554	Mahula	0.37	4.00	D
555	Shal	0.6	6.00	D
556	Shal	0.45	6.00	D
557	Kendu	0.44	3.00	D
558	Shal	0.44	7.00	D
559	Shal	0.45	6.00	D
560	Shal	0.4	6.00	D
561	Shal	0.42	5.00	D
562	Shal	0.48	6.00	D
563	Kendu	0.37	3.00	D
564	Shal	0.51	5.00	D
565	Shal	0.3	3.00	D
566	Shal	0.4	3.00	D
567	Shal	0.43	6.00	D
568	Shal	0.5	5.00	D
569	Shal	0.41	4.00	D
570	Shal	0.3	4.00	D
571	Shal	0.36	5.00	D
572	Chara	0.31	2.00	D
573	Chara	0.35	3.00	D
574	Shal	0.43	4.00	D
575	Shal	0.55	5.00	D
576	Kendu	0.4	2.00	D
577	Misc	0.54	3.00	D
578	Chara	0.3	3.00	D
579	Shal	0.81	6.00	D
580	Bandhan	0.4	2.00	D
581	Shal	0.93	3.00	D
582	Shal	0.43	5.00	D
583	Kendu	0.79	2.00	D
584	Kendu	0.51	2.00	D
585	Chara	0.33	3.00	D
586	Dhaura	1.04	2.00	D
587	Shal	0.36	5.00	D
588	Shal	0.3	3.00	D
589	Shal	0.4	4.00	D
590	Misc	0.36	3.00	D
591	Chara	0.3	2.00	D
592	Chara	0.42	2.00	D
593	Chara	0.4	3.00	D
594	Kendu	0.3	4.00	D
595	Kendu	0.3	3.00	D
596	Kendu	0.32	3.00	D
597	Jalhei	0.4	3.00	D
598	Kusum	0.3	2.00	D
599	Dhaura	0.3	2.00	D
600	Shal	0.65	7.00	D

(Signature)
Section Officer
Suakati

ABSTRACT

Sl No.	Name of Species	Below 0.3 mtrs	0.3m to 0.59 mtrs		0.6m to 0.89 mtrs		0.90m to 1.19		1.20m to 1.49		1.50m to 1.79		1.80 mtrs and		Total		Grand Total	Remarks
			N	D	N	D	N	D	N	D	N	D	N	D	N	D		
1	Baudhan			1											0	1	1	
2	Chara			7											0	7	7	
3	Dhaura			1				1							0	2	2	
4	Jalhei			1											0	1	1	
5	Kendu			7		1									0	8	8	
6	Kusum			1											0	1	1	
7	Mahula			2											0	2	2	
8	Misc			2											0	2	2	
9	Shal			21		4		1							0	26	26	
10															0	0	0	
11															0	0	0	
12															0	0	0	
13															0	0	0	
14															0	0	0	
15															0	0	0	
16															0	0	0	
17															0	0	0	
18															0	0	0	
19															0	0	0	
20															0	0	0	
TOTAL				43		5		2							0	50	50	

[Signature]
Forest Guard

[Signature]
Sub-Range Officer
Bukali

Range Officer

TREE ENUMERATION LIST

202

Ganlhamardan Iron Ore Mines

Plot No. 18
Area-141.5 x 141.5

Block "A"
Area-

Sl No.	Name of the species	Girth (In Mtrs.)	Height (In Mtrs.)	Remarks
601	Shal	0.66	7.00	N
602	Kendu	0.4	2.00	D
603	Shal	0.42	5.00	D
604	Shal	0.3	2.00	D
605	Shal	0.42	5.00	D
606	Shal	0.38	5.00	D
607	Gambhari	0.63	2.00	D
608	Shal	0.59	5.00	D
609	Shal	0.42	2.00	D
610	Shal	0.31	3.00	D
611	Shal	0.49	5.00	D
612	Shal	0.53	5.00	D
613	Shal	0.42	4.00	D
614	Shal	0.95	2.00	D
615	Kendu	0.3	4.00	D
616	Misc	0.3	3.00	D
617	Jalhei	0.85	2.00	D
618	Shal	0.3	3.00	D
619	Misc	0.48	2.00	D
620	Misc	0.38	2.00	D
621	Kusum	0.5	3.00	D
622	Shal	0.55	5.00	D
623	Mahula	0.3	4.00	D
624	Jalhei	0.39	2.00	D
625	Misc	0.3	2.00	D
626	Kusum	0.4	2.00	D
627	Kendu	0.4	2.00	D
628	Kendu	0.3	2.00	D
629	Misc	0.6	3.00	D
630	Misc	0.51	2.00	D
631	Jalhei	0.37	2.00	D
632	Chara	0.85	3.00	D
633	Shal	0.65	7.00	N
634	Shal	0.3	5.00	D
635	Shal	0.38	4.00	D
636	Shal	0.48	7.00	D
637	Shal	0.4	5.00	D
638	Shal	0.4	4.00	D
639	Shal	0.34	5.00	D
640	Shal	0.42	5.00	D
641	Misc	0.37	4.00	D
642	Chara	0.57	3.00	D
643	Misc	0.3	3.00	D
644	Kendu	0.5	4.00	D
645	Misc	0.54	3.00	D
646	Shal	0.57	3.00	D
647	Misc	0.32	3.00	D
648	Shal	0.47	5.00	D
649	Kendu	0.41	4.00	D
650	Chara	0.77	5.00	D

[Signature]
S. S. SUWAKA

[Signature]
Section Officer
Bunkari

ABSTRACT

Sl No.	Name of Species	Below 0.3 mtrs	0.3m to 0.59 mtrs		0.6m to 0.89 mtrs		0.90m to 1.19		1.20m to 1.49		1.50m to 1.79		1.80 mtrs and		Total		Grand Total	Remarks
			N	D	N	D	N	D	N	D	N	D	N	D				
1	Chara			1	2									0	3	3		
2	Gambhari				1									0	1	1		
3	Jalhei			2	1									0	3	3		
4	Kendu			6										0	6	6		
5	Kisum			2										0	2	2		
6	Mahula			1										0	1	1		
7	Misc			9	1									0	10	10		
8	Shal			21	2		1							0	24	24		
9														0	0	0		
10														0	0	0		
11														0	0	0		
12														0	0	0		
13														0	0	0		
14														0	0	0		
15														0	0	0		
16														0	0	0		
17														0	0	0		
18														0	0	0		
19														0	0	0		
20														0	0	0		
TOTAL				42	7		1							0	50	50		


 Forest Guard


 Sub-Range Officer
Buakati

Range Officer

TREE ENUMERATION LIST

223

Gandhamardan Iron Ore Mines

Block - 'A'

Plot No. 18

Area-

Area-141.5 x 141.5

Sl No.	Name of the species	Girth (In Mtrs.)	Height (In Mtrs.)	Remarks
651	Shal	0.34	4.00	D
652	Misc	0.6	4.00	D
653	Misc	0.55	2.00	D
654	Chara	0.34	2.00	D
655	Kendu	0.45	3.00	D
656	Dhaura	0.5	2.00	D
657	Chara	0.38	2.00	D
658	Shal	0.75	6.00	N
659	Shal	0.52	5.00	D
660	Shal	0.55	5.00	D
661	Shal	0.4	2.00	D
662	Kusum	0.55	2.00	D
663	Mahasindu	0.3	3.00	D
664	Jalhei	0.55	3.00	D
665	Kendu	0.28	2.00	D
666	Kendu	0.3	3.00	D
667	Mahasindu	0.3	2.00	D
668	Rimuli	0.6	3.00	D
669	Rimuli	0.5	3.00	D
670	Rimuli	0.45	4.00	D
671	Shal	0.53	5.00	D
672	Shal	0.57	3.00	D
673	Shal	0.55	6.00	D
674	Dhaura	0.7	5.00	D
675	Shal	0.3	2.00	D
676	Kendu	0.45	2.00	D
677	Shal	0.57	5.00	D
678	Mahula	0.82	5.00	D
679	Dhaura	0.5	1.00	D
680	Kendu	0.5	3.00	D
681	Piashal	0.5	2.00	D
682	Piashal	0.41	2.00	D
683	Kusum	0.39	3.00	D
684	Misc	0.4	2.00	D
685	Shal	0.4	4.00	D
686	Shal	0.5	5.00	D
687	Shal	0.62	5.00	D
688	Shal	0.46	2.00	D
689	Dhaura	0.3	2.00	D
690	Dhaura	1.1	2.00	D
691	Shal	0.4	3.00	D
692	Chara	0.29	3.00	D
693	Misc	0.51	2.00	D
694	Misc	0.3	2.00	D
695	Shal	0.4	5.00	D
696	Shal	0.5	5.00	D
697	Shal	0.55	3.00	D
698	Misc	0.25	3.00	D
699	Chara	0.4	2.00	D
700	Shal	0.41	4.00	D

[Signature]
Forest Section Officer
(Shal)

ABSTRACT

Sl No.	Name of Species	Below 0.3 mtrs	0.3m to 0.59 mtrs		0.6m to 0.89 mtrs		0.90m to 1.19		1.20m to 1.49		1.50m to 1.79		1.80 mtrs and		Total		Grand Total	Remarks
			N	D	N	D	N	D	N	D	N	D	N	D	N	D		
1	Chara	1		3											0	3	3	
2	Dhaura			3	1		1								0	5	5	
3	Jalhei			1											0	1	1	
4	Kendu	1		4											0	4	4	
5	Kusum			2											0	2	2	
6	Mahasindu			2											0	2	2	
7	Mahula					1									0	1	1	
8	Misc	1		4		1									0	5	5	
9	Plashal			2											0	2	2	
10	Rimuli			2		1									0	3	3	
11	Shal			17	1	1									1	18	19	
12															0	0	0	
13															0	0	0	
14															0	0	0	
15															0	0	0	
16															0	0	0	
17															0	0	0	
18															0	0	0	
19															0	0	0	
20															0	0	0	
TOTAL		3		40	1	5		1							1	46	47	

[Signature]
Forest Guard

[Signature]
Section Officer
Sukati

Range Officer

TREE ENUMERATION LIST

224

Gandhamardan Iron Ore Mines

Plot No. 18

Block "A"

Area-141.5 x 141.5

Area


Sl No.	Name of the species	Girth (In Mtrs.)	Height (In Mtrs.)	Remarks
701	Shal	0.64	7.00	D
702	Shal	0.55	5.00	D
703	Shal	0.49	3.00	D
704	Shal	0.58	7.00	D
705	Shal	0.61	5.00	D
706	Shal	0.81	6.00	D
707	Shal	0.61	6.00	D
708	Mahula	0.52	5.00	D
709	Kendu	0.45	2.00	D
710	Shal	0.64	6.00	D
711	Dhaura	0.25	1.00	D
712	Shal	0.5	3.00	D
713	Shal	0.55	6.00	D
714	Dhaura	0.62	2.00	D
715	Kendu	0.49	2.00	D
716	Kendu	0.7	5.00	D
717	Kendu	0.55	3.00	D
718	Shal	0.5	4.00	D
719	Chara	0.54	3.00	D
720	Shal	0.65	7.00	D
721	Shal	0.3	4.00	D
722	Shal	0.62	5.00	D
723	Shal	0.5	4.00	D
724	Shal	0.42	3.00	D
725	Shal	0.3	2.00	D
726	Shal	0.6	5.00	D
727	Shal	0.56	6.00	D
728	Shal	0.78	5.00	N
729	Kendu	0.28	2.00	D
730	Kendu	0.3	2.00	D
731	Misc	0.34	3.00	D
732	Shal	0.3	3.00	D
733	Shal	0.8	6.00	N
734	Misc	0.4	2.00	D
735	Mahula	0.5	2.00	D
736	Shal	0.55	4.00	D
737	Shal	0.42	5.00	D
738	Shal	0.68	5.00	D
739	Shal	0.66	5.00	D
740	Misc	0.35	2.00	D
741	Dhaura	0.4	3.00	D
742	Misc	0.51	2.00	D
743	Misc	0.43	2.00	D
744	Sirisha	0.54	4.00	D
745	Shal	0.58	5.00	D
746	Misc	0.4	3.00	D
747	Shal	0.65	5.00	D
748	Shal	0.83	6.00	N
749	Jalhci	0.46	3.00	D
750	Misc	0.47	3.00	D

(Signature)
Forest Section Officer
Rushkari

ABSTRACT

Sl No.	Name of Species	Below 0.3 mtrs	0.3m to 0.59 mtrs		0.6m to 0.89 mtrs		0.90m to 1.19		1.20m to 1.49		1.50m to 1.79		1.80 mtrs and		Total		Grand Total	Remarks
			N	D	N	D	N	D	N	D	N	D	N	D	N	D		
1	Chara			1											0	1	1	
2	Dhaura	1		1		1									0	2	2	
3	Jalhei			1											0	1	1	
4	Kendu	1		4		1									0	5	5	
5	Mahula			2											0	2	2	
6	Misc			7											0	7	7	
7	Shal			15	3	11									3	26	29	
8	Sirisha			1											0	1	1	
9															0	0	0	
10															0	0	0	
11															0	0	0	
12															0	0	0	
13															0	0	0	
14															0	0	0	
15															0	0	0	
16															0	0	0	
17															0	0	0	
18															0	0	0	
19															0	0	0	
20															0	0	0	
TOTAL		2		32	3	13									3	45	48	


 Forest Guard


 Forest Section Officer
 Forest Section Officer
 Sukatti

Range Officer

TREE ENUMERATION LIST

225

Ganulhamardan Iron Ore Mines

Block - 'A'

Plot No. 18

Area-

Area-141.5 x 141.5

Sl No.	Name of the species	Girth (In Mtrs.)	Height (In Mtrs.)	Remarks
751	Misc	0.36	2.00	D
752	Mahula	0.5	3.00	D
753	Mahula	0.47	3.00	D
754	Shal	0.54	5.00	D
755	Misc	0.84	2.00	D
756	Shal	0.8	3.00	D
757	Chara	0.5	3.00	D
758	Chara	0.55	2.00	D
759	Misc	0.53	3.00	D
760	Dhaura	0.3	3.00	D

[Signature]
P. S. S. S. S.

[Signature]

Forest Section Officer
Sukatti

ABSTRACT

Sl No.	Name of Species	Below 0.3 mtrs	0.3m to 0.59 mtrs		0.6m to 0.89 mtrs		0.90m to 1.19		1.20m to 1.49		1.50m to 1.79		1.80 mtrs and		Total		Grand Total	Remarks
			N	D	N	D	N	D	N	D	N	D	N	D	N	D		
1	Chara			2											0	2	2	
2	Dhatra			1											0	1	1	
3	Mahula			2											0	2	2	
4	Misc			2		1									0	3	3	
5	Shal			1		1									0	2	2	
6															0	0	0	
7															0	0	0	
8															0	0	0	
9															0	0	0	
10															0	0	0	
11															0	0	0	
12															0	0	0	
13															0	0	0	
14															0	0	0	
15															0	0	0	
16															0	0	0	
17															0	0	0	
18															0	0	0	
19															0	0	0	
20															0	0	0	
TOTAL				8		2									0	10	10	

[Signature]
Forest Guard

[Signature]
Section Officer
Suskati

Range Officer

ABSTRACT (PRF Plot No.18)

No.	Name of Species	Below 0.3 mtrs.		0.3m to 0.59 mtrs		0.6m to 0.89 mtrs		0.90m to 1.19		1.20m to 1.49		1.50m to 1.79		1.80 mtrs and		Total	Grand Total (N+D)	Remarks	
		N	D	N	D	N	D	N	D	N	D	N	D	N	D				
	Shal	3		306		13		101		3		4		1		17	411	428	
	Mahula			26				3								0	29	29	
	Chara		3	58			3		1							0	62	62	
	Dhaura		1	22			4		2							0	28	28	
	Jalhei			14			2									0	16	16	
	Kendu		4	39			9		2		1		1			0	52	52	
	Srishta			1												0	1	1	
	Kusuma			8				1								0	9	9	
	Mahasudra			9												0	9	9	
	Pashal			4												0	4	4	
	Rimuli			6			2		2							0	10	10	
	Gambhari						1									0	1	1	
	Bandhan			2												0	2	2	
	Sunari			2												0	2	2	
	Bahada			2												0	2	2	
	Martida			2												0	2	2	
	Jamu			3			1									0	4	4	
	Baranga			3			2									0	5	5	
	Kuruma						1									0	1	1	
	Asan			4												0	4	4	
	Misc		1	69			7				1					0	77	77	
	TOTAL		12	580		13	136		3		12		1		1	17	731	748	

Forest Guard
[Signature]

Range Officer
[Signature]

Range Officer
 Range Officer
 B.P. Range

220

TREE ENUMERATION LIST

Gandhamardan Iron Ore Mines

227

Block: "A"

Plot No: 1 (Sec 4 (H))

Area:

141.5 x 141.5

Sl No.	Name of the species	Girth (In Mtrs.)	Height (In Mtrs.)	Remarks	
				Normal	Defective
1	Shal	0.61	3.00		D
2	Shal	0.60	2.00		D
3	Mahula	2.1	3.00	N	
4	Mahula	2.7	1.50		D
5	Mahula	1.9	4.00	N	
6	Chara	0.75	2.00		D
7	Jamu	0.75	1.00		D
8	Misc	0.28	2.00		D
9	Chara	0.65	2.00		D
10	Bhalia	0.50	2.50		D
11	Chara	0.72	3.50		D
12	Asan	0.35	2.00		D
13	Shal	0.45	2.00		D
14	Jamu	1.10	2.50	N	
15	Mahasindhu	0.32	1.00		D
16	Jamu	1.20	3.00	N	
17	Kendu	0.43	2.00		D
18	Shal	0.82	1.00		D
19	Misc	0.90	1.50		D
20	Shal	0.70	1.50		D
21	Jamu	1.22	2.00		D
22	Jamu	0.98	1.20		D
23	Mahula	1.25	2.70	N	
24	Jalhei	0.93	1.10		D
25	Jamu	0.85	1.00		D
26	Misc	0.65	1.20		D
27	Asan	0.78	2.00		D
28	Mahula	1.62	2.00		D
29	Mahula	1.80	1.50		D
30	Mahula	2.20	3.20	N	
31	Mahula	1.94	3.00		D
32	Bahada	1.04	1.50		D
33	Asan	0.30	1.00		D
34	Mahula	0.80	3.00	N	
35	Mahula	1.93	2.20		D
36	Dhaura	0.65	1.00		D
37	Karua	0.50	1.50		D
38	Shal	0.52	1.00		D
39	Kendu	1.60	1.00		D
40	Chara	0.30	1.50		D
41	Jauli	0.90	3.00		D
42	Xusuma	0.85	2.00		D
43	Kendu	0.60	1.50		D
44	Kendu	0.40	1.00		D
45	Shal	0.50	1.00		D
46	Kendu	1.35	2.50		D
47	Kusuma	0.65	1.50		D
48	Kendu	1.42	3.00		D
49	Shal	0.90	1.70		D
50	Bhalia	0.70	2.00	N	
51	Kanchan	1.00	1.50		D
52	Shal	0.50	2.00		D
53	Kendu	1.41	2.50		D
54	Kanchan	0.42	3.00		D
55	Shal	0.64	1.10		D
56	Kendu	0.35	1.50		D
57	Kendu	1.45	3.00		D

ABSTRACT

Sl No.	Name of Species	Below 0.3 mtrs	0.3m to 0.59 mtrs		0.6m to 0.89 mtrs		0.90m to 1.19		1.20m to 1.49		1.50m to 1.79		1.80 mtrs and		Total		Grand Total (N+D)	Remarks	
			N	D	N	D	N	D	N	D	N	D	N	D	N	D			
1	Shal			4		5		1							0	10	10		
2	Mahula				1				1					3	5	5	5	10	
3	Chara			1		3									0	4	4		
4	Jamn					3	1	1	1	1					2	5	7		
5	Bhalia			1	1										1	1	2		
6	Asan			2		1									0	3	3		
7	Mahasindu			1											0	1	1		
8	Rendu			3		1				4		1			0	9	9		
9	Jalhei							1							0	1	1		
10	Bahada							1							0	1	1		
11	Dhanra					1									0	1	1		
12	Karna			1											0	1	1		
13	Jamli							1							0	1	1		
14	Kusuma					2									0	2	2		
15	Rauchana			1				1							0	2	2		
16	Misc	1				1		2							0	3	3		
17															0	0	0		
18															0	0	0		
19															0	0	0		
20															0	0	0		
TOTAL		1		14	2	17	1	8	2	5		1	3	5	8	50	58		


 Forest Guard


 Forest Section Officer
Buskati

Range Officer

ABSTRACT (Plot No. 1 Sec 4 - I)


No.	Name of Species	Below 0.3 mtrs.		0.3m to 0.59 mtrs		0.6m to 0.89 mtrs		0.90m to 1.19		1.20m to 1.49		1.50m to 1.79		1.80 mtrs and		Total	(Grand Total)	Remarks
		N	D	N	D	N	D	N	D	N	D	N	D	N	D			
	Soil		4		5		5		1							10	10	
	Mallu			1						1						5	5	
	Chara			1		3										4	4	
	Ipom					3	1	1	1	1						5	7	
	Bhalia			1	1											1	2	
	Asan			2		1										3	3	
	Mahastinde			1												1	1	
	Kendu			3		1				1						9	9	
	Jathu							1								1	1	
	Rohada								1							1	1	
	Dhaura					1										1	1	
	Karu				1											1	1	
	Jauhi							1								1	1	
	Kusuma					2										2	2	
	Kanyhana				1			1								2	2	
	Misc		1			1										3	3	
	TOTAL					17	1	8	2	5	1	3	5	8	50	58		

Range Officer
B. J. P. Range

Section Officer
S. K. S. Range

Forest Guard
D. K. S. Range

222



TREE ENUMERATION LIST

229

Gandhamardan Iron Ore Mines

Block: "A"

Plot No: 2 {Sec 4 (I)}

Area:

Area: 141.5 x 141.5

Sl No.	Name of the species	Girth (In Mtrs.)	Height (In Mtrs.)	Remarks	
				Normal	Defective
1	Mahula	0.70	1.50	N	
2	Shal	0.60	1.00	N	
3	Harida	0.56	1.00	N	
4	Chara	0.50	1.50	N	
5	Chara	0.60	2.50	N	
6	Mahula	0.30	1.00	N	
7	Mahula	0.30	2.50	N	
8	Shal	0.65	1.00		D
9	Shal	0.53	1.00		D
10	Mahula	0.60	3.00		D
11	Shal	0.63	1.50		D
12	Chara	0.60	2.00		D
13	Shal	0.58	1.50		D
14	Kendu	0.62	3.00		D
15	Chara	0.70	1.50		D
16	Shal	1.20	4.00		D
17	Jamu	0.70	2.00		D
18	Jamu	0.70	1.50		D
19	Kendu	1.50	3.50		D
20	Shal	0.60	1.20		D
21	Chara	0.55	2.70		D
22	Chara	0.70	3.00		D
23	Chara	0.45	1.70		D
24	Shal	0.45	1.00		D
25	Shal	0.70	1.50		D
26	Chara	0.40	1.70		D
27	Kendu	0.70	1.50		D
28	Kanchan	0.35	1.00		D
29	Shal	0.65	1.00		D
30	Mahula	0.55	1.20		D
31	Mahula	0.40	1.00		D
32	Mahula	1.80	2.50		D
33	Mahula	0.50	1.20		D
34	Mahula	0.60	1.30		D
35	Bahada	0.45	2.00		D
36	Kendu	0.30	2.20		D
37	Shal	0.85	2.50		D
38	Kalam	0.55	1.00		D
39	Asan	0.60	2.50		D
40	Kendu	0.40	1.50		D

[Signature]
S. K. Sankar

[Signature]
Section Officer
Buzkati

ABSTRACT

Sl No.	Name of Species	Below 0.3 mtrs	0.3m to 0.59 mtrs		0.6m to 0.89 mtrs		0.90m to 1.19		1.20m to 1.49		1.50m to 1.79		1.80 mtrs and		Total		Grand Total	Remarks
			N	D	N	D	N	D	N	D	N	D	N	D	N	D		
1	Mahtula		2	3	1	2								1	3	6	9	
2	Shal			3	1	6				1					1	10	11	
3	Harida		1												1	0	1	
4	Chara		1	3	1	3									2	6	8	
5	Kendu			2		2						1			0	5	5	
6	Jamu					2									0	2	2	
7	Kanchan			1											0	1	1	
8	Bahada			1											0	1	1	
9	Kalam			1											0	1	1	
10	Asan					1									0	1	1	
11															0	0	0	
12															0	0	0	
13															0	0	0	
14															0	0	0	
15															0	0	0	
16															0	0	0	
17															0	0	0	
18															0	0	0	
19															0	0	0	
20															0	0	0	
TOTAL			4	14	3	16				1		1		1	7	33	40	

Handwritten signature/initials

Handwritten signature
FOREST SECTION OFFICER
Surgahi

TREE ENUMERATION LIST

235

Gandhamardan Iron Ore Mines

Block: "A"

Plot No: 2 {Sec 4 (I)}

Area:

Area: 141.5 x 141.5

Sl No.	Name of the species	Girth (In Mtrs.)	Height (In Mtrs.)	Remarks	
				Normal	Defective
41	Chara	0.40	2.00		D
42	Shal	0.70	1.50		D
43	Kendu	1.15	3.00		D
44	Chaulia	0.48	1.00		D
45	Kendu	0.45	2.50		D
46	Shal	0.72	1.00		D
47	Jamu	0.92	1.50		D
48	Jamu	0.70	1.20		D
49	Shal	0.85	1.00		D
50	Chara	0.80	1.00		D
51	Shal	0.70	1.70		D
52	Shal	0.95	2.20		D
53	Kendu	2.20	4.00		D
54	Shal	0.90	2.50		D
55	Shal	0.60	1.50		D
56	Chara	0.75	3.00		D
57	Asan	0.65	2.70		D
58	Mahula	1.50	4.50		D
59	Chara	0.55	3.50		D
60	Chara	0.72	3.00		D
61	Shal	0.91	3.20		D
62	Shal	0.52	1.00		D
63	Mahula	0.30	1.80		D
64	Dhaura	0.40	1.50		D
65	Kanchan	0.55	1.20		D
66	Jia	0.58	3.50		D
67	Gambhari	1.15	1.50	N	
68	Kalam	0.40	1.70		D
69	Kanchan	0.53	1.20		D
70	Kanchan	0.40	1.00		D
71	Jalhei	0.91	2.00		D
72	Misc	0.88	1.20		D
73	Dhaura	0.40	1.50	N	
74	Kalam	0.54	1.00		D
75	Mahula	1.30	3.00	N	
76	Gambhari	0.79	2.50		D
77	Kusuma	2.80	2.20		D
78	Amba	3.79	3.50	N	
79	Kanchan	0.79	2.00		D
80	Asan	1.90	3.00		D

[Handwritten Signature]
S. K. Singh

Forest Section Officer
Suskati

ABSTRACT

Sl No.	Name of Species	Below 0.3 mtrs	0.3m to 0.59 mtrs		0.6m to 0.89 mtrs		0.90m to 1.19		1.20m to 1.49		1.50m to 1.79		1.80 mtrs and		Total		Grand Total	Remarks
			N	D	N	D	N	D	N	D	N	D	N	D	N	D		
1	Chara			2		3									0	5	5	
2	Siral			1		5		3							0	9	9	
3	Kendu			1				1					1		0	3	3	
4	Chaulia			1											0	1	1	
5	Jannu					1		1							0	2	2	
6	Asan					1							1		0	2	2	
7	Mahula			1					1			1			1	2	3	
8	Dhaura			1											0	1	1	
9	Kanchan			3		1									0	4	4	
10	Jia			1											0	1	1	
11	Gambhari					1	1								1	1	2	
12	Katam			2											0	2	2	
13	Jalhei							1							0	1	1	
14	Geda					1									0	1	1	
15	Dhoiusa		1												1	0	1	
16	Kusuma												1		0	1	1	
17	Amba											1			1	0	1	
18															0	0	0	
19															0	0	0	
20															0	0	0	
TOTAL			1	13		13	1	6	1			1	1	3	4	36	40	

(Signature)
A.B. Sankati

(Signature)
COLLECTOR OFFICE
Sankati

ABSTRACT (Plot No. 2 Sec 4 - I)

No.	Name of Species	Below 0.3 mtrs		0.3m to 0.59 mtrs		0.6m to 0.89 mtrs		0.90m to 1.19		1.20m to 1.49		1.50m to 1.79		1.80 mtrs and		Total	Grand Total (N+D)	Remarks
		N	D	N	D	N	D	N	D	N	D	N	D					
	Jia		1														1	
	Bahada		1														1	
	Chara		1	5	1	6											13	
	Kalam			3			1										4	
	Shal			4		11		3		1							20	
	Asan					2											3	
	Misc					1								1			3	
	Jamu					3		1									4	
	Chaulja			1													1	
	Kanchan			4		1											5	
	Kusuma													1			1	
	Amba											1					1	
	Gambhari					1		1									2	
	Jalbet																1	
	Dhara			1													2	
	Kendu				3												7	
	Harida			1													1	
	Mahula			2	4	1		2		1							12	
	TOTAL			5	27	3	29	1	6	1	1	2	1	4	11	69	80	

Forest Guard
[Signature]

27/12
 Section Officer
 Sakari

[Signature]
 Range Officer
 B.P. Range

TREE ENUMERATION LIST

Gandhamardan Iron Ore Mines

Block: "A"

Plot No: 3 {Sec 4 (I)}

Area:

141.5 x 141.5

Sl No.	Name of the species	Girth (In Mtrs.)	Height (In Mtrs.)	Remarks	
				Normal	Defective
1	Chara	0.40	2.00		D
2	Shal	0.53	2.00		D
3	Shal	0.40	1.00		D
4	Bahada	0.58	2.00		D
5	Shal	0.60	1.00		D
6	Shal	0.35	1.50		D
7	Shal	0.48	1.00		D
8	Anla	0.30	1.00		D
9	Plashal	0.55	1.00		D
10	Shal	0.84	2.00		D
11	Mahula	0.30	2.00		D
12	Kendu	1.60	3.00		D
13	Jamu	0.62	3.00		D
14	Shal	0.60	1.00		D
15	Chara	0.72	3.00		D
16	Harida	0.45	1.00		D
17	Shal	1.00	1.50		D
18	Jamu	0.96	2.00		D
19	Shal	0.30	2.00		D
20	Bahada	0.42	1.50		D
21	Jamu	0.63	1.00		D
22	Shal	0.80	3.00		D
23	Bahada	0.80	2.50		D
24	Shal	0.45	1.00		D
25	Kendu	0.32	1.50		D
26	Kendu	0.35	2.00		D
27	Jamu	0.40	1.00		D
28	Shal	0.50	1.00		D
29	Asan	0.48	2.00		D
30	Rimuli	0.30	2.00		D
31	Rimuli	0.35	1.50		D
32	Shal	0.35	1.50		D
33	Bahada	0.40	1.00		D
34	Shal	0.40	2.00		D
35	Jamu	1.10	2.00		D
36	Chara	0.90	2.00		D
37	Chara	0.50	2.00		D
38	Kendu	0.40	1.00		D
39	Shal	1.10	2.50		D
40	Shal	0.55	2.00		D
41	Shal	0.66	1.00		D
42	Amba	1.65	2.00		D
43	Asan	0.64	2.00		D
44	Misc	0.90	1.00		D
45	Asan	0.60	1.00		D
46	Harida	0.46	2.00		D
47	Misc	0.88	1.50		D
48	Asan	0.30	1.00		D
49	Harida	0.40	1.00		D
50					

ABSTRACT

Sl No.	Name of Species	Below 0.3 mtrs	0.3m to 0.59 mtrs		0.6m to 0.89 mtrs		0.90m to 1.19		1.20m to 1.49		1.50m to 1.79		1.80 mtrs and		Total		Grand Total	Remarks
			N	D	N	D	N	D	N	D	N	D	N	D	N	D		
1	Chara			2		1		1							0	4	4	
2	Shal			10		6		2							0	18	18	
3	Bahada			3		1									0	4	4	
4	Aula			1											0	1	1	
5	Piashal			1											0	1	1	
6	Mahula			1											0	1	1	
7	Kendu			3							1				0	4	4	
8	Jamu			1		2		2							0	5	5	
9	Harida			3											0	3	3	
10	Rimuli			2											0	2	2	
11	Amba										1				0	1	1	
12	Misc					1		1							0	2	2	
13	Asan			2		2									0	4	4	
14															0	0	0	
15															0	0	0	
16															0	0	0	
17															0	0	0	
18															0	0	0	
19															0	0	0	
20															0	0	0	
TOTAL				29		13		6			2				0	50	50	

[Handwritten signature]
[Handwritten signature]

[Handwritten signature]
 Forest Section Officer
 Suketti

TREE ENUMERATION LIST

213

Gandhamardan Iron Ore Mines

Block "A"

Plot No: 3 (Sec 4 (I))

Area: 141.5 x 141.5

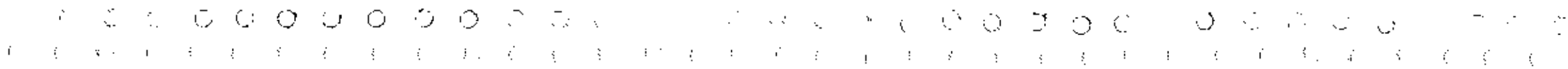
Sl No.	Name of the species	Girth (In Mtrs.)	Height (In Mtrs.)	Remarks	
				Normal	Defective
51	Shal	0.93	3.00		D
52	Misc	0.52	1.00		D
53	Shal	0.50	1.50		D
54	Bahada	0.30	2.00		D
55	Misc	0.50	1.00		D
56	Asan	0.46	2.00		D
57	Harida	0.30	1.50		D
58	Shal	0.32	1.00		D
59	Dhaura	0.90	1.50		D
60	Kuruma	0.90	1.00		D
61	Shal	0.65	1.00		D
62	Shal	0.45	1.00		D
63	Chara	0.65	2.00		D
64	Jamu	0.40	1.00		D
65	Shal	0.74	2.00		D
66	Shal	0.74	2.00		D
67	Kendu	1.90	5.00		D
68	Shal	0.65	1.00		D
69	Chara	0.50	2.00		D
70	Shal	0.55	2.00		D
71	Mahula	0.50	2.00		D
72	Jamu	0.80	1.50		D
73	Rimuli	1.50	1.00		D
74	Jamu	0.90	1.50		D
75	Bahada	0.30	1.00		D
76	Bahada	0.55	2.00		D
77	Kuruma	0.60	1.00		D
78	Kuruma	0.70	2.00		D
79	Shal	0.96	1.50		D
80	Shal	0.48	1.00		D
81	Shal	0.60	2.00		D
82	Asan	0.48	1.00		D
83	Misc	0.60	1.00		D
84	Shal				D
85	Shal	0.75	2.00		D
86	Shal	0.55	2.00		D
87	Shal	0.35	1.50		D
88	Chara	0.30	1.00		D
89	Shal	0.52	2.00		D
90	Shal	0.60	2.00		D
91	Asan	0.40	1.00		D
92	Asan	0.45	1.00		D
93	Shal	0.45	1.00		D
94	Shal	0.36	1.00		D
95	Jamu	0.65	1.50		D
96	Shal	0.65	1.50		D
97	Asan	0.50	2.00		D
98	Shal	0.90	2.00		D
99	Kendu	0.30	2.00		D

ABSTRACT

Sl No.	Name of Species	Below 0.3 mtrs	0.3m to 0.59 mtrs		0.6m to 0.89 mtrs		0.90m to 1.19		1.20m to 1.49		1.50m to 1.79		1.80 mtrs and		Total		Grand Total	Remarks
			N	D	N	D	N	D	N	D	N	D	N	D	N	D		
1	Shal			10		8		3							0	21	21	
2	Misc	1		2		1									0	3	3	
3	Bahada			3											0	3	3	
4	Asan			5											0	5	5	
5	Harida			1											0	1	1	
6	Dhaura							1							0	1	1	
7	Kuruma					2		1							0	3	3	
8	Chara			2		1									0	3	3	
9	Jamu			1		2		1							0	4	4	
10	Kendu			2									1		0	3	3	
11	Mahula			1											0	1	1	
12	Rimuli										1				0	1	1	
13															0	0	0	
14															0	0	0	
15															0	0	0	
16															0	0	0	
17															0	0	0	
18															0	0	0	
19															0	0	0	
20															0	0	0	
TOTAL		2		27		14		6				1		1	0	49	49	

Handwritten signature
Sankati

M. Sankati
District Section Officer
Sankati



TREE ENUMERATION LIST

234

Gandhamardan Iron Ore Mines

Block: "A"

Plot No: 3 {Sec 4 (I)}

Area: _____

Area: 141.5 x 141.5

SI No.	Name of the species	Girth (In Mtrs.)	Height (In Mtrs.)	Remarks	
				Normal	Defective
101	Shal	0.35	1.50		D
102	Asan	0.30	1.50		D
103	Kendu	0.30	2.00		D
104	Kendu	0.75	2.00		D
105	Shal	0.45	1.50		D
106	Kendu	0.35	1.50		D
107	Shal	0.60	2.50		D
108	Kendu	0.35	2.50		D
109	Kendu	0.35	1.50		D
110	Bahada	0.40	1.00		D
111	Chara	0.35	1.50		D
112	Jamu	0.70	1.50		D
113	Misc	0.73	1.00		D
114	Shal	0.60	1.00		D
115	Shal	0.52	1.00		D
116	Asan	0.32	1.50		D
117	Chara	0.68	1.50		D
118	Shal	0.60	1.00		D
119	Shal	0.45	1.00		D
120	Dhaura	0.6	1.00		D
121	Shal	0.50	2.00		D
122	Jamu	0.60	2.00		D
123	Jamu	0.80	1.50		D
124	Shal	0.80	2.00		D
125	Shal	0.40	2.00		D
126	Shal	1.60	1.50		D
127	Kendu	0.40	2.00		D
128	Shal	0.32	1.00		D
129	Shal	0.31	1.00		D
130	Shal	0.60	2.00		D
131	Asan	0.30	1.00		D
132	Asan	0.30	1.00		D
133	Shal	0.40	1.00		D
134	Shal	0.40	1.00		D
135	Shal	0.55	1.00		D
136	Shal	0.45	1.00		D
137	Shal	0.40	1.00		D
138	Shal	1.40	1.00		D
139	Shal	0.50	2.00		D
140	Asan	0.52	2.00		D
141	Shal	0.62	1.00		D
142	Shal	0.52	1.00		D
143	Shal	0.60	1.00		D
144	Shal	0.76	1.00		D
145	Shal	0.40	1.00		D
146	Shal	0.64	1.50		D
147	Asan	0.30	1.00		D
148	Kusum	0.45	1.00		D
149	Shal	0.62	2.00		D

ABSTRACT

Sl No.	Name of Species	Belrw 0.3 mtrs	0.3m to 0.59 mtrs		0.6m to 0.89 mtrs		0.90m to 1.19		1.20m to 1.49		1.50m to 1.79		1.80 mtrs and		Total		Grand Total	Remarks
			N	D	N	D	N	D	N	D	N	D	N	D	N	D		
1	Shal			16		10				1		1			0	28	28	
2	Asan			6											0	6	6	
3	Keudu			5		1						1			0	7	7	
4	Bahada			1											0	1	1	
5	Chara			1		1									0	2	2	
6	Jamu					3									0	3	3	
7	Misc					1									0	1	1	
8	Dhaura					1									0	1	1	
9	Kusuma			1											0	1	1	
10															0	0	0	
11															0	0	0	
12															0	0	0	
13															0	0	0	
14															0	0	0	
15															0	0	0	
16															0	0	0	
17															0	0	0	
18															0	0	0	
19															0	0	0	
20															0	0	0	
TOTAL				30		17				1		2			0	50	50	

J. H. H. H.
H. H. H. H.

(Signature)
 Collection Officer
 Sukral

TREE ENUMERATION LIST

235

Gandhamardan Iron Ore Mines

Block: "A"

Plot No: 3 {Sec 4 (I)}

Area: _____
Area: 141.5 x 141.5

Sl No.	Name of the species	Girth (In Mtrs.)	Height (In Mtrs.)	Remarks	
				Normal	Defective
151	Shal	0.42	1.00		D
152	Jamu	0.30	1.00		D
153	Harida	0.45	2.00		D
154	Misc	0.38	1.00		D
155	Kuruma	0.30	1.00		D
156	Shal	0.45	1.00		D
157	Kuruma	0.40	1.00		D
158	Shal	0.30	1.00		D
159	Shal	0.55	2.00		D
160	Misc	0.94	1.00		D
161	Shal	0.35	1.00		D
162	Chara	0.42	2.00		D
163	Shal	0.45	1.00		D
164	Shal	0.40	1.50		D
165	Shal	0.50	1.00		D
166	Shal	0.70	2.00		D
167	Asan	0.50	1.50		D
168	Bahada	0.30	2.00		D
169	Shal	0.45	2.00		D
170	Shal	0.45	1.00		D
171	Shal	0.90	3.00		D
172	Shal	0.50	1.50		D
173	Shal	0.50	1.50		D
174	Misc	0.45	1.00		D
175	Shal	0.50	1.00		D
176	Shal	0.90	2.00		D
177	Chara	0.40	1.50		D
178	Shal	0.80	1.50		D
179	Shal	0.66	2.00		D
180	Misc	0.55	2.00		D
181	Kendu	0.52	2.00		D
182	Misc	0.30	1.50		D
183	Misc	0.30	1.00		D
184	Misc	0.30	1.00		D
185	Misc	0.30	1.00		D
186	Jamu	0.75	1.50		D
187	Misc	0.32	1.00		D
188	Asan	0.60	1.50		D
189	Jamu	0.45	1.00		D
190	Chara	0.52	3.00		D
191	Kendu	0.35	1.50		D
192	Shal	0.80	2.00		D
193	Shal	0.40	1.00		D
194	Shal	0.50	2.00		D
195	Shal	0.45	1.00		D
196	Shal	0.50	1.00		D
197	Shal	0.40	1.00		D
198	Shal	0.40	1.00		D
199	Bahada	0.30	1.50		D
200	Jamu	0.50	1.00		D

ABSTRACT

Sl No.	Name of Species	Below 0.3 mtrs	0.3m to 0.59 mtrs		0.6m to 0.89 mtrs		0.90m to 1.19		1.20m to 1.49		1.50m to 1.79		1.80 mtrs and		Total		Grand Total	Remarks
			N	D	N	D	N	D	N	D	N	D	N	D	N	D		
1	Shal			19		4		2							0	25	25	
2	Jamu			3		1									0	4	4	
3	Harida			1											0	1	1	
4	Misc			8				1							0	9	9	
5	Kuruma			2											0	2	2	
6	Chara			3											0	3	3	
7	Asan			1		1									0	2	2	
8	Bahada			2											0	2	2	
9	Kendu			2											0	2	2	
10															0	0	0	
11															0	0	0	
12															0	0	0	
13															0	0	0	
14															0	0	0	
15															0	0	0	
16															0	0	0	
17															0	0	0	
18															0	0	0	
19															0	0	0	
20															0	0	0	
TOTAL				41		6		3							0	50	50	

[Handwritten signature]
[Handwritten text]

[Handwritten signature]
 Forest Section Officer
 Subatl

TREE ENUMERATION LIST

256

Gandhamardan Iron Ore Mines

Block: "A"

Plot No: 3 (Sec 4 (0))

Area:

141.5 x 141.5

Sl No.	Name of the species	Girth (In Mtrs.)	Height (In Mtrs.)	Remarks	
				Normal	Defective
201	Kendu	0.35	2.00		D
202	Shal	0.30	1.50		D
203	Jamu	0.70	2.00		D
204	Jamu	0.80	2.00		D
205	Kusum	2.20	3.00		D
206	Shal	0.80	2.00		D
207	Shal	0.40	1.00		D
208	Shal	0.45	1.00		D
209	Shal	0.50	2.00		D
210	Shal	0.40	1.50		D
211	Chara	0.42	3.00		D
212	Jalhei	0.50	1.00		D
213	Jalhei	0.30	1.50		D
214	Chara	0.30	2.00		D
215	Jalhei	0.55	1.00		D
216	Jalhei	0.30	1.00		D
217	Kendu	2.52	4.00		D
218	Misc	0.30	1.50		D
219	Misc	0.70	1.00		D
220	Chara	0.30	1.00		D
221	Shal	0.35	1.00		D
222	Jamu	1.00	3.00		D
223	Shal	0.50	1.00		D
224	Kendu	0.35	2.00		D
225	Shal	0.70	2.00		D
226	Jamu	0.55	1.50		D
227	Shal	0.75	2.00		D
228	Shal	0.70	1.00		D
229	Chara	0.65	2.00		D
230	Misc	0.55	2.00		D
231	Bahada	0.45	2.00		D
232	Shal	0.50	1.50		D
233	Chara	0.65	1.00		D
234	Chara	0.30	1.00		D
235	Shal	0.45	1.00		D
236	Shal	0.52	1.50		D
237	Misc	0.80	2.00		D
238	Kendu	0.45	2.00		D
239	Shal	0.85	1.00		D
240	Misc	0.35	1.50		D
241	Chara	0.50	1.50		D
242	Kendu	0.30	2.00		D
243	Jamu	0.35	2.00		D
244	Bahada	0.37	2.00		D
245	Jalhei	0.30	1.00		D
246	Jalhei	0.32	1.50		D
247	Harida	0.30	1.00		D
248	Chara	0.30	1.00		D
249	Asan	0.42	2.00		D

ABSTRACT

Sl No.	Name of Species	Below 0.3 mtrs	0.3m to 0.59 mtrs		0.6m to 0.89 mtrs		0.90m to 1.19		1.20m to 1.49		1.50m to 1.79		1.80 mtrs and		Total		Grand Total	Remarks
			N	D	N	D	N	D	N	D	N	D	N	D	N	D		
1	Kendu			4										1	0	5	5	
2	Shal	1		10		5									0	15	15	
3	Jamu			2		2		1							0	5	5	
4	Kusuma													1	0	1	1	
5	Chara			6		2									0	8	8	
6	Jalhei			6											0	6	6	
7	Misc			3		2									0	5	5	
8	Bahada			2											0	2	2	
9	Harida			1											0	1	1	
10	Asan			1											0	1	1	
11															0	0	0	
12															0	0	0	
13															0	0	0	
14															0	0	0	
15															0	0	0	
16															0	0	0	
17															0	0	0	
18															0	0	0	
19															0	0	0	
20															0	0	0	
TOTAL		1		35		11		1						2	0	49	49	

J. Jaganath
A. S. Sankar

M. S. Sankar
 SECTION OFFICER
 Bussell

TREE ENUMERATION LIST

237

Gandhamardan Iron Ore Mines

Block "A"

Plot No: 3 (Sec 4 (I))

Area:

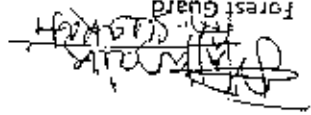
141.5 x 141.5

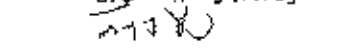
Sl No.	Name of the species	Girth (In Mtrs.)	Height (In Mtrs.)	Remarks	
				Normal	Defective
251	Jalhei	0.40	1.00		D
252	Shal	0.50	1.50		D
253	Chara	0.45	2.00		D
254	Jamu	0.70	1.50		D
255	Kendu	2.00	4.00		D
256	Shal	0.40	1.00		D
257	Shal	0.80	2.00		D
258	Shal	0.40	1.00		D
259	Shal	0.40	1.00		D
260	Shal	0.39	4.00		D
261	Chara	0.50	1.50		D
262	Shal	0.65	3.00		D
263	Shal	0.45	1.00		D
264	Kusum	0.35	2.00		D

[Signature]
for-*[Signature]*
Forest Section Officer
Barkhali

ABSTRACT (Plot No. 3 Sec 4 - I)


SI No.	Name of Species	Below 0.3 mtrs		0.3m to 0.59 mtrs		0.6m to 0.89 mtrs		0.90m to 1.19		1.20m to 1.49		1.50m to 1.79		1.80 mtrs and		Total	Grand Total (N+D)	Remarks
		N	D	N	D	N	D	N	D	N	D	N	D	N	D			
1	Bahada		11		16		5		1							0	12	
2	Chara				16		5		1							0	22	
3	Shal		1		71		35		7		1					0	22	
4	Asan				15		3				1					0	115	
5	Anla				1											0	18	
6	Kusuma				2											0	1	
7	Misc				13		5		2							0	2	
8	Jamu				7		11		4							0	20	
9	Pushal				1								1			0	23	
10	Amba															0	1	
11	Rimuli				2						1					0	1	
12	Jalbel				7											0	3	
13	Dhaura						1		1							0	7	
14	Kendu				16		1									0	2	
15	Harida				6						2					0	22	
16	Mahula				2											0	6	
17	Kuruma				2		2		1							0	2	
18	Karua															0	5	
19											1					0	1	
20																0	0	
TOTAL			1		172		64		16		1					0	263	


 Forest Guard


 Forest Section Officer
 Sakari

Range Officer

22.6



TREE ENUMERATION LIST

Ganubhamarajan Iron Ore Mines

239

Plot No: A - Sec 4 (I)

Area: 141.5 X 141.5

Block: "A"

Area:

Sl No.	Name of the species	Girth (In Mtrs.)	Height (In Mtrs.)	Remarks	
				Normal	Defective
1	Jalhei	0.30	2.00		D
2	Jalhei	0.32	2.00		D
3	Jalhei	0.40	3.00		D
4	Jalhei	0.32	3.00		D
5	Jalhei	0.39	3.00		D
6	Bahada	0.84	3.00		D
7	Bahada	0.64	3.00		D
8	Asan	0.43	4.00		D
9	Misc	0.37	2.00		D
10	Duniri	0.30	2.00		D
11	Janu	0.91	3.00		D
12	Janu	0.36	3.00		D
13	Janu	0.50	3.00		D
14	Janu	0.95	3.00		D
15	Janu	0.64	3.00		D
16	Misc	0.40	2.00		D
17	Mahasindu	0.31	2.00		D
18	Jalhei	0.28	2.00		D
19	Misc	0.51	4.00		D
20	Pudhai	0.30	3.00		D
21	Kendu	0.40	4.00		D
22	Jalhei	0.30	4.00		D
23	Asan	0.32	3.00		D
24	Jalhei	0.33	3.00		D
25	Bahada	0.35	3.00		D
26	Mahasindu	0.33	2.00		D
27	Mahasindu	0.30	2.00		D
28	Janu	1.29	4.00		D
29	Janu	1.21	4.00		D
30	Bahada	0.65	3.00		D
31	Mahasindu	0.37	2.00		D
32	Harida	0.82	3.00		D
33	Kanchau	0.50	2.00		D
34	Asan	0.82	5.00		D
35	Bahada	0.30	2.00		D
36	Bahada	0.73	4.00		D
37	Kuruma	0.42	2.00		D
38	Bahada	0.35	2.00		D
39	Mahasindu	0.38	2.00		D
40	Misc	0.35	2.00		D
41	Asan	0.27	2.00		D
42	Mahasindu	0.30	1.00		D
43	Mahasindu	0.52	1.00		D
44	Asan	0.51	3.00		D
45	Jalhei	0.41	3.00		D
46	Asan	0.40	3.00		D
47	Siju	0.45	3.00		D
48	Siju	0.52	3.00		D
49	Asan	0.31	3.00		D
50	Asan	0.47	4.00		D

[Handwritten Signature]
 Section Officer
 Bnakail

ABSTRACT

Sl No.	Name of Species	Below 0.3 mtrs	0.3m to 0.59 mtrs		0.6m to 0.89 mtrs		0.90m to 1.19		1.20m to 1.49		1.50m to 1.79		1.80 mtrs and		Total		Grand Total	Remarks
			N	D	N	D	N	D	N	D	N	D	N	D	N	D		
1	Jalhei		1	8											1	8	9	
2	Bahada			3		4									0	7	7	
3	Asan		1	6	1										0	1	1	
4	Dimiri			1											0	7	7	
5	Jamu			2		1		2		2					0	7	7	
6	Mahasindu			7											0	1	1	
7	Kendu			1											0	1	1	
8	Pudhai			1											0	1	1	
9	Harida					1									0	1	1	
10	Kanchan			1											0	1	1	
11	Kuruma			1											0	2	2	
12	Siju			2											0	4	4	
13	Misc			4											0	0	0	
14															0	0	0	
15															0	0	0	
16															0	0	0	
17															0	0	0	
18															0	0	0	
19															0	0	0	
20															0	0	0	
TOTAL			2	37	1	6		2		2					3	47	50	

[Signature]
 Forest Guard

[Signature]
 Commissioner Officer
 Buxkati

Range Officer

ABSTRACT

Sl No.	Name of Species	Below 0.3 mtrs	0.3m to 0.59 mtrs		0.6m to 0.89 mtrs		0.90m to 1.19		1.20m to 1.49		1.50m to 1.79		1.80 mtrs and		Total		Grand Total	Remarks
			N	D	N	D	N	D	N	D	N	D	N	D	N	D		
1	Jambu			2		1									0	3	3	
2	Chara			3		1									0	4	4	
3	Sifu		1	5											1	5	6	
4	Jalhei			7											0	7	7	
5	Bahada			3		3									0	6	6	
6	Khakada			2											0	2	2	
7	Mahasindu			7											0	7	7	
8	Kendu			1					1						1	1	2	
9	Asau			1		2									0	3	3	
10	Kasi			1											0	1	1	
11	Sundurua			1		1									0	2	2	
12	Kanchan			2											0	2	2	
13	Misc			5											0	5	5	
14															0	0	0	
15															0	0	0	
16															0	0	0	
17															0	0	0	
18															0	0	0	
19															0	0	0	
20															0	0	0	
TOTAL			1	40		8			1						2	48	50	

[Signature]
Forest Guard

[Signature]
Forest Officer
Sukati

Range Officer

TREE ENUMERATION LIST

Ganihamardan Iron Ore Mines

Block: "A"

Area:

Plot No: 4 - Sec 4 (I)

Area: 141.5 x 141.5

Sl No.	Name of the species	Girth (In Mtrs.)	Height (In Mtrs.)	Remarks	
				Normal	Defective
101	Mahasindu	0.47	3.00		D
102	Rimuli	0.47	3.00		D
103	Mahasindu	0.30	2.00		D
104	Mahasindu	0.35	2.00		D
105	Jamu	0.42	2.00		D
106	Mahasindu	0.30	2.00		D
107	Kumbiti	0.34	2.09		D
108	Kanchan	0.56	3.00		D
109	Harida	0.42	3.00		D
110	Misc	0.28	2.00		D
111	Sirisha	0.35	3.00		D
112	Khakada	0.35	3.00		D
113	Khakada	0.39	4.00		D
114	Mahasindu	0.30	2.00		D
115	Mahasindu	0.30	3.00		D
116	Mahasindu	0.35	3.00		D
117	Ranaga	0.38	3.00		D
118	Kanchan	0.30	2.00		D
119	Mahasindu	0.30	2.00		D
120	Mahasindu	0.30	2.00		D
121	Siju	0.36	4.00		D
122	Siju	0.50	4.00		D
123	Babada	0.30	3.00		D
124	Mahasindu	0.32	3.00		D
125	Mahasindu	0.28	4.00		D
126	Mahasindu	0.27	3.00		D
127	Asan	0.48	4.00		D
128	Asan	0.43	5.00		D
129	Mahasindu	0.40	3.00		D
130	Misc	0.34	3.00		D
131	Mahasindu	0.35	3.00		D
132	Babada	0.30	3.00		D
133	Kiruna	0.42	3.00		D
134	Mahasindu	0.35	2.00		D
135	Babada	0.34	2.00		D
136	Siju	0.32	3.00		D
137	Siju	0.33	3.00		D
138	Jalbei	0.41	4.00		D
139	Jalbei	0.34	3.00		D
140	Jalbei	0.42	3.00		D
141	Mahasindu	0.44	3.00		D
142	Babada	0.32	4.00		D
143	Mahasindu	0.30	3.00		D
144	Jamu	0.44	4.00		D
145	Jamu	0.35	2.00		D
146	Jamu	0.41	4.00		D
147	Mahasindu	0.31	3.00		D
148	Mahasindu	0.30	3.00		D
149	Pudhai	0.40	3.00		D
150	Pudhai	0.33	3.00		D

[Handwritten Signature]
 P. S. Sankaraji
 P. S. Sankaraji & Sons, 66, 100, 111, 112, 113, 114, 115, 116, 117, 118, 119, 120, 121, 122, 123, 124, 125, 126, 127, 128, 129, 130, 131, 132, 133, 134, 135, 136, 137, 138, 139, 140, 141, 142, 143, 144, 145, 146, 147, 148, 149, 150, 151, 152, 153, 154, 155, 156, 157, 158, 159, 160, 161, 162, 163, 164, 165, 166, 167, 168, 169, 170, 171, 172, 173, 174, 175, 176, 177, 178, 179, 180, 181, 182, 183, 184, 185, 186, 187, 188, 189, 190, 191, 192, 193, 194, 195, 196, 197, 198, 199, 200, 201, 202, 203, 204, 205, 206, 207, 208, 209, 210, 211, 212, 213, 214, 215, 216, 217, 218, 219, 220, 221, 222, 223, 224, 225, 226, 227, 228, 229, 230, 231, 232, 233, 234, 235, 236, 237, 238, 239, 240, 241, 242, 243, 244, 245, 246, 247, 248, 249, 250, 251, 252, 253, 254, 255, 256, 257, 258, 259, 260, 261, 262, 263, 264, 265, 266, 267, 268, 269, 270, 271, 272, 273, 274, 275, 276, 277, 278, 279, 280, 281, 282, 283, 284, 285, 286, 287, 288, 289, 290, 291, 292, 293, 294, 295, 296, 297, 298, 299, 300, 301, 302, 303, 304, 305, 306, 307, 308, 309, 310, 311, 312, 313, 314, 315, 316, 317, 318, 319, 320, 321, 322, 323, 324, 325, 326, 327, 328, 329, 330, 331, 332, 333, 334, 335, 336, 337, 338, 339, 340, 341, 342, 343, 344, 345, 346, 347, 348, 349, 350, 351, 352, 353, 354, 355, 356, 357, 358, 359, 360, 361, 362, 363, 364, 365, 366, 367, 368, 369, 370, 371, 372, 373, 374, 375, 376, 377, 378, 379, 380, 381, 382, 383, 384, 385, 386, 387, 388, 389, 390, 391, 392, 393, 394, 395, 396, 397, 398, 399, 400, 401, 402, 403, 404, 405, 406, 407, 408, 409, 410, 411, 412, 413, 414, 415, 416, 417, 418, 419, 420, 421, 422, 423, 424, 425, 426, 427, 428, 429, 430, 431, 432, 433, 434, 435, 436, 437, 438, 439, 440, 441, 442, 443, 444, 445, 446, 447, 448, 449, 450, 451, 452, 453, 454, 455, 456, 457, 458, 459, 460, 461, 462, 463, 464, 465, 466, 467, 468, 469, 470, 471, 472, 473, 474, 475, 476, 477, 478, 479, 480, 481, 482, 483, 484, 485, 486, 487, 488, 489, 490, 491, 492, 493, 494, 495, 496, 497, 498, 499, 500, 501, 502, 503, 504, 505, 506, 507, 508, 509, 510, 511, 512, 513, 514, 515, 516, 517, 518, 519, 520, 521, 522, 523, 524, 525, 526, 527, 528, 529, 530, 531, 532, 533, 534, 535, 536, 537, 538, 539, 540, 541, 542, 543, 544, 545, 546, 547, 548, 549, 550, 551, 552, 553, 554, 555, 556, 557, 558, 559, 560, 561, 562, 563, 564, 565, 566, 567, 568, 569, 570, 571, 572, 573, 574, 575, 576, 577, 578, 579, 580, 581, 582, 583, 584, 585, 586, 587, 588, 589, 590, 591, 592, 593, 594, 595, 596, 597, 598, 599, 600, 601, 602, 603, 604, 605, 606, 607, 608, 609, 610, 611, 612, 613, 614, 615, 616, 617, 618, 619, 620, 621, 622, 623, 624, 625, 626, 627, 628, 629, 630, 631, 632, 633, 634, 635, 636, 637, 638, 639, 640, 641, 642, 643, 644, 645, 646, 647, 648, 649, 650, 651, 652, 653, 654, 655, 656, 657, 658, 659, 660, 661, 662, 663, 664, 665, 666, 667, 668, 669, 670, 671, 672, 673, 674, 675, 676, 677, 678, 679, 680, 681, 682, 683, 684, 685, 686, 687, 688, 689, 690, 691, 692, 693, 694, 695, 696, 697, 698, 699, 700, 701, 702, 703, 704, 705, 706, 707, 708, 709, 710, 711, 712, 713, 714, 715, 716, 717, 718, 719, 720, 721, 722, 723, 724, 725, 726, 727, 728, 729, 730, 731, 732, 733, 734, 735, 736, 737, 738, 739, 740, 741, 742, 743, 744, 745, 746, 747, 748, 749, 750, 751, 752, 753, 754, 755, 756, 757, 758, 759, 760, 761, 762, 763, 764, 765, 766, 767, 768, 769, 770, 771, 772, 773, 774, 775, 776, 777, 778, 779, 780, 781, 782, 783, 784, 785, 786, 787, 788, 789, 790, 791, 792, 793, 794, 795, 796, 797, 798, 799, 800, 801, 802, 803, 804, 805, 806, 807, 808, 809, 810, 811, 812, 813, 814, 815, 816, 817, 818, 819, 820, 821, 822, 823, 824, 825, 826, 827, 828, 829, 830, 831, 832, 833, 834, 835, 836, 837, 838, 839, 840, 841, 842, 843, 844, 845, 846, 847, 848, 849, 850, 851, 852, 853, 854, 855, 856, 857, 858, 859, 860, 861, 862, 863, 864, 865, 866, 867, 868, 869, 870, 871, 872, 873, 874, 875, 876, 877, 878, 879, 880, 881, 882, 883, 884, 885, 886, 887, 888, 889, 890, 891, 892, 893, 894, 895, 896, 897, 898, 899, 900, 901, 902, 903, 904, 905, 906, 907, 908, 909, 910, 911, 912, 913, 914, 915, 916, 917, 918, 919, 920, 921, 922, 923, 924, 925, 926, 927, 928, 929, 930, 931, 932, 933, 934, 935, 936, 937, 938, 939, 940, 941, 942, 943, 944, 945, 946, 947, 948, 949, 950, 951, 952, 953, 954, 955, 956, 957, 958, 959, 960, 961, 962, 963, 964, 965, 966, 967, 968, 969, 970, 971, 972, 973, 974, 975, 976, 977, 978, 979, 980, 981, 982, 983, 984, 985, 986, 987, 988, 989, 990, 991, 992, 993, 994, 995, 996, 997, 998, 999, 1000.

241

ABSTRACT

J No.	Name of Species	Below 0.3 mtrs	0.3m to 0.59 mtrs		0.6m to 0.89 mtrs		0.90m to 1.19		1.20m to 1.49		1.50m to 1.79		1.80 mtrs and		Total		Grand Total	Remarks
			N	D	N	D	N	D	N	D	N	D	N	D	N	D		
1	Mahasindu		2	17											2	17	19	
2	Pudhai			2											0	2	2	
3	Jamu			4											0	4	4	
4	Bahada			4											0	4	4	
5	Jalhei			3											0	3	3	
6	Siju			4											0	4	4	
7	Kuruma			1											0	1	1	
8	Asan			2											0	2	2	
9	Kanchan			2											0	2	2	
10	Ranaga			1											0	1	1	
11	Khakada			2											0	2	2	
12	Strisha			1											0	1	1	
13	Harida			1											0	1	1	
14	Kumbhi			1											0	1	1	
15	Rimufi			1											0	1	1	
16	Misc		1	1											1	1	2	
17															0	0	0	
18															0	0	0	
19															0	0	0	
20															0	0	0	
TOTAL			3	47											3	47	50	

[Signature]
 P. S. Sukrota
 Forest Guard

[Signature]
 Forest Section Officer
 Forest Section Officer
 S. N. S. S.

Range Officer

TREE ENUMERATION LIST
Gandhigram Iron Ore Mines

242

Block: "A"

Plot No: 4 - Sec 4 (I)
Area: 141.5 x 141.5

Sl No.	Name of the species	Girth (In Mtrs.)	Height (In Mtrs.)	Remarks	
				Normal	Defective
151	Mahasindu	0.37	3.00		D
152	Mahasindn	0.52	2.00		D
153	Bahada	0.33	3.00		D
154	Mahasindu	0.30	2.00		D
155	Jamn	0.34	3.00		D
156	Mahasindu	0.35	3.00		D
157	Rimuli	0.35	3.00		D
158	Mahasindu	0.44	3.00		D
159	Jamua	0.29	2.00		D
160	Jamua	0.30	3.00		D
161	Kanchan	0.38	2.00		D
162	Mahasindu	0.31	2.00		D
163	Mahasindu	0.36	3.00		D
164	Mahasindu	0.40	2.00		D
165	Mahasindu	0.28	3.00		D
166	Mahasindu	0.50	3.00		D
167	Misc	0.82	3.00		D
168	Misc	0.66	4.00		D
169	Mahasindu	0.38	2.00		D
170	Bahada	0.31	4.00		D
171	Mahasindu	0.35	3.00		D
172	Misc	0.55	2.00		D
173	katua	0.46	5.00		D
174	Ranaga	0.42	3.00		D
175	Misc	0.46	2.00		D
176	Sirisha	0.44	3.00		D
177	Jalhei	0.55	4.00		D
178	Jalhei	0.57	3.00		D
179	Mahasindu	0.40	3.00		D
180	Mahasindn	0.30	2.00		D
181	Mahasindn	0.38	3.00		D
182	Jalhei	0.30	2.00		D
183	Jalhei	0.35	2.00		D
184	Kanchan	0.55	1.00		D
185	Mahasindn	0.34	3.00		D
186	Mahasindu	0.30	2.00		D
187	Mahasindu	0.37	3.00		D
188	Mahasindu	0.33	3.00		D
189	Mahasindu	0.32	2.00		D
190	Bahada	0.36	3.00		D
191	Mahasindu	0.28	2.00		D
192	Mahasindu	0.50	3.00		D
193	Kanchan	0.38	4.00		D
194	Kanchan	0.54	2.00		D
195	Mahasindu	0.28	2.00		D
196	Mahasindn	0.30	2.00		D
197	Kasi	0.31	4.00		D
198	Bahada	0.30	2.00		D
199	Mahasindu	0.29	2.00		D
200	Mahasindu	0.31	2.00		D

J. P. Jagan
S. S. S. S. S.

K. K. K.
JOINT SECTION OFFICER
Sukatti

ABSTRACT

Sl No.	Name of Species	Below 0.3 mtrs	0.3m to 0.59 mtrs		0.6m to 0.89 mtrs		0.90m to 1.19		1.20m to 1.49		1.50m to 1.79		1.80 mtrs and		Total		Grand Total	Remarks
			N	D	N	D	N	D	N	D	N	D	N	D	N	D		
1	Mahasindu		4	22											4	22	26	
2	Bahada			4											0	4	4	
3	Jamu		1	2											1	2	3	
4	Rimuli			1											0	1	1	
5	Kanchan			4											0	4	4	
6	Karua			1											0	1	1	
7	Ranga			1											0	1	1	
8	Sirisha			1											0	1	1	
9	Jalhei			4											0	4	4	
10	Kasi			1											0	1	1	
11	Misc			2		2									0	4	4	
12															0	0	0	
13															0	0	0	
14															0	0	0	
15															0	0	0	
16															0	0	0	
17															0	0	0	
18															0	0	0	
19															0	0	0	
20															0	0	0	
TOTAL			5	43		2									5	45	50	


 Forest Guard


 Forest Station Officer
 Sankati

Range Officer

TREE ENUMERATION LIST

Gaouthanuridan Iron Ore Mines

243

Block: "A"

Plot No: 4 - Sec 4 (I)

Area: 141.5 X 141.5

SI No.	Name of the species	Girth (In Mtrs.)	Height (In Mtrs.)	Remarks	
				Normal	Defective
201	Mahasindu	0.35	1.00		D
202	Mahasindu	0.29	2.00		D
203	Kendu	0.35	1.00		D
204	Mahasindu	0.33	2.00		D
205	Mahasindu	0.30	5.00		D
206	Misc	0.28	2.00		D
207	Mahasindu	0.30	2.00		D
208	Mahasindu	0.35	3.00		D
209	Piasthal	0.30	3.00		D
210	Piasthal	0.36	4.00		D
211	Mahasindu	0.27	3.00		D
212	Bela	0.50	3.00		D
213	Bahada	0.31	3.00		D
214	Bahada	0.40	3.00		D
215	Pudlali	0.40	3.00		D
216	Bahada	0.38	1.00		D
217	Bahada	0.46	3.00		D
218	Mahasindu	0.38	4.00		D
219	Mahasindu	0.45	4.00		D
220	Misc	0.57	1.00		D
221	Mahasindu	0.41	3.00		D
222	Mahasindu	0.31	2.00		D
223	Mahasindu	0.35	3.00		D
224	Bahada	0.30	2.00		D
225	Harida	0.30	1.00		D
226	Mahasindu	0.38	2.00		D
227	Harida	0.30	2.00		D
228	Jalhei	0.30	2.00		D
229	Harida	0.32	2.00		D
230	Jalhei	0.42	2.00		D
231	Chara	0.97	1.00		D
232	Khakada	0.37	2.00		D
233	Misc	0.32	2.00		D
234	Jamu	0.40	2.00		D
235	Jamu	0.38	2.00		D
236	Jamu	0.50	3.00		D
237	Amba	2.85	8.00	N	
238	Asan	0.50	2.00		D
239	Kumbhi	0.40	2.00		D
240	Chara	0.41	3.00		D
241	Kanchan	0.70	1.00		D
242	Kanchan	0.62	4.00		D
243	Mahasindu	0.31	2.00		D
244	Mahasindu	0.34	3.00		D
245	Mahasindu	0.32	2.00		D
246	Mahasindu	0.31	2.00		D
247	Mahasindu	0.20	3.00		D
248	Sirisiba	0.54	4.00		D
249	Mahasindu	0.40	4.00		D
250	Mahasindu	2.00	5.00		D

Handwritten signature
P. S. Sankar

Mines
Section Officer
Sankar

ABSTRACT

Sl No.	Name of Species	Below 0.3 mtrs	0.3m to 0.59 mtrs		0.6m to 0.89 mtrs		0.90m to 1.19		1.20m to 1.49		1.50m to 1.79		1.80 mtrs and		Total		Grand Total	Remarks
			N	D	N	D	N	D	N	D	N	D	N	D	N	D		
1	Mahasindu		3	16										1	3	17	20	
2	Kendu			1											0	1	1	
3	Piashal			2											0	2	2	
4	Bela			1											0	1	1	
5	Bahada			5											0	5	5	
6	Pudhai			1											0	1	1	
7	Harida			2											0	2	2	
8	Jalhei			2											0	2	2	
9	Chara			1		1									0	2	2	
10	Khakada			1		1									0	2	2	
11	Jamu			3											0	3	3	
12	Amba												1		1	0	1	
13	Asan			1											0	1	1	
14	Kumbhi			1											0	1	1	
15	Kanchan			2											0	2	2	
16	Sirisha			1											0	1	1	
17	Misc			3											0	3	3	
18															0	0	0	
19															0	0	0	
20															0	0	0	
TOTAL			3	43		2							1	1	4	46	50	

[Signature]
Ph. Babu
Forest Guard

[Signature]
Forest Section Officer
Baskati

Range Officer

TREE ENUMERATION LIST

Gandhinagar II Iron Ore Mines

244

Block: "A"

Plot No: 4 - Sec 4 (1)

Area: 141.5 x 141.5

Sl No.	Name of the species	Girth (In Mtrs.)	Height (In Mtrs.)	Remarks	
				Normal	Defective
251	Mahasindu	0.60	2.00		D
252	Mahasindu	0.40	3.00		D
255	Kusuma	0.30	6.00		D
254	Harida	0.34	2.00		D
255	Mahasindu	0.55	1.00		D
256	Mahasindu	0.47	5.00		D
257	Pudhai	1.18	4.00		D
258	Jalhei	0.30	3.00		D
259	Dimbri	0.43	4.00		D
260	Jalhei	0.70	4.00		D
261	Misc	0.51	4.00		D
262	Misc	0.61	3.00		D
263	Misc	0.34	2.00		D
264	Mahasindu	0.52	1.00		D
265	karua	0.56	3.00		D
266	karua	0.55	3.00		D
267	karua	0.57	3.00		D
268	Bahada	0.78	3.00		D
269	Mahasindu	0.77	5.00		D
270	Mahasindu	0.55	1.00		D
271	Kendu	0.54	3.00		D
272	Chara	0.32	3.00		D
273	Kendu	0.30	2.00		D
274	Misc	0.61	3.00		D
275	Jamu	0.66	3.00		D
276	Chara	0.30	2.00		D
277	Chara	0.35	2.00		D
278	Chara	0.30	2.00		D
279	Chara	0.40	2.00		D
280	Jamu	0.70	3.00		D
281	Jalhei	0.30	2.00		D
282	Kendu	0.34	4.00		D
283	Misc	0.40	3.00		D
284	Jamu	0.54	3.00		D
285	Jamu	0.53	3.00		D
286	Jamu	0.41	3.00		D
287	Jamu	0.73	2.00		D
288	Dimbri	0.51	2.00		D
289	Mahasindu	0.50	3.00		D
290	Misc	0.80	3.00		D
291	Khakada	0.45	3.00		D
292	Mahasindu	0.35	4.00		D
293	Khakada	0.50	2.00		D
294	Khakada	0.70	5.00		D
295	Khakada	0.57	3.00		D
296	Khakada	0.30	2.00		D
297	karua	0.88	3.00		D
298	Kuruma	0.40	4.00		D
299	Kuruma	0.67	4.00		D
300	Khakada	0.78	4.00		D

[Signature]
[Signature]

[Signature]
 Forest Section Officer
 Suakati

ABSTRACT

Sl No.	Name of Species	Below 0.3 mtrs	0.3m to 0.59 mtrs		0.6m to 0.89 mtrs		0.90m to 1.19		1.20m to 1.49		1.50m to 1.79		1.80 mtrs and		Total		Grand Total	Remarks
			N	D	N	D	N	D	N	D	N	D	N	D	N	D		
1	Mahasindu			7		2									0	9	9	
2	Kusuma					1									0	1	1	
3	Harida			1											0	1	1	
4	Pudhai							1							0	1	1	
5	Jalhei			2		1									0	3	3	
6	Karna			3		1									0	4	4	
7	Bahada					1									0	1	1	
8	Kendu			3											0	3	3	
9	Jamu			3		3									0	6	6	
10	Dimiri			2											0	2	2	
11	Khakada			4		2									0	6	6	
12	Kuruma			1		1									0	2	2	
13	Misc			3		3									0	6	6	
14	Chara			5											0	5	5	
15															0	0	0	
16															0	0	0	
17															0	0	0	
18															0	0	0	
19															0	0	0	
20															0	0	0	
TOTAL				34		15		1							0	50	50	

[Signature]
Forest Guard

[Signature]
Forest Section Officer
Sukatti

Range Officer

TREE ENUMERATION LIST

Gandhamardan Iron Ore Mines

Block "A"

Area:

Plot No: 4 - Sec 4 (I)

Area: 141.5 x 141.5

245

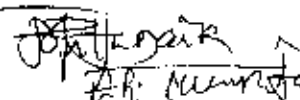
Sl No.	Name of the species	Girth (In Mtrs.)	Height (In Mtrs.)	Remarks	
				Normal	Defective
301	Khakada	0.41	3.00		D
302	Khakada	0.36	2.00		D
305	Misc	0.42	3.00		D
304	Misc	0.55	3.00		D
305	Khakada	0.35	3.00		D
306	Kendh	0.50	3.00		D
307	Karua	0.83	5.00		D
308	Karua	1.50	5.00		D
309	Dimiri	1.00	5.00		D
310	Pudhai	1.14	6.00		D
311	Bahada	0.50	5.00		D
312	Jamu	0.55	3.00		D
313	Jamu	0.40	3.00		D
314	Jamu	0.45	4.00		D
315	Jamu	0.60	5.00		D
316	Jamu	0.60	5.00		D
317	Jamu	0.70	5.00		D
318	Khakada	0.34	3.00		D
319	Mahasindu	0.56	1.00		D
320	Pudhai	1.00	3.00		D
321	Kuruma	0.30	3.00		D
322	Bela	0.68	4.00		D
323	Bela	0.51	3.00		D
324	Misc	0.33	2.00		D
325	Pudhai	1.43	3.00		D
326	Jalhei	0.87	6.00		D
327	Karua	0.35	3.00		D
328	Pudhai	0.81	2.00		D
329	Chara	0.35	1.00		D
330	Chara	0.62	4.00		D
331	Chara	0.42	2.00		D
332	Chara	0.35	2.00		D
333	Chara	0.40	3.00		D
334	Chara	0.36	3.00		D
335	Chara	0.55	3.00		D
356	Jaunri	1.24	5.00		D
357	Jaunri	4.50	7.00		D
358	Jalhei	0.75	5.00		D
339	Jalhei	0.30	2.00		D
340	Jalhei	0.32	2.00		D
341	Misc	0.47	3.00		D
342	Kuruma	0.75	1.00		D
343	Jamu	0.49	3.00		D
344	Misc	0.45	3.00		D
345	Jalhei	0.55	2.00		D
346	Pudhai	0.56	2.00		D
347	Pudhai	0.35	4.00		D
348	Dimiri	0.65	2.00		D
349	Pudhai	1.25	4.00		D
350	Jamu	0.45	2.00		D

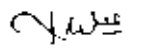
[Handwritten signature]

Forest Section Officer
Suknati

ABSTRACT

Sl No.	Name of Species	Below 0.3 mtrs	0.3m to 0.59 mtrs		0.6m to 0.89 mtrs		0.90m to 1.19		1.20m to 1.49		1.50m to 1.79		1.80 mtrs and		Total		Grand Total	Remarks
			N	D	N	D	N	D	N	D	N	D	N	D	N	D		
1	Khakada			4											0	4	4	
2	Kendu			1											0	1	1	
3	Karua			2								1			0	3	3	
4	Dimiri					2									0	2	2	
5	Pudhai			2		2		1		2					0	7	7	
6	Bahada			1											0	1	1	
7	Jamu			5		3									0	8	8	
8	Mahasindu			1											0	1	1	
9	Kuruma			1		1									0	2	2	
10	Bela			1		1									0	2	2	
11	Jathei			3		2									0	5	5	
12	Chara			6		1									0	7	7	
13	Jaunri									1			1		0	2	2	
14	Misc			5											0	5	5	
15															0	0	0	
16															0	0	0	
17															0	0	0	
18															0	0	0	
19															0	0	0	
20															0	0	0	
TOTAL				32		12		1		3		1		1	0	50	50	


 Forest Guard


 Range Officer
 Sukati

Range Officer

Block: "A"
 Conditional Iron Ore Mines

246
 TREE ENUMERATION LIST

Plot No: 4 - Sec 4 (1)
 Area: 141.5 x 141.5

Area:

Sl No.	Name of the species	Girth (In Mtrs.)	Height (In Mtrs.)	Remarks	
				Normal	Defective
351	Mahasindu	0.40	2.00		D
352	Mahasindu	0.40	3.00		D
353	Jalhei	0.31	2.00		D
354	Kasi	0.27	2.00		D
355	Misc	0.39	3.00		D
356	Jamu	0.10	2.00		D
357	Mahasindu	0.42	3.00		D
358	Mahasindu	0.35	2.00		D
359	Misc	0.41	2.00		D
360	Bahada	0.43	1.00		D

P. P. Jain
 For: Suakati

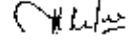
Ch. M. S.

Forest Section Officer
 Suakati

ABSTRACT

Sl No.	Name of Species	Below 0.3 mtrs	0.3m to 0.59 mtrs		0.6m to 0.89 mtrs		0.90m to 1.19		1.20m to 1.49		1.50m to 1.79		1.80 mtrs and		Total		Grand Total	Remarks
			N	D	N	D	N	D	N	D	N	D	N	D	N	D		
1	Mahasindu			4											0	4	4	
2	Jalhei			1											0	1	1	
3	Kasi		1												1	0	1	
4	Jamu			1											0	1	1	
5	Bahada			1											0	1	1	
6	Misc			2											0	2	2	
7															0	0	0	
8															0	0	0	
9															0	0	0	
10															0	0	0	
11															0	0	0	
12															0	0	0	
13															0	0	0	
14															0	0	0	
15															0	0	0	
16															0	0	0	
17															0	0	0	
18															0	0	0	
19															0	0	0	
20															0	0	0	
TOTAL			1	9											1	9	10	


 Forest Guard


 Section Officer
 Sukati

Range Officer

ABSTRACT (Plot No.-1 Sec 4-I)

Name of Species	Below 0.3 mtrs		0.3m to 0.59 mtrs		0.6m to 0.89 mtrs		0.90m to 1.19		1.20m to 1.49		1.50m to 1.79		1.80 mtrs and		Total	Grand Total (N+D)	Remarks
	N	D	N	D	N	D	N	D	N	D	N	D	N	D			
Mahsunjo	9	82	2											9	85	94	
Falset	1	30	3											1	33	34	
Jamu	1	22	8		2									1	34	35	
Bahada		20	8											0	28	28	
Kast	1	2												1	2	3	
Khakada	1	13	3											1	16	17	
Pashat		2												0	2	2	
Asan		5			7									0	13	13	
Ambe														0	1	1	
Kantlu		7					1							1	7	8	
Kuruma		4			2									0	6	6	
Chara		15			3									0	18	18	
Karva		6			1							1		0	8	8	
Pudhal		6			2			2						0	12	12	
Famr													1	0	2	2	
Bala		2			1									0	3	3	
Kusuma					1									0	1	1	
Dumr		3			2									0	5	5	
Harta		4			1									0	5	5	
Kumbli		2												0	2	2	
Kanchan		11												0	11	11	
Stisha		3												0	3	3	
Rimbi		2												0	2	2	
Ranga		2												0	2	2	
Sipa		11			1									1	11	12	
Sunbura		1												0	2	2	
Misc		25			5									1	30	31	
TOTAL		15			280									50	344	360	

Range Officer
 Forest Office
 H.O. Kurnool

N/A
 Forest Officer
 Kurnool

Forest Guard
 Kurnool

217

TREE ENDEMICERATION LIST
Gandhamardan Iron Ore Mines

248

Block: "A"
Plot No: 5 (Sec 4 (I))

Area: 141.5 x 141.5

Sl No.	Name of the species	Cirth (In Mtrs.)	Height (In Mtrs.)	Remarks	
				Normal	Defective
1	Kendu	0.35	2.00		D
2	Misc	0.35	2.00		D
3	Kendh	0.35	3.00		D
4	Asan	0.30	2.00		D
5	Asan	0.30	2.00		D
6	Jamu	0.60	2.00		D
7	Jamu	0.57	2.00		D
8	Jamu	0.47	2.00		D
9	Mahasindu	0.30	2.00		D
10	Asan	0.30	1.00		D
11	Asan	0.35	1.00		D
12	Asan	0.40	2.00		D
13	Asan	0.35	2.00		D
14	Asan	0.45	2.00		D
15	Jamu	0.47	2.00		D
16	Jamu	0.55	3.00		D
17	Kendu	0.30	3.00		D
18	Kendu	0.30	3.00		D
19	Kendu	0.33	3.00		D
20	Bahada	0.30	2.00		D
21	Asan	0.32	1.00		D
22	Kendu	0.30	2.00		D
23	Asan	0.40	2.00		D
24	Asan	0.30	2.00		D
25	Asan	0.30	2.00		D
26	Asan	0.40	2.00		D
27	Jamu	0.36	2.00		D
28	Misc	0.50	2.00		D
29	Misc	0.30	2.00		D
30	Bahada	0.28	2.00		D
31	Chara	0.30	2.00		D
32	Jamu	0.35	2.00		D
33	Kendu	0.30	3.00		D
34	Misc	0.40	3.00		D
35	Kendu	1.20	5.00		D
36	Mahasindu	0.50	2.00		D
37	Jalhei	0.35	2.00		D
38	Jalhei	0.25	2.00		D
39	Jalhei	0.40	2.00		D
40	Misc	0.70	2.00		D
41	Chara	0.35	2.00		D
42	Harida	0.30	3.00		D
43	Jalhei	0.30	2.00		D
44	Asan	0.44	1.00		D
45	Mahasindu	0.25	2.00		D
46	Kendu	0.30	3.00		D
47	Kendu	0.35	2.00		D
48	Kendu	0.35	3.00		D
49	Misc	0.35	2.00		D
50	Mahasindu	0.35	1.00		D

ABSTRACT

Sl No.	Name of Species	Below 0.3 mtrs	0.3m to 0.59 mtrs		0.6m to 0.89 mtrs		0.90m to 1.19		1.20m to 1.49		1.50m to 1.79		1.80 mtrs and		Total		Grand Total	Remarks
			N	D	N	D	N	D	N	D	N	D	N	D	N	D		
1	Kendu			10						1					0	11	11	
2	Misc			5		1									0	6	6	
3	Asan			13											0	13	13	
4	Jamu			6		1									0	7	7	
5	Mahasindu	1		3											0	3	3	
6	Bahada	1		1											0	1	1	
7	Chara			2											0	2	2	
8	Jalhei	1		3											0	3	3	
9	Harida	1													0	0	0	
10															0	0	0	
11															0	0	0	
12															0	0	0	
13															0	0	0	
14															0	0	0	
15															0	0	0	
16															0	0	0	
17															0	0	0	
18															0	0	0	
19															0	0	0	
20															0	0	0	
TOTAL		4		43		2				1					0	46	46	


 Forest Guard


 Forest Section Officer
 Baskati

Range Officer

TREE ENUMERATION LIST
Gandhamardan Iron Ore Mines

249

Block: "A"

Plot No: 5 (Sec 4 (I))

Area: _____ Area: 141.5 x 141.5

Sl No.	Name of the spices	Girth (In Mtrs.)	Height (In Mtrs.)	Remarks	
				Normal	Defective
51	Kendu	0.42	3.00		D
52	Chara	0.35	3.00		D
53	Misc	0.38	3.00		D
54	Jalhei	0.40	2.00		D
55	Misc	0.40	3.00		D
56	Kendu	0.35	3.00		D
57	Asan	0.30	2.00		D
58	Asan	0.30	1.00		D
59	Mahasindu	0.31	1.00		D
60	Asan	0.38	2.00		D
61	Mahasindu	0.42	1.00		D
62	Mahasindu	0.37	2.00		D
63	Mahasindu	0.42	1.00		D
64	Misc	0.37	2.00		D
65	Jamu	0.41	2.00		D
66	Asan	0.37	3.00		D
67	Asan	0.40	3.00		D
68	Asan	0.45	3.00		D
69	Asan	0.34	3.00		D
70	Jamu	0.38	3.00		D
71	Mahasindu	0.40	1.00		D
72	Jalhei	0.45	2.00		D
73	Asan	0.33	1.00		D
74	Kendu	0.35	3.00		D
75	Bahada	0.32	1.00		D
76	Kendu	0.35	4.00		D
77	Asan	0.38	2.00		D
78	Kendu	0.50	2.00		D
79	Asan	0.42	1.00		D
80	Kendu	0.35	2.00		D
81	Bahada	0.50	2.00		D
82	Asan	0.28	1.00		D
83	Kendu	0.29	2.00		D
84	Chara	1.08	3.00		D
85	Asan	0.35	2.00		D
86	Jalhei	0.37	2.00		D
87	Mahasindu	0.50	2.00		D
88	Jamu	0.50	2.00		D
89	Misc	1.13	2.00		D
90	Misc	0.38	2.00		D
91	Asan	0.41	2.00		D
92	Misc	0.55	3.00		D
93	Mahasindu	0.35	3.00		D
94	Mahasindu	0.40	2.00		D
95	Mahasindu	0.36	1.00		D
96	Misc	1.50	2.00		D
97	Jamu	0.60	3.00		D
98	Mahasindu	0.45	3.00		D
99	Asan	0.52	5.00		D
100	Misc	0.50	5.00		D

ABSTRACT

Sl No.	Name of Species	Below 0.3 mtrs	0.3m to 0.59 mtrs		0.6m to 0.89 mtrs		0.90m to 1.19		1.20m to 1.49		1.50m to 1.79		1.30 mtrs and		Total		Grand Total	Remarks
			N	D	N	D	N	D	N	D	N	D	N	D	N	D		
1	Kendu	1		6											0	6	6	
2	Chara			1				1							0	2	2	
3	Misc			6				1				1			0	8	8	
4	Jalhei			3											0	3	3	
5	Asan	1		13											0	13	13	
6	Mahasindu			10											0	10	10	
7	Jamn			3		1									0	4	4	
8	Bahada			2											0	2	2	
9															0	0	0	
10															0	0	0	
11															0	0	0	
12															0	0	0	
13															0	0	0	
14															0	0	0	
15															0	0	0	
16															0	0	0	
17															0	0	0	
18															0	0	0	
19															0	0	0	
20															0	0	0	
TOTAL		2		44		1		2				1			0	48	48	

[Signature]
Forest Officer
Sukatti

[Signature]
Forest Section Officer
Sukatti

Range Officer

TREE ENUMERATION LIST
Gandhamardan Iron Ore Mines

Block: "A"

Area:

Plot No: 5 [Sec 4 (I)]

Area: 141.5 x 141.5

Sl No.	Name of the species	Girth (In Mtrs.)	Height (In Mtrs.)	Remarks	
				Normal	Defective
101	Mahasindu	0.30	2.00		D
102	Mahasindu	0.30	2.00		D
103	Misc	0.50	2.00		D
104	Mahasindu	0.30	2.00		D
105	Asan	0.30	2.00		D
106	Misc	0.30	2.00		D
107	Mahasindu	0.38	2.00		D
108	Harida	0.18	1.00		D
109	Harida	0.43	1.00		D
110	Bahada	0.35	1.00		D
111	Kendu	0.34	1.00		D
112	Bahada	0.30	2.00		D
113	Misc	0.33	3.00		D
114	Mahasindu	0.30	5.00		D
115	Mahasindu	0.40	3.00		D
116	Mahasindu	0.30	3.00		D
117	Bahada	0.40	1.00		D
118	Harida	0.30	1.00		D
119	Kendu	0.30	3.00		D
120	Bahada	0.42	2.00		D
121	Misc	0.49	2.00		D
122	Misc	0.43	3.00		D
123	Misc	0.69	3.00		D
124	Harida	0.40	3.00		D
125	Harida	0.38	3.00		D
126	Harida	0.50	2.00		D
127	Misc	0.48	2.00		D
128	Jamu	0.45	2.00		D
129	Mahasindu	0.43	2.00		D
130	Jalhei	0.30	2.00		D
131	Misc	0.50	3.00		D
132	Misc	0.32	3.00		D
133	Harida	11.31	1.00		D
134	Bahada	0.36	2.00		D
135	Gambhari	0.48	2.00		D
136	Misc	0.33	3.00		D
137	Misc	0.47	4.00		D
138	Misc	0.42	4.00		D
139	Mahasindu	11.51	2.00		D
140	Mahasindu	11.40	3.00		D
141	Misc	0.48	2.00		D
142	Mahasindu	0.35	2.00		D
143	Mahasindu	0.40	2.00		D
144	Misc	0.40	2.00		D
145	Misc	0.36	3.00		D
146	Jamu	0.45	1.00		D
147	Jalhei	0.40	3.00		D
148	Misc	0.33	3.00		D

K. S. J. S.
MANAGER SECTION OFFICER

ABSTRACT

Sl No.	Name of Species	Below 0.3 mtrs	0.3m to 0.59 mtrs		0.6m to 0.89 mtrs		0.90m to 1.19		1.20m to 1.49		1.50m to 1.79		1.80 mtrs and		Total		Grand Total	Remarks
			N	D	N	D	N	D	N	D	N	D	N	D	N	D		
1	Mahasindu			13											0	13	13	
2	Misc			15		1									0	16	16	
3	Asan			1											0	1	1	
4	Harida			7											0	7	7	
5	Bahada			6											0	6	6	
6	Kendu			2											0	2	2	
7	Jamu			2											0	2	2	
8	Jalhei			2											0	2	2	
9	Gambhari			1											0	1	1	
10															0	0	0	
11															0	0	0	
12															0	0	0	
13															0	0	0	
14															0	0	0	
15															0	0	0	
16															0	0	0	
17															0	0	0	
18															0	0	0	
19															0	0	0	
20															0	0	0	
TOTAL				49		1									0	50	50	

[Signature]
Forest Guard

[Signature]
Forest Section Officer
Barkat

Range Officer


TREE ENUMERATION LIST
Gauthamardan Iron Ore Mines

Block "A"

Plot No: 5 (Sec 4 (II))

Area: _____ Area: 141.5 x 141.5

Sl.No.	Name of the species	Girth (In Mtrs.)	Height (In Mtrs.)	Remarks	
				Normal	Defective
151	Asan	0.45	1.00		D
152	Mahasindu	0.30	2.00		D
153	Mahasindu	0.30	3.00		D
154	Jamu	0.50	1.00		D
155	Kendu	0.30	3.00		D
156	Kendu	0.30	3.00		D
157	Bahada	0.35	2.00		D
158	Bahada	0.48	2.00		D
159	Kendu	0.42	2.00		D
160	Jamu	0.35	1.00		D
161	Mahasindu	0.30	1.00		D
162	Mahasindu	0.35	2.00		D
163	Misc	0.40	2.00		D
164	Mahasindu	0.45	1.00		D
165	Misc	0.45	4.00		D
166	Asan	0.36	3.00		D
167	Asan	0.58	2.00		D
168	Asan	0.32	2.00		D
169	Misc	0.57	2.00		D
170	Mahasindu	0.50	3.00		D
171	Mahasindu	0.28	2.00		D
172	Mahasindu	0.50	1.00		D
173	Mahasindu	0.33	2.00		D
174	Misc	0.32	2.00		D
175	Mahasindu	0.32	1.00		D
176	Jalhei	0.30	2.00		D
177	Misc	0.32	3.00		D
178	Misc	0.40	3.00		D
179	Bahada	0.51	2.00		D
180	Jamu	0.53	2.00		D
181	Jamu	0.32	2.00		D
182	Asan	0.45	2.00		D
183	Jamu	0.45	3.00		D
184	Jamu	0.55	2.00		D
185	Jalhei	0.42	2.00		D
186	Bahada	0.35	2.00		D
187	Bahada	0.43	2.00		D
188	Bahada	0.30	3.00		D
189	Bahada	0.45	3.00		D
190	Jamu	0.35	1.00		D
191	Misc	0.40	2.00		D
192	Misc	0.50	1.00		D
193	Misc	0.45	2.00		D
194	Mahasindu	0.35	2.00		D
195	Sirisa	0.43	2.00		D
196	Sirisa	0.40	4.00		D
197	Mahasindu	0.50	2.00		D


 Mahasindu
 Sirisa
 Bahada

ABSTRACT

Sl No.	Name of Species	Below 0.3 mtrs	0.3m to 0.59 mtrs		0.6m to 0.89 mtrs		0.90m to 1.19		1.20m to 1.49		1.50m to 1.79		1.80 mtrs and		Total		Grand Total	Remarks
			N	D	N	D	N	D	N	D	N	D	N	D	N	D		
1	Asan			5											0	5	5	
2	Mahasindu	1		11											0	11	11	
3	Jamu			8											0	8	8	
4	Kendu			3											0	3	3	
5	Bahada			7											0	7	7	
6	Misc			10		1									0	11	11	
7	Jalhei			2											0	2	2	
8	Sirisha			2											0	2	2	
9															0	0	0	
10															0	0	0	
11															0	0	0	
12															0	0	0	
13															0	0	0	
14															0	0	0	
15															0	0	0	
16															0	0	0	
17															0	0	0	
18															0	0	0	
19															0	0	0	
20															0	0	0	
TOTAL		1		48		1									0	49	49	

[Signature]
Forest Guard - Suaruda

[Signature]
Forest Section Officer
Suakati

Range Officer

252

TREE ENUMERATION LIST
Gandhamardan Iron Ore Mines

Block: "A"
Area:

Plot No: 5 (Sec 4 (i))
Area: 141.5 x 141.5

Sl No.	Name of the species	Girth (In Mtrs.)	Height (In Mtrs.)	Remarks	
				Normal	Defective
201	Misc	0.49	1.00		D
202	Misc	0.30	1.00		D
203	Misc	0.32	2.00		D
204	Misc	0.42	2.00		D
205	Jalhei	0.30	2.00		D
206	Misc	0.35	3.00		D
207	Misc	0.59	1.00		D
208	Kusum	0.03	3.00		D
209	Bahada	0.40	2.00		D
210	Bahada	0.40	2.00		D
211	Mahasindu	0.35	3.00		D
212	Mahasindu	0.35	3.00		D
213	Mahasindu	0.45	2.00		D
214	Mahasindu	0.30	2.00		D
215	Bahada	0.30	2.00		D
216	Mahasindu	0.35	3.00		D
217	Misc	0.32	2.00		D

[Signature]
R.S. SUWAKI

[Signature]
6 MASS SECTION OFFICER
BANKATI

ABSTRACT

Sl No.	Name of Species	Below 0.3 mtrs	0.3m to 0.59 mtrs		0.6m to 0.89 mtrs		0.90m to 1.19		1.20m to 1.49		1.50m to 1.79		1.80 mtrs and		Total		Grand Total	Remarks
			N	D	N	D	N	D	N	D	N	D	N	D	N	D		
1	Misc			7											0	7	7	
2	Jalhei			1											0	1	1	
3	Kusuma			1											0	1	1	
4	Bahada			3											0	3	3	
5	Mahasindu			5											0	5	5	
6															0	0	0	
7															0	0	0	
8															0	0	0	
9															0	0	0	
10															0	0	0	
11															0	0	0	
12															0	0	0	
13															0	0	0	
14															0	0	0	
15															0	0	0	
16															0	0	0	
17															0	0	0	
18															0	0	0	
19															0	0	0	
20															0	0	0	
TOTAL				17											0	17	17	

[Signature]
Forest Guard

[Signature]
Forest Section Officer
Sustati

Range Officer

ABSTRACT (Plot No. 5 Sec 4-I)


No.	Name of Species	Below 0.3 mtrs		0.3m to 0.59 mtrs		0.6m to 0.89 mtrs		0.90m to 1.19		1.20m to 1.49		1.50m to 1.79		1.80 mtrs and		Total	Grand Total (N+D)	Remarks
		N	D	N	D	N	D	N	D	N	D	N	D					
1	Gambhari		1													1		
2	Mahastudin		2		42											42		
3	Jahel		1		11											11		
4	Kendu		1		21				1							22		
5	Harda		1		8											8		
6	Rahada		1		19											19		
7	Chara			1	3			1								4		
8	Asa				32											32		
9	Kusuma				1											1		
10	Misc				43			1								47		
11	Jamu				19											21		
12	Strisha				2											2		
3																0		
4																0		
5																0		
6																0		
7																0		
8																0		
9																0		
10																0		
TOTAL			7		202		4		2		1		1		0	210		210

Forest Guard
[Signature]

Station
[Signature]

Range Officer
[Signature]
 Range Officer
 B.T.P. Range

252



TREE ENUMERATION LIST

2531

Gandhamardan Iron Ore Mines

Block: "A"

Plot No: 6 {Sec 4 (I)}


Area:


141.5 x 141.5

Sl No.	Name of the species	Girth (In Mtrs.)	Height (In Mtrs.)	Remarks	
				Normal	Defective
1	Shal	0.35	1.70		D
2	Shal	0.57	1.00		D
3	Kendu	0.35	2.50		D
4	Kendu	0.34	2.50		D
5	Asan	0.28	1.00		D
6	Kendu	0.35	2.50		D
7	Kendu	0.35	3.00		D
8	Kendu	0.45	2.50		D
9	Chara	0.45	2.50		D
10	Shal	0.50	1.50		D
11	Jia	0.45	2.00		D
12	Shal	0.42	1.50		D
13	Chara	0.55	2.00		D
14	Shal	0.34	1.00		D
15	Kasei	0.40	2.00		D
16	Harida	0.30	2.00		D
17	Harida	0.30	2.00		D
18	Asan	0.35	2.00		D
19	Chara	0.38	3.00		D
20	Shal	0.45	2.00		D
21	Chara	0.26	1.50		D
22	Shal	0.60	2.00		D
23	Shal	0.40	2.00		D
24	Shal	0.40	3.00	N	
25	Mahasindhu	0.30	1.50		D
26	Shal	0.30	2.00		D
27	Shal	0.50	3.00	N	
28	Shal	0.38	2.00		D
29	Chara	0.30	3.00		D
30	Kasei	0.45	3.00		D
31	Shal	0.45	3.00	N	
32	Baihada	0.35	2.00		D
33	Asan	0.40	2.00		D
34	Chara	0.40	3.00		D
35	Chara	0.42	3.00		D
36	Shal	0.29	2.00		D
37	Chara	0.30	3.00		D
38	Shal	0.70	1.00		D
39	Jathei	0.35	2.50		D
40	Chara	0.30	3.50		D
41	Chara	0.35	3.00		D
42	Shal	0.58	3.00	N	
43	Shal	0.35	1.50		D
44	Kendu	0.35	3.00		D
45	Shal	0.34	2.50		D
46	Kendu	0.32	2.00		D
47	Shal	0.42	1.50		D
48	Asan	0.30	2.00		D
49	Jamu	0.50	3.00		D

ABSTRACT

Sl No.	Name of Species	Below 0.3 mtrs	0.3m to 0.59 mtrs		0.6m to 0.89 mtrs		0.90m to 1.19		1.20m to 1.49		1.50m to 1.79		1.80 mtrs and		Total		Grand Total	Remarks
			N	D	N	D	N	D	N	D	N	D	N	D	N	D		
1	Asan			4											0	4	4	
2	Bahada			1											0	1	1	
3	Chara			10											0	10	10	
4	Harida			2											0	2	2	
5	Jalhei			1											0	1	1	
6	Jamu	1		1											0	1	1	
7	Jia			1											0	1	1	
8	Kashi			2											0	2	2	
9	Kendu			7											0	7	7	
10	Mahasindu			1											0	1	1	
11	Shal		4	13		2									4	15	19	
12															0	0	0	
13															0	0	0	
14															0	0	0	
15															0	0	0	
16															0	0	0	
17															0	0	0	
18															0	0	0	
19															0	0	0	
20															0	0	0	
TOTAL		1	4	43		2									4	45	49	


 Forest Guard


 Forest Section Officer
 Snabati

Range Officer

TREE ENUMERATION LIST

Gandhamardan Iron Ore Mines

255

Block: "A"

Plot No: 6 {Sec 4 (I)}

Area:


Area: 141.5 x 141.5

Sl No.	Name of the species	Girth (In Mtrs.)	Height (In Mtrs.)	Remarks	
				Normal	Defective
51	Chara	0.42	2.00		D
52	Chara	0.40	2.00		D
53	Chara	0.28	2.00		D
54	Kasei	0.40	2.00		D
55	Shal	0.80	2.00		D
56	Jamu	0.35	3.00		D
57	Kendu	0.35	3.20		D
58	Shal	0.45	3.50		D
59	Shal	0.55	2.00		D
60	Shal	0.55	0.00		D
61	Shal	0.55	2.80		D
62	Asan	0.35	2.50		D
63	Bahada	0.45	2.50		D
64	Shal	0.75	3.00	N	
65	Chara	0.40	3.00		D
66	Shal	0.45	3.00		D
67	Shal	0.60	1.50		D
68	Chara	0.35	1.50		D
69	Shal	0.70	1.80		D
70	Chara	0.30	3.00		D
71	Shal	0.40	1.00		D
72	Chara	0.32	2.00		D
73	Shal	0.45	2.00		D
74	Shal	0.45	2.00		D
75	Asan	0.35	1.50		D
76	Shal	0.50	2.00		D
77	Chara	0.48	4.00		D
78	Shal	0.35	1.50		D
79	Chara	0.45	3.00		D
80	Chara	0.30	3.50		D
81	Shal	0.55	3.00		D
82	Shal	0.30	1.00		D
83	Shal	0.50	1.00		D
84	Asan	0.25	1.50		D
85	Chara	0.35	2.00		D
86	Shal	0.32	1.50		D
87	Asan	0.33	1.50		D
88	Shal	0.68	3.00	N	
89	Shal	0.34	1.00		D
90	Kendu	1.00	2.00		D
91	Asan	0.40	2.50		D
92	Harida	0.30	2.80		D
93	Shal	0.30	1.00		D
94	Shal	0.32	1.50		D
95	Shal	0.30	1.50		D
96	Misc	0.42	2.50		D
97	Shal	0.30	1.00		D
98	Kendu	0.35	2.00		D
99	Chara	0.35	3.00		D

ABSTRACT

Sl No.	Name of Species	Below 0.3 mtrs	0.3m to 0.59 mtrs		0.6m to 0.89 mtrs		0.90m to 1.19		1.20m to 1.49		1.50m to 1.79		1.80 mtrs and		Total		Grand Total	Remarks
			N	D	N	D	N	D	N	D	N	D	N	D				
1	Asan	1		4											0	4	4	
2	Bahada			1											0	1	1	
3	Chara	1		12											0	12	12	
4	Harida			1											0	1	1	
5	Jamu			1											0	1	1	
6	Kashti			1											0	1	1	
7	Kendu			2				1							0	3	3	
8	Misc			1											0	1	1	
9	Shal			19	2	3									2	22	24	
10															0	0	0	
11															0	0	0	
12															0	0	0	
13															0	0	0	
14															0	0	0	
15															0	0	0	
16															0	0	0	
17															0	0	0	
18															0	0	0	
19															0	0	0	
20															0	0	0	
TOTAL		2		42	2	3		1							2	46	48	


 Forest Guard


 Section Officer
Suskati

Range Officer

TREE ENUMERATION LIST

256

Gandhamardan Iron Ore Mines

Block: "A"

Plot No: 6 {Sec 4 (I)}

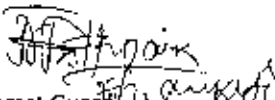
Area:

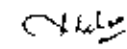
141.5 x 141.5

Sl No.	Name of the species	Girth (In Mtrs.)	Height (In Mtrs.)	Remarks	
				Normal	Defective
101	Chara	0.33	1.50		D
102	Shal	0.70	4.00	N	
103	Shal	0.43	1.50		D
104	Shal	0.35	1.00		D
105	Shal	0.40	2.00		D
106	Chara	0.60	2.00		D
107	Chara	0.48	2.00		D
108	Chara	0.35	2.00		D
109	Kendu	0.30	2.00		D
110	Asan	0.30	1.50		D
111	Sirisha	1.70	3.50	N	
112	Asan	0.30	1.50		D
113	Harida	0.40	2.00		D
114	Jia	0.45	4.00		D
115	Chara	0.42	3.00		D
116	Chara	0.30	2.50		D
117	Asan	0.45	1.00		D
118	Chara	0.45	3.00		D
119	Chara	0.42	3.00		D
120	Chara	0.40	3.00		D
121	Chara	0.32	2.50		D
122	Chara	0.30	2.00		D
123	Chara	0.35	1.50		D
124	Kendu	0.35	1.00		D
125	Chara	0.42	2.00		D
126	Chara	0.42	2.00		D
127	Chara	0.45	3.00		D
128	Chara	0.35	2.80		D
129	Kendu	0.30	2.00		D
130	Bahada	0.32	2.50		D
131	Misc	0.30	1.50		D
132	Asan	0.45	1.50		D
133	Kendu	0.30	3.00		D
134	Chara	0.37	3.00		D
135	Chara	0.35	3.00		D
136	as0.35	0.35	1.0		D
137	Chara	0.37	3.00		D
138	Chara	0.30	3.00		D
139	Shal	0.30	2.00		D
140	Chara	0.40	2.50		D
141	Chara	0.50	4.00		D
142	Chara	0.40	2.00	N	
143	Chara	0.35	1.50		D
144	Jamu	0.60	1.50		D
145	Shal	0.35	1.50		D
146	Jamu	0.65	2.00		D
147	Shal	0.35	3.00		D
148	Shal	0.45	3.00		D
149	Shal	0.40	2.00		D

ABSTRACT

Sl No.	Name of Species	Below 0.3 mtrs	0.3m to 0.59 mtrs		0.6m to 0.89 mtrs		0.90m to 1.19		1.20m to 1.49		1.50m to 1.79		1.80 mtrs and		Total		Grand Total	Remarks
			N	D	N	D	N	D	N	D	N	D	N	D	N	D		
1	Asan			4											0	4	4	
2	Bahada			1											0	1	1	
3	Chara		1	23		1									1	24	25	
4	Harida			1											0	1	1	
5	Jamu					2									0	2	2	
6	Jja			1											0	1	1	
7	Kendu			5											0	5	5	
8	Misc			1											0	1	1	
9	Shal			8		1									1	8	9	
10	Sirisha										1				1	0	1	
11															0	0	0	
12															0	0	0	
13															0	0	0	
14															0	0	0	
15															0	0	0	
16															0	0	0	
17															0	0	0	
18															0	0	0	
19															0	0	0	
20															0	0	0	
TOTAL			1	44	1	3					1				3	47	50	


 Forest Guard


 Forest Station Officer
 Buxkati

Range Officer

TREE ENUMERATION LIST

251

Gandhamardan Iron Ore Mines

Block: "A"

Plot No: 6 {Sec 4 (I)}

Area:

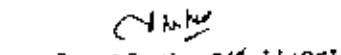
141.5 x 141.5

Sl No.	Name of the species	Girth (In Mtrs.)	Height (In Mtrs.)	Remarks	
				Normal	Defective
151	Chara	0.30	3.00		D
152	Chara	0.30	2.80		D
153	Asan	0.40	2.50		D
154	Karua	0.40	2.00		D
155	Shal	0.38	3.00		D
156	Shal	0.54	1.00		D
157	Shal	0.52	1.00		D
158	Chara	0.35	3.00		D
159	Shal	0.64	3.50		D
160	Shal	0.36	1.00		D
161	Shal	0.60	1.80		D
162	Chara	0.34	3.00		D
163	Shal	0.43	1.20		D
164	Shal	0.56	1.00		D
165	Chara	0.40	2.00		D
166	Asan	0.30	2.00		D
167	Kendu	0.30	1.50		D
168	Rimulli	0.35	2.00		D
169	Shal	0.35	1.50		D
170	Kendu	0.35	2.50		D
171	Chara	0.30	1.80		D
172	Asan	0.25	1.50		D
173	Asan	0.29	1.00		D
174	Asan	0.35	1.00		D
175	Asan	0.32	1.80		D
176	Shal	0.35	1.50		D
177	Shal	0.35	1.50		D
178	Kendu	0.35	3.00		D
179	Kendu	0.30	1.00		D
180	Shal	0.45	2.50		D
181	Asan	0.30	3.60		D
182	Shal	0.60	2.00		D
183	Kumbhi	0.35	2.00		D
184	Shal	0.45	3.00		D
185	Chara	0.50	1.80		D
186	Jamu	0.55	3.00		D
187	Jamu	0.60	2.00		D
188	Jamu	0.50	2.50		D
189	Kendu	0.35	2.00		D
190	Kendu	0.40	3.00		D
191	Kendu	0.50	3.50		D
192	Shal	0.68	3.00		D
193	Kendu	0.35	3.00		D
194	Chara	0.45	3.00		D
195	Chara	0.61	3.50		D
196	Kendu	0.50	3.00		D
197	Bahada	0.70	2.50		D
198	Asan	0.32	2.00		D
199	Bahada	0.40	3.00	None	D

ABSTRACT

Sl No.	Name of Species	Below 0.3 mtrs	0.3m to 0.59 mtrs		0.6m to 0.89 mtrs		0.90m to 1.19		1.20m to 1.49		1.50m to 1.79		1.80 mtrs and		Total		Grand Total	Remarks
			N	D	N	D	N	D	N	D	N	D	N	D	N	D		
1	Asan	2		6											0	6	6	
2	Bahadn			1		1									0	2	2	
3	Chara			8		1									0	9	9	
4	Jamu			2		1									0	3	3	
5	Karua			1											0	1	1	
6	Kendu			9											0	9	9	
7	Kumbhi			1											0	1	1	
8	Rimuli			1											0	1	1	
9	Shal			11		4									0	15	15	
10	Sija			1											0	1	1	
11															0	0	0	
12															0	0	0	
13															0	0	0	
14															0	0	0	
15															0	0	0	
16															0	0	0	
17															0	0	0	
18															0	0	0	
19															0	0	0	
20															0	0	0	
TOTAL		2		41		7									0	48	48	


 Forest Guard


 Section Officer
 Baskatti

Range Officer

TREE ENUMERATION LIST

258

Gandhamardan Iron Ore Mines

Block: "A"

Plot No: 6 (Sec 4 (I))

Area:

141.5 x 141.5

Sl No.	Name of the species	Girth (In Mtrs.)	Height (In Mtrs.)	Remarks	
				Normal	Defective
201	Kendu	0.30	2.00		D
202	Kendu	0.31	3.00		D
203	Kendu	0.32	2.00		D
204	Kendu	0.35	1.50		D
205	Shal	0.43	3.00		D
206	Kendu	0.37	3.00		D
207	Asan	0.30	3.00		D
208	Asan	0.35	2.00		D
209	Asan	0.28	1.50		D
210	Asan	0.45	2.00		D
211	Asan	0.70	1.80		D
212	Asan	0.40	2.00		D
213	Asan	0.45	1.50		D
214	Jamu	0.35	2.00		D
215	Shal	0.60	1.80		D
216	Shal	0.50	2.50		D
217	Shal	0.70	3.00		D
218	Shal	0.35	1.00		D
219	Jamu	0.35	3.00		D
220	Kendu	0.30	2.50		D
221	Kendu	0.53	4.50	N	
222	Kendu	0.30	3.00		D
223	Kendu	0.35	3.00		D
224	Kendu	0.34	2.50		D
225	Kendu	0.45	2.50		D
226	Asan	0.45	2.50		D
227	Shal	0.50	3.00		D
228	Shal	0.47	4.00		D
229	Jaihei	0.49	2.00		D
230	Jamu	0.53	1.50		D
231	Kendu	0.50	4.00		D
232	Kendu	0.50	1.50		D
233	Kendu	0.26	1.50		D
234	Kendu	0.32	2.00		D
235	Kendu	0.30	2.00		D
236	Kendu	0.29	1.80		D
237	Bahada	0.40	2.00		D
238	Shal	0.30	1.50		D
239	Bahada	0.26	1.00		D
240	Kendu	0.35	2.00		D
241	Jamu	0.49	1.00		D
242	Jamu	0.57	3.00		D
243	Shal	0.54	2.00		D
244	Shal	0.63	1.50		D
245	Shal	0.54	2.50		D
246	Chara	0.35	3.00		D
247	Shal	0.35	2.00		D
248	Chara	0.60	2.00		D
249	Chara	0.60	3.00		D

Handwritten signature and text: "Handwritten signature" and "SECTION" with a stamp.

ABSTRACT

Sl No.	Name of Species	Below 0.3 mtrs	0.3m to 0.59 mtrs		0.6m to 0.89 mtrs		0.90m to 1.19		1.20m to 1.49		1.50m to 1.79		1.80 mtrs and		Total		Grand Total	Remarks
			N	D	N	D	N	D	N	D	N	D	N	D	N	D		
1	Asan	1		7		1									0	8	8	
2	Bahada	1		1											0	1	1	
3	Chara			1		2									0	3	3	
4	Jalhei			1											0	1	1	
5	Jamu			5											0	5	5	
6	Kendu	2	1	15											1	15	16	
7	Sbal			9		3									0	12	12	
8															0	0	0	
9															0	0	0	
10															0	0	0	
11															0	0	0	
12															0	0	0	
13															0	0	0	
14															0	0	0	
15															0	0	0	
16															0	0	0	
17															0	0	0	
18															0	0	0	
19															0	0	0	
20															0	0	0	
TOTAL		4	1	39		6									1	45	46	


 Forest Guard


 Section Officer
 Sankati

Range Officer

TREE ENUMERATION LIST

Gandhamardan Iron Ore Mines

Block: "A"

Plot No: 6 {Sec 4 (I)}

Area:

141.5 x 141.5

Sl No.	Name of the species	Girth (In Mtrs.)	Height (In Mtrs.)	Remarks	
				Normal	Defective
251	Shal	0.42	3.00		D
252	Shal	0.66	4.00		D
253	Shal	0.55	5.00	N	
254	Jamu	0.70	3.00		D
255	Jamu	0.65	4.00		D
256	Shal	0.40	2.00		D
257	Shal	0.35	1.50		D
258	Karua	0.74	3.00		D
259	Asan	0.40	3.00		D
260	Asan	0.42	2.50		D
261	Asan	0.30	1.50		D
262	Shal	0.60	3.00		D
263	Chara	0.45	4.00		D
264	Chara	0.40	3.00		D
265	Asan	0.40	2.00		D
266	Shal	0.55	4.00		D
267	Shal	0.55	2.50		D
268	Chara	0.40	3.00		D
269	Chara	0.30	3.50		D
270	Chara	0.29	4.00		D
271	Asan	0.38	2.00		D
272	Chara	0.50	4.00		D
273	Jalhei	0.53	3.00		D
274	Shal	0.54	4.00	N	
275	Shal	0.56	4.00		D
276	Shal	0.53	4.50		D
277	Chara	0.57	3.00		D
278	Harida	0.37	2.00		D
279	Bahada	0.38	2.50		D
280	Shal	0.42	1.50		D
281	Shal	1.00	4.00		D
282	Shal	0.35	2.00		D
283	Kendu	0.30	2.00		D
284	Chara	0.40	2.50		D
285	Chara	0.27	3.00		D
286	Chara	0.35	3.00		D
287	Tilau	0.35	1.50		D
288	Shal	0.45	4.50	N	
289	Shal	0.35	3.00		D
290	Asan	0.35	3.50		D
291	Bahada	0.43	2.00		D
292	Bahada	0.45	3.00		D
293	Shal	0.60	1.00		D
294	Asan	0.40	2.50		D
295	Asan	0.30	1.50		D
296	Chara	0.36	3.00		D
297	Chara	0.36	3.00		D
298	Chara	0.45	2.50		D
299	Chara	0.48	4.00		D

Checked SECTION CHIEF

ABSTRACT

Sl No.	Name of Species	Below 0.3 mtrs	0.3m to 0.59 mtrs		0.6m to 0.89 mtrs		0.90m to 1.19		1.20m to 1.49		1.50m to 1.79		1.80 mtrs and		Total		Grand Total	Remarks
			N	D	N	D	N	D	N	D	N	D	N	D	N	D		
1	Asan			8											0	8	8	
2	Bahada			3											0	3	3	
3	Chara	2		13											0	13	13	
4	Harida			1											0	1	1	
5	Jalhei			1											0	1	1	
6	Jamu			2											0	2	2	
7	Karua						1								0	1	1	
8	Kendu			1											0	1	1	
9	Shal		3	10		3		1							3	14	17	
10	Misc			1											0	1	1	
11															0	0	0	
12															0	0	0	
13															0	0	0	
14															0	0	0	
15															0	0	0	
16															0	0	0	
17															0	0	0	
18															0	0	0	
19															0	0	0	
20															0	0	0	
TOTAL		2	3	40		4		1							3	45	48	

[Signature]
Forest Guard

[Signature]
Forest Section Officer
Suskatti

Range Officer

TREE ENUMERATION LIST

260

Gandhamardan Iron Ore Mines

Block: "A"

Plot No: 6 {Sec 4 (I)}

Area:

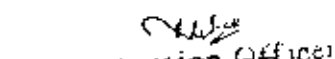
141.5 x 141.5

Sl No.	Name of the spicos	Girth (In Mtrs.)	Height (In Mtrs.)	Remarks	
				Normal	Defective
301	Chara	0.24	3.00		D
302	Asan	0.48	1.50		D
303	Sija	0.45	3.50		D
304	Chara	0.30	3.00		D
305	Chara	0.34	2.50		D
306	Chara	0.35	3.00		D
307	Sija	0.35	3.00		D
308	Sija	0.34	2.50		D
309	Armba	0.54	2.00		D
310	Asan	0.45	2.00		D
311	Chara	0.30	2.50		D
312	Chara	0.35	3.00		D
313	Chara	0.40	3.00		D
314	Chara	0.40	3.00		D
315	Chara	0.40	3.50		D
316	Chara	0.30	3.00		D
317	Asan	0.35	3.00		D
318	Asan	0.40	3.00		D
319	Bahada	0.29	1.50		D
320	Jamu	0.42	2.80		D
321	Shal	0.54	3.00		D
322	Shal	0.30	2.50		D
323	Jamu	0.30	1.00		D
324	Chara	0.47	3.00		D
325	Chara	0.26	2.00		D
326	Chara	0.30	3.00		D
327	Chara	0.26	1.50		D
328	asa0.30	3.00	0.00		D
329	Chara	0.30	2.50		D
330	Misc	0.75	3.00		D
331	Kendu	1.08	2.50		D
332	Chara	0.40	4.00		D
333	Chara	0.30	2.50		D
334	Shal	0.65	4.50		D
335	Shal	0.50	3.00		D
336	Asan	0.28	2.00		D
337	Kendu	0.30	1.50		D
338	Kendu	0.30	3.00		D
339	Shal	0.65	3.00		D
340	Shal	0.55	3.00		D
341	Chara	0.40	3.00		D
342	Shal	0.50	3.50		D
343	Chara	0.35	3.00		D
344	Chara	0.30	3.00		D
345	Chara	0.45	3.50		D
346	Chara	0.32	4.00		D
347	Bahada	0.33	3.00		D
348	Asan	0.35	3.00		D
349	Asan	0.40	3.00		D

ABSTRACT

Sl No.	Name of Species	Below 0.3 mtrs	0.3m to 0.59 mtrs		0.6m to 0.89 mtrs		0.90m to 1.19		1.20m to 1.49		1.50m to 1.79		1.80 mtrs and		Total		Grand Total	Remarks
			N	D	N	D	N	D	N	D	N	D	N	D	N	D		
1	Amba			1											0	1	1	
2	Asan	1		6											0	6	6	
3	Bahada	1		1											0	1	1	
4	Chara	3		21											0	21	21	
5	Jamu			2											0	2	2	
6	Kendu			2				1							0	3	3	
7	Shal			5		2									0	7	7	
8	Sija			3											0	3	3	
9	Misc					1									0	1	1	
10															0	0	0	
11															0	0	0	
12															0	0	0	
13															0	0	0	
14															0	0	0	
15															0	0	0	
16															0	0	0	
17															0	0	0	
18															0	0	0	
19															0	0	0	
20															0	0	0	
TOTAL		5		41		3		1							0	45	45	


 Forest Guard


 Range Officer
 Sukrai

Range Officer

TREE ENUMERATION LIST

261

Gandhamardan Iron Ore Mines

Block: "A"

Plot No: 6 (Sec 4 (I))

Area: _____

Area: 141.5 x 141.5

Sl No.	Name of the species	Girth (In Mtrs.)	Height (In Mtrs.)	Remarks	
				Normal	Defective
351	Chara	0.32	3.00		D
352	Chara	0.34	3.00		D
353	Shal	0.33	2.00		D
354	Asan	0.30	2.00		D
355	Shal	0.45	2.00		D
356	Shal	0.47	3.00		D
357	Shal	0.40	1.00		D
358	Shal	0.62	1.00		D
359	Shal	0.50	3.00		D
360	Shal	0.53	3.00		D
361	Jamu	0.40	1.00		D
362	Shal	0.40	1.50		D
363	Shal	0.60	1.50		D
364	Chara	0.40	3.00		D
365	Chara	0.40	1.00		D
366	Jamu	0.30	2.00		D
367	Harida	0.40	3.00		D
368	Misc	0.30	3.00		D
369	Chara	0.40	3.00		D
370	Shal	0.55	4.00		D
371	Shal	0.60	2.00		D
372	Misc	0.42	1.00		D
373	Shal	0.53	4.00		D
374	Asan	0.45	2.00		D
375	Shal	0.65	1.50		D
376	Jamu	0.42	2.00		D
377	Harida	0.30	1.00		D
378	Asan	0.42	2.00		D
379	Shal	0.70	3.00		D
380	Chara	0.30	2.00		D
381	Asan	0.30	3.00		D
382	Asan	0.30	3.00		D
383	Asan	0.35	3.50		D
384	Bahada	0.30	1.50		D
385	Shal	0.70	1.50		D
386	Kendu	0.40	3.00		D
387	Chara	0.40	3.00		D
388	Chara	0.35	2.50		D
389	Chara	0.30	1.50		D
390	Shal	0.45	1.00		D
391	Chara	0.32	1.50		D
392	Chara	0.37	4.00		D
393	Chara	0.30	2.00		D
394	Shal	0.68	3.00		D
395	Shal	0.48	2.00		D
396	Chara	0.35	2.00		D
397	Chara	0.34	2.50		D
398	Chara	0.40	2.50		D
399	Asan	0.43	3.00		D

[Signature]
SECTION OFFICER

ABSTRACT

Sl No.	Name of Species	Below 0.3 mtrs	0.3m to 0.59 mtrs		0.6m to 0.89 mtrs		0.90m to 1.19		1.20m to 1.49		1.50m to 1.79		1.80 mtrs and		Total		Grand Total	Remarks
			N	D	N	D	N	D	N	D	N	D	N	D	N	D		
1	Asan			7											0	7	7	
2	Bahada			1											0	1	1	
3	Chara			15											0	15	15	
4	Harida			2											0	2	2	
5	Jamu			3											0	3	3	
6	Kendu			2											0	2	2	
7	Misc			2											0	2	2	
8	Shal			11		7									0	18	18	
9															0	0	0	
10															0	0	0	
11															0	0	0	
12															0	0	0	
13															0	0	0	
14															0	0	0	
15															0	0	0	
16															0	0	0	
17															0	0	0	
18															0	0	0	
19															0	0	0	
20															0	0	0	
TOTAL				43		7									0	50	50	

[Signature]
Forest Guard

[Signature]
Substation Officer
Sankati

Range Officer

TREE ENUMERATION LIST

262

Gandhamardan Iron Ore Mines

Block: "A"

Plot No: 6 (Sec 4 (I))

Area:


141.5 x 141.5

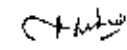
Sl No.	Name of the species	Girth (In Mtrs.)	Height (In Mtrs.)	Remarks	
				Normal	Defective
401	Shal	0.45	3.00		D
402	Shal	0.50	3.00		D
403	Kendu	0.37	2.00		D
404	Shal	0.50	2.00		D
405	Shal	0.60	3.00		D
406	Kendu	0.32	2.00		D
407	Chara	0.48	1.50		D
408	Kendu	0.44	3.00		D
409	Kendu	0.44	4.00		D
410	Chara	0.36	3.00		D
411	Chara	0.30	3.00		D
412	Shal	0.35	3.00		D
413	Asan	0.28	1.50		D
414	Asan	0.40	3.00		D
415	Asan	0.45	3.00		D
416	Shal	0.45	2.50		D
417	Shal	0.50	4.00		D
418	Chara	0.35	3.00		D
419	Bahada	0.30	1.50		D
420	Jalhei	0.35	2.00		D
421	Shal	35	3.00		D
422	Asan	0.43	2.00		D
423	Shal	1.04	3.00		D
424	Shal	0.40	3.00		D
425	Chara	0.29	1.50		D
426	Chara	0.40	3.00		D
427	Asan	0.29	2.00		D
428	Shal	0.50	3.00		D
429	Kendu	0.30	3.00		D
430	Shal	0.60	3.00		D
431	Kendu	0.30	2.50		D
432	Shal	0.48	3.00		D
433	Sirisha	0.45	1.50		D
434	Shal	0.45	4.00		D
435	Chara	0.39	3.00		D
436	Kendu	0.43	4.00		D
437	Misc	0.45	3.00		D
438	Shal	0.43	3.00		D
439	Chara	0.36	4.00		D
440	Chara	0.34	4.00		D
441	Shal	45.00	2.00		D
442	Kendu	40.00	4.00		D
443	Asan	0.30	1.50		D
444	Chara	0.36	3.00		D
445	Asan	0.30	3.00		D
446	Shal	0.70	3.00		D
447	Asan	0.30	3.00		D
448	Shal	0.37	4.00		D
449	Shal	0.44	3.00		D

Yash
#rest Section Officer

ABSTRACT

Sl No.	Name of Species	Below 0.3 mtrs	0.3m to 0.59 mtrs		0.6m to 0.89 mtrs		0.90m to 1.19		1.20m to 1.49		1.50m to 1.79		1.80 mtrs and		Total		Grand Total	Remarks
			N	D	N	D	N	D	N	D	N	D	N	D	N	D		
1	Asan	2		6											0	6	6	
2	Bahada			1											0	1	1	
3	Chara	1		9											0	9	9	
4	Jalhei			1											0	1	1	
5	Kendu			9											0	9	9	
6	Misc			1											0	1	1	
7	Shal			15		3		1							0	19	19	
8	Sirisha			1											0	1	1	
9															0	0	0	
10															0	0	0	
11															0	0	0	
12															0	0	0	
13															0	0	0	
14															0	0	0	
15															0	0	0	
16															0	0	0	
17															0	0	0	
18															0	0	0	
19															0	0	0	
20															0	0	0	
TOTAL		3		43		3		1							0	47	47	


 Forest Guard. *Sukesh*


 Range Officer
Sukesh

Range Officer

TREE ENUMERATION LIST

20-3

Gandhamardan Iron Ore Mines

Block: 'A'

Plot No: 6 {Sec 4 (I)}

Area:

141.5 x 141.5

Sl No.	Name of the species	Girth (In Mtrs.)	Height (In Mtrs.)	Remarks	
				Normal	Defective
451	Chara	0.43	2.00		D
452	Chara	0.33	2.00		D
453	Shal	0.50	3.00		D
454	Shal	0.56	3.00		D
455	Shal	0.52	2.00		D
456	Shal	0.42	2.00		D
457	Chara	0.47	3.00		D
458	Chara	0.42	3.00		D
459	Shal	0.45	2.00		D
460	Shal	0.42	1.00		D
461	Shal	0.45	2.00		D
462	Kendu	0.31	3.00		D
463	Kendu	0.30	2.00		D
464	Shal	0.52	3.00		D
465	Chara	0.42	3.00		D
466	Kendu	0.30	2.00		D
467	Chara	0.45	1.00		D
468	Chara	0.45	1.00		D
469	Shal	0.51	1.00		D
470	Shal	0.49	1.00		D
471	Jamu	0.53	2.00		D
472	Jamu	0.40	2.00		D
473	Shal	0.75	1.00		D
474	Chara	0.40	2.00		D
475	Chara	0.36	3.00		D
476	Chara	0.30	2.00		D
477	Shal	0.60	3.00		D
478	Chara	0.42	3.00		D
479	Chara	0.35	1.50		D
480	Shal	0.63	4.00		D
481	Shal	0.36	2.00		D
482	Shal	0.38	2.00		D
483	Shal	0.42	3.00		D
484	Chara	0.40	3.00		D
485	Chara	0.45	3.00		D
486	Chara	0.47	3.00		D
487	Shal	0.59	2.00		D
488	Chara	0.43	1.00		D
489	Asan	0.30	2.00		D
490	Kendu	0.35	2.00		D
491	Kendu	0.32	2.00		D
492	Kendu	0.37	4.00		D
493	Chara	0.45	3.00		D
494	Chara	0.47	3.00		D
495	Kendu	0.30	1.50		D
496	Asan	0.40	1.50		D
497	Shal	0.47	3.00		D
498	Shal	0.56	3.00		D
499	Shal	0.58	4.00		D

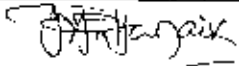
Chara

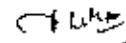
Section Officer

Sankar

ABSTRACT

Sl No.	Name of Species	Below 0.3 mtrs	0.3m to 0.59 mtrs		0.6m to 0.89 mtrs		0.90m to 1.19		1.20m to 1.49		1.50m to 1.79		1.80 mtrs and		Total		Grand Total	Remarks
			N	D	N	D	N	D	N	D	N	D	N	D	N	D		
1	Asan			2											0	2	2	
2	Chara			18											0	18	18	
3	Jamu			2											0	2	2	
4	Kendu			8											0	8	8	
5	Shal			17		3									0	20	20	
6															0	0	0	
7															0	0	0	
8															0	0	0	
9															0	0	0	
10															0	0	0	
11															0	0	0	
12															0	0	0	
13															0	0	0	
14															0	0	0	
15															0	0	0	
16															0	0	0	
17															0	0	0	
18															0	0	0	
19															0	0	0	
20															0	0	0	
TOTAL				47		3									0	50	50	


 Forest Guard


 Collection Officer
 Sankati

Range Officer

TREE ENUMERATION LIST

264

Gandhamardan Iron Ore Mines

Block: "A"

Plot No: 6 (Sec 4 (I))

Area:

141.5 x 141.5

Sl No.	Name of the species	Girth (In Mtrs.)	Height (In Mtrs.)	Remarks	
				Normal	Defective
501	Jamu	0.43	2.00		D
502	Kendu	0.28	2.00		D
503	Chara	0.30	2.00		D
504	Jamu	0.41	3.00		D
505	Kendu	0.35	3.00		D
506	Shal	0.50	3.00		D
507	Kendu	0.37	3.00		D
508	Kendu	0.35	1.00		D
509	Kendu	0.32	2.00		D
510	Bahada	0.35	2.00		D
511	Misc	0.35	1.00		D
512	Asan	0.33	2.00		D
513	Shal	0.47	3.00		D
514	Shal	0.53	4.00		D
515	Shal	0.54	5.00	N	
516	Mahula	0.66	2.00		D
517	Shal	0.44	4.00		D
518	Kendu	0.33	2.00		D
519	Shal	0.44	4.00		D
520	Chara	0.54	3.00		D
521	Kendu	0.29	2.00		D
522	Asan	0.40	1.00		D
523	Shal	0.46	3.00		D
524	Kendu	0.32	3.00		D
525	Kendu	0.30	3.00		D
526	Kendu	0.30	2.00		D
527	Harida	0.40	2.00		D
528	Shal	0.60	4.00		D
529	Shal	0.95	4.00		D
530	Shal	0.50	3.00		D
531	Chara	0.41	3.00		D
532	Chara	0.52	4.00		D
533	Chara	0.44	4.00		D
534	Chara	0.45	4.00		D
535	Asan	0.40	3.00		D
536	Asan	0.38	3.00		D
537	Asan	0.42	4.00		D
538	Chara	0.85	5.00		D
539	Chara	0.32	2.00		D
540	Misc	0.28	2.00		D
541	Kendu	0.30	3.00		D
542	Chara	0.42	4.00		D
543	Asan	0.42	4.00		D
544	Chara	0.41	3.00		D
545	Chara	0.38	3.00		D
546	Shal	0.75	4.00		D
547	Bahada	0.45	3.00		D
548	Kendu	0.54	4.00		D
549	Shal	0.41	4.00		D

[Signature]
Section Officer

ABSTRACT

SI No.	Name of Species	Below 0.3 mtrs	0.3m to 0.59 mtrs		0.6m to 0.89 mtrs		0.90m to 1.19		1.20m to 1.49		1.50m to 1.79		1.80 mtrs and		Total		Grand Total	Remarks
			N	D	N	D	N	D	N	D	N	D	N	D				
1	Asan			6											0	6	6	
2	Bahada			2											0	2	2	
3	Chara	1		10		1									0	11	11	
4	Harida			1											0	1	1	
5	Jamu			2											0	2	2	
6	Kendu	2		10											0	10	10	
7	Mahrta					1									0	1	1	
8	Mise	1		1											0	1	1	
9	Shal			9		2		1							0	12	12	
10															0	0	0	
11															0	0	0	
12															0	0	0	
13															0	0	0	
14															0	0	0	
15															0	0	0	
16															0	0	0	
17															0	0	0	
18															0	0	0	
19															0	0	0	
20															0	0	0	
TOTAL		4		41		4		1							0	46	46	

[Signature]
[Signature]

Forest Guard

[Signature]
Forest Section Officer
 Forest Section Officer
Sukati

Range Officer

TREE ENUMERATION LIST

26-5

Gandhamardan Iron Ore Mines

Block: "A"

Plot No: 6 {Sec 4 (I)}

Area:

141.5 x 141.5

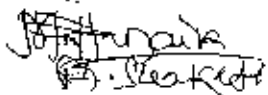
Sl No.	Name of the species	Girth (In Mtrs.)	Height (In Mtrs.)	Remarks	
				Normal	Defective
551	Shal	0.55	3.00		D
552	Chara	0.68	2.00		D
553	Chara	0.60	2.00		D
554	Shal	0.53	3.00		D
555	Kendu	0.45	1.50		D
556	Chara	0.47	2.00		D
557	Chara	0.48	3.00		D
558	Shal	0.50	3.00		D
559	Chara	0.45	2.00		D
560	Chara	0.55	2.50		D
561	Bahada	0.45	3.00		D
562	Misc	0.70	4.00		D
563	Shal	0.46	1.50		D
564	Bahada	0.35	3.00		D
565	Shal	0.37	2.00		D
566	Shal	0.60	3.00		D
567	Shal	0.59	3.00		D
568	Kendu	0.48	2.00		D
569	Kendu	0.45	3.00		D
570	Misc	0.43	1.50		D
571	Shal	0.71	4.00		D
572	Misc	0.35	4.00		D
573	Shal	0.45	3.00		D
574	Shal	0.79	5.00		D
575	Asan	0.50	1.50		D
576	Asan	0.45	1.50		D
577	Jamu	0.43	1.50		D
578	Kendu	0.40	4.00		D
579	Shal	0.43	3.00		D
580	Shal	0.52	1.50		D
581	Kendu	0.30	2.00		D
582	Bahada	0.37	3.00		D
583	Asan	0.44	2.00		D
584	Jamu	0.50	3.00		D
585	Misc	0.32	3.00		D
586	Shal	0.45	3.00		D
587	Kendu	0.34	3.00		D
588	Kendu	0.51	3.00		D
589	Bahada	0.43	1.50		D
590	Misc	0.30	1.50		D
591	Shal	0.49	3.00		D
592	Harida	0.36	1.00		D
593	Misc	0.44	2.00		D
594	Asan	0.33	2.00		D
595	Misc	0.30	1.00		D
596	Kendu	0.30	2.00		D
597	Kendu	0.47	1.50		D
598	Shal	0.52	2.00		D
599	Harida	0.43	3.00		D

2.00 *Asan* section *Chara*

Basket

ABSTRACT

Sl No.	Name of Species	Below 0.3 mtrs	0.3m to 0.59 mtrs		0.6m to 0.89 mtrs		0.90m to 1.19		1.20m to 1.49		1.50m to 1.79		1.80 mtrs and		Total		Grand Total	Remarks
			N	D	N	D	N	D	N	D	N	D	N	D	N	D		
1	Asan			5											0	5	5	
2	Bahada			4											0	4	4	
3	Chara			4		2									0	6	6	
4	Harida			2											0	2	2	
5	Jamu			2											0	2	2	
6	Kendu			9											0	9	9	
7	Misc			6		1									0	7	7	
8	Shal.			12		3									0	15	15	
9															0	0	0	
10															0	0	0	
11															0	0	0	
12															0	0	0	
13															0	0	0	
14															0	0	0	
15															0	0	0	
16															0	0	0	
17															0	0	0	
18															0	0	0	
19															0	0	0	
20															0	0	0	
TOTAL				41		6									0	50	50	


 Forest Guard


 Forest Section Officer

Range Officer

TREE ENUMERATION LIST

Gandhamardan Iron Ore Mines

Block: "A"

Plot No: 6 {Sec 4 (I)}

Area:


Area: 141.5 x 141.5

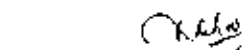
Sl No.	Name of the spices	Girth (In Mtrs.)	Height (In Mtrs.)	Remarks	
				Normal	Defective
601	Asan	0.27	1.00		D
602	Shal	0.62	3.00		D
603	Misc	0.30	2.00		D
604	Asan	0.40	2.00		D
605	Asan	0.43	2.00		D
606	Misc	0.32	1.00		D
607	Bahada	0.50	2.00		D
608	Bahada	0.70	3.00		D
609	Misc	0.42	1.00		D
610	Chara	0.42	3.00		D
611	Shal	0.40	3.00		D
612	Kendu	0.35	3.00		D
613	Asan	0.32	2.00		D
614	Chara	0.40	2.00		D
615	Chara	0.47	4.00		D
616	Chara	0.41	3.00		D
617	Chara	0.40	3.00		D
618	Chara	0.36	2.00		D
619	Shal	0.90	4.00		D
620	Shal	0.32	2.00		D
621	Chara	0.30	2.00		D
622	Asan	0.30	2.00		D
623	Bahada	0.34	2.00		D
624	Shal	0.54	2.50		D
625	Chara	0.40	2.00		D
626	Shal	0.52	2.00		D
627	Kendu	0.39	2.00		D
628	Chara	0.46	4.00		D
629	Chara	0.38	4.00		D
630	Asan	0.28	1.50		D
631	Shal	0.50	3.00		D
632	Shal	0.45	3.00		D
633	Chara	0.40	3.00		D
634	Misc	0.85	3.00		D
635	Asan	0.30	2.00		D
636	Shal	0.35	2.00		D
637	Chara	0.50	4.00		D
638	Chara	0.45	3.00		D
639	Shal	0.60	4.00		D
640	Chara	0.50	1.00		D
641	Asan	0.30	2.00		D
642	Kendu	0.60	2.00		D
643	Asan	0.35	2.00		D
644	Kendu	0.30	2.00		D
645	Shal	0.50	4.00		D
646	Kendu	0.40	3.00		D
647	Misc	0.35	2.00		D
648	Chara	0.40	3.00		D
649	Kendu	0.40	3.00		D

Spakati

ABSTRACT

Sl No.	Name of Species	Below 0.3 mtrs	0.3m to 0.59 mtrs		0.6m to 0.89 mtrs		0.90m to 1.19		1.20m to 1.49		1.50m to 1.79		1.80 mtrs and		Total		Grand Total	Remarks
			N	D	N	D	N	D	N	D	N	D	N	D	N	D		
1	Asan	2		7											0	7	7	
2	Bahada			2		1									0	3	3	
3	Chara			15											0	15	15	
4	Kendu			6		1									0	7	7	
5	Misc			4		1									0	5	5	
6	Shal			8		3									0	11	11	
7															0	0	0	
8															0	0	0	
9															0	0	0	
10															0	0	0	
11															0	0	0	
12															0	0	0	
13															0	0	0	
14															0	0	0	
15															0	0	0	
16															0	0	0	
17															0	0	0	
18															0	0	0	
19															0	0	0	
20															0	0	0	
TOTAL		2		42		6									0	48	48	


 Forest Guard *A. S. Desai*


 Range Officer
Suketi

Range Officer

TREE ENUMERATION LIST

Gandhamardan Iron Ore Mines

Block: "A"

Plot No: 6 (Sec 4 (II))

Area: 141.5 x 141.5

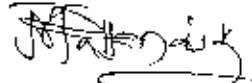

Sl No.	Name of the spices	Girth (In Mtrs.)	Height (In Mtrs.)	Remarks	
				Normal	Defective
651	Kendu	0.30	2.00		D
652	Shal	0.58	3.00		D
653	Kendu	0.26	1.00		D
654	Kendu	0.34	2.00		D
655	Kendu	0.40	4.00		D
656	Kendu	0.41	2.00		D
657	Shal	0.55	4.00		D
658	Asan	0.35	2.00		D
659	Shal	0.50	5.00		D
660	Misc	0.30	2.00		D
661	Misc	0.50	2.00		D
662	Chara	0.60	3.00		D
663	Kendu	0.45	5.00		D
664	Kendu	0.40	5.00		D
665	Shal	0.80	5.00		D
666	Kendu	0.28	3.00		D
667	Kendu	0.40	3.00		D
668	Chara	0.30	2.00		D
669	Kusum	1.20	2.50		D
670	Chara	0.50	5.00		D
671	Asan	0.46	1.00		D
672	Asan	0.54	2.00		D
673	Asan	0.43	2.00		D
674	Shal	0.54	2.00		D
675	Shal	0.62	3.00		D
676	Shal	0.37	2.00		D
677	Asan	0.30	2.00		D
678	Asan	0.34	2.00		D
679	Shal	0.64	1.50		D
680	Shal	0.40	1.00		D
681	Misc	0.36	3.00		D
682	Asan	0.42	3.00		D
683	Asan	0.36	3.00		D
684	Shal	0.30	2.00		D
685	Shal	0.62	2.00		D
686	Kendu	0.30	3.00		D
687	Chara	0.47	3.00		D
688	Jamu	0.51	3.00		D
689	Jamu	0.53	3.00		D
690	Asan	0.35	1.50		D
691	Asan	0.50	2.00		D
692	Shal	0.40	2.00		D
693	Chara	0.50	3.00		D
694	Chara	0.50	3.00		D
695	Bahada	0.40	3.00		D
696	Shal	0.40	3.00		D
697	Kendu	0.40	3.00		D
698	Amba	0.60	2.00		D
699	Shal	0.50	2.00		D

Section Officer

Sukrati

ABSTRACT

Sl No.	Name of Species	Below 0.3 mtrs	0.3m to 0.59 mtrs		0.6m to 0.89 mtrs		0.90m to 1.19		1.20m to 1.49		1.50m to 1.79		1.80 mtrs and		Total		Grand Total	Remarks
			N	D	N	D	N	D	N	D	N	D	N	D	N	D		
1	Amba					1									0	1	1	
2	Asan			10											0	10	10	
3	Bahada			1											0	1	1	
4	Chara			5		1									0	6	6	
5	Jamu			2											0	2	2	
6	Kendu	2		9											0	9	9	
7	Kusum									1					0	1	1	
8	Misc			4											0	4	4	
9	Shal			10		4									0	14	14	
10															0	0	0	
11															0	0	0	
12															0	0	0	
13															0	0	0	
14															0	0	0	
15															0	0	0	
16															0	0	0	
17															0	0	0	
18															0	0	0	
19															0	0	0	
20															0	0	0	
TOTAL		2		41		6				1					0	48	48	


 Forest Guard



 Forest Section Officer
 Bunketi

Range Officer

TREE ENUMERATION LIST

268

Gandhamardan Iron Ore Mines

Block: "A"

Plot No: 6 {Sec 4 (I)}

Area:

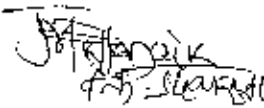
Area: 141.5 x 141.5

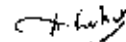
Sl No.	Name of the species	Girth (In Mtrs.)	Height (In Mtrs.)	Remarks	
				Normal	Defective
701	Kendu	0.35	3.00		D
702	Kendu	0.40	3.00		D
703	Asan	0.39	2.00		D
704	Asan	0.53	2.00		D
705	Kendu	0.30	3.00		D
706	Misc	0.30	2.00		D
707	Bahada	0.35	2.00		D
708	Bahada	0.35	2.00		D
709	Kendu	0.32	3.00		D
710	Shal	0.53	4.00		D
711	Asan	0.35	1.50		D
712	Kendu	0.38	3.00		D
713	Kendu	0.45	5.00		D
714	Jamu	0.40	2.00		D
715	Kendu	1.20	2.00		D
716	Jamu	0.43	3.00		D
717	Misc	0.30	2.00		D
718	Chara	0.40	3.00		D
719	Misc	0.34	2.00		D
720	Asan	0.30	2.00		D
721	Shal	0.55	4.00		D
722	Misc	0.30	2.00		D
723	Shal	0.60	2.50		D
724	Kendu	0.50	4.00		D
725	Misc	0.35	2.00		D
726	Chara	0.40	1.00		D
727	Misc	0.90	2.00		D
728	Kusum	0.45	2.00		D
729	Shal	0.50	2.00		D
730	Asan	0.40	1.00		D
731	Asan	0.40	2.00		D
732	Kendu	1.00	1.50		D
733	Chara	0.40	3.00		D
734	Chara	0.38	3.00		D
735	Shal	0.35	2.00		D
736	Misc	0.40	3.00		D
737	Asan	0.42	2.00		D
738	Shal	0.45	2.00		D
739	Shal	0.30	2.00		D
740	Misc	0.35	2.00		D
741	Chara	0.42	3.00		D
742	Chara	0.45	3.00		D
743	Shal	0.30	2.00		D
744	Jamu	0.90	2.00		D
745	Asan	0.35	2.00		D
746	Kendu	0.50	2.00		D
747	Asan	0.53	2.00		D
748	Asan	0.39	2.00		D
749	Asan	0.30	2.00		D

Section Officer
Bhubaneswar

ABSTRACT

Sl No.	Name of Species	Below 0.3 mtrs	0.3m to 0.59 mtrs		0.6m to 0.89 mtrs		0.90m to 1.19		1.20m to 1.49		1.50m to 1.79		1.80 mtrs and		Total		Grand Total	Remarks
			N	D	N	D	N	D	N	D	N	D	N	D	N	D		
1	Asan			10											0	10	10	
2	Bahadz			2											0	2	2	
3	Chara			6											0	6	6	
4	Jamu			2				1							0	3	3	
5	Kendu			8				2							0	10	10	
6	Kusum			1											0	1	1	
7	Misc			9				1							0	10	10	
8	Shal			7		1									0	8	8	
9															0	0	0	
10															0	0	0	
11															0	0	0	
12															0	0	0	
13															0	0	0	
14															0	0	0	
15															0	0	0	
16															0	0	0	
17															0	0	0	
18															0	0	0	
19															0	0	0	
20															0	0	0	
TOTAL				45		1		4							0	50	50	


 Forest Guard


 Forest Section Officer
 Forest Officer

Range Officer

TREE ENUMERATION LIST

Gandhamardan Iron Ore Mines

Block: "A" Plot No: 6 {Sec 4 (I)}

Area: 141.5 x 141.5

Sl No.	Name of the species	Girth (In Mtrs.)	Height (In Mtrs.)	Remarks	
				Normal	Defective
751	Misc	0.45	3.00		D
752	Shal	0.50	2.00		D
753	Shal	0.53	3.00		D
754	Anla	0.35	2.00		D
755	Shal	0.52	2.00		D
756	Kendu	0.35	2.00		D
757	Shal	0.47	3.00		D
758	Shal	0.35	2.00		D
759	Shal	0.35	2.50		D
760	Asan	0.40	2.00		D
761	Misc	0.46	2.00		D
762	Misc	0.42	2.00		D
763	Misc	0.38	2.00		D
764	Misc	0.50	3.00		D
765	Misc	0.38	2.00		D
766	Misc	0.37	3.00		D
767	Misc	0.36	2.00		D
768	Misc	0.30	2.00		D
769	Kusum	0.43	2.00		D
770	Jamu	0.56	3.00		D
771	Shal	0.52	4.00		D
772	Misc	0.30	1.00		D
773	Misc	0.60	2.00		D
774	Asan	0.43	2.00		D
775	Asan	0.45	3.00		D
776	Asan	0.50	2.00		D
777	Asan	0.30	2.00		D
778	Shal	0.55	5.00		D
779	Chara	0.62	2.00		D
780	Misc	0.53	3.00		D
781	Asan	0.45	2.00		D
782	Chara	0.62	3.00		D
783	Asan	0.40	2.00		D
784	Shal	0.40	3.00		D
785	Shal	0.40	4.00		D
786	Shal	0.35	3.00		D
787	Harida	0.50	2.00		D
788	Shal	0.50	4.00		D
789	Bahada	0.50	3.00		D
790	Asan	0.40	4.00		D
791	Harida	0.40	2.00		D
792	Misc	0.30	2.00		D
793	Chara	0.70	5.00		D
794	Kendu	0.40	3.00		D
795	Chara	0.50	2.00		D
796	Jamu	0.65	2.00		D
797	Jamu	0.80	2.00		D
798	Jamu	0.60	4.00		D
799	Asan	0.45	4.00		D

4.00
Normal Section Utilized
Bunkari

ABSTRACT

Sl No.	Name of Species	Below 0.3 mtrs	0.3m to 0.59 mtrs		0.6m to 0.89 mtrs		0.90m to 1.19		1.20m to 1.49		1.50m to 1.79		1.80 mtrs and		Total		Grand Total	Remarks
			N	D	N	D	N	D	N	D	N	D	N	D	N	D		
1	Anla			1											0	1	1	
2	Asan			9											0	9	9	
3	Bahada			1											0	1	1	
4	Chara			1		3									0	4	4	
5	Harida			2											0	2	2	
6	Jamu			1		3									0	4	4	
7	Kendu			2											0	2	2	
8	Kusum			1											0	1	1	
9	Misc			13		1									0	14	14	
10	Shal			12											0	12	12	
11															0	0	0	
12															0	0	0	
13															0	0	0	
14															0	0	0	
15															0	0	0	
16															0	0	0	
17															0	0	0	
18															0	0	0	
19															0	0	0	
20															0	0	0	
TOTAL				43		7									0	50	50	


 Forest Guard


 Forest Section Officer

Range Officer

TREE ENUMERATION LIST

270

Gandhamardan Iron Ore Mines

Block: "A"

Plot No: 6 {Sec 4 (I)}

Area:

Area: 141.5 x 141.5

Sl No.	Name of the species	Girth (In Mtrs.)	Height (In Mtrs.)	Remarks	
				Normal	Defective
801	Asan	0.56	3.00		D
802	Misc	0.34	2.00		D
803	Asan	0.46	2.00		D
804	Jamu	0.37	2.00		D
805	Asan	0.42	3.00		D
806	Asan	0.40	3.00		D
807	Kendu	0.41	1.00		D
808	Jamu	0.60	3.00		D
809	Jamu	0.65	3.00		D
810	Jamu	0.42	2.00		D
811	Misc	0.32	2.00		D
812	Jamu	0.45	3.00		D
813	Asan	0.37	3.00		D
814	Asan	0.38	2.00		D
815	Asan	0.50	2.00		D
816	Shal	0.60	4.00		D
817	Misc	0.40	2.00		D
818	Kendu	0.30	2.00		D
819	Shal	0.63	3.00		D
820	Misc	0.30	2.00		D
821	Jamu	0.66	2.00		D
822	Kendu	0.34	3.00		D
823	Misc	0.30	2.00		D
824	Shal	0.35	3.00		D
825	Chara	0.53	3.00		D
826	Kendu	0.30	2.00		D
827	Shal	0.65	3.00		D
828	Asan	0.30	2.00		D
829	Shal	0.82	3.00		D
830	Chara	0.65	3.00		D
831	Asan	0.58	2.00		D
832	Chara	0.55	3.00		D
833	Kendu	0.42	4.00		D
834	Harida	0.35	3.00		D
835	Shal	0.75	4.00		D
836	Shal	0.45	3.00		D
837	Misc	0.42	1.00		D
838	Harida	0.35	2.00		D
839	Shal	0.63	2.00		D
840	Asan	0.40	1.00		D
841	Shal	0.45	4.00		D
842	Shal	0.55	1.00		D
843	Shal	0.28	1.00		D
844	Shal	0.40	1.00		D
845	Shal	0.57	3.00		D
846	Chara	0.55	3.00		D
847	Chara	0.50	3.00		D
848	Asan	0.45	3.00		D
849	Shal	0.50	3.00		D

Asan

Asan SECTION

Shakal

ABSTRACT

Sl No.	Name of Species	Below 0.3 mtrs	0.3m to 0.59 mtrs		0.6m to 0.89 mtrs		0.90m to 1.19		1.20m to 1.49		1.50m to 1.79		1.80 mtrs and		Total		Grand Total	Remarks
			N	D	N	D	N	D	N	D	N	D	N	D	N	D		
1	Asan			11											0	11	11	
2	Chara			5											0	5	5	
3	Harida			2											0	2	2	
4	Jarnu			3		3									0	6	6	
5	Kendu			5											0	5	5	
6	Misc			6											0	6	6	
7	Shal	1		7		7									0	14	14	
8															0	0	0	
9															0	0	0	
10															0	0	0	
11															0	0	0	
12															0	0	0	
13															0	0	0	
14															0	0	0	
15															0	0	0	
16															0	0	0	
17															0	0	0	
18															0	0	0	
19															0	0	0	
20															0	0	0	
TOTAL		1		39		10									0	49	49	


 Forest Guard


 Forest Section Officer
 Sukati

Range Officer

TREE ENUMERATION LIST

271

Gandhamardan Iron Ore Mines

Block: "A"

Plot No: 6 {Sec 4 (I)}

Area:

141.5 x 141.5

Sl No.	Name of the species	Girth (In Mtrs.)	Height (In Mtrs.)	Remarks	
				Normal	Defective
851	Asan	0.38	1.00		D
852	Kendu	0.66	1.00		D
853	Jamu	0.38	3.00		D
854	Jamu	0.62	1.00		D
855	Jamu	0.60	3.00		D
856	Jamu	0.70	2.00		D
857	Jamu	0.63	3.00		D
858	Bahada	0.34	3.00		D
859	Bahada	0.43	3.00		D
860	Misc	0.27	1.00		D
861	Shal	0.45	5.00		D
862	Shal	0.45	4.00		D
863	Shal	0.75	5.00		D
864	Shal	0.45	3.00		D
865	Shal	0.60	5.00		D
866	Asan	0.45	3.00		D
867	Shal	0.2	2.00		D
868	Shal	0.75	3.00		D
869	Shal	0.45	3.00		D
870	Shal	0.62	4.00		D
871	Chara	0.55	2.00		D
872	Shal	0.60	2.00		D
873	Shal	0.50	4.00		D
874	Shal	0.50	3.00		D
875	Shal	0.75	5.00		D
876	Shal	0.65	2.00		D
877	Shal	0.45	2.00		D
878	Shal	0.45	4.00		D
879	Misc	0.60	3.00		D
880	Bahada	1.00	3.00		D
881	Kendu	0.28	3.00		D
882	Kendu	0.36	2.00		D
883	Chara	0.35	3.00		D
884	Bahada	0.42	2.00		D
885	Misc	0.42	2.00		D
886	Jamu	0.42	3.00		D
887	Chara	0.50	4.00		D
888	Chara	0.52	4.00		D
889	Asan	0.30	2.00		D
890	Shal	0.54	4.00		D
891	Chara	0.43	3.00		D
892	Chara	0.45	2.00		D
893	Asan	0.35	2.00		D
894	Asan	0.42	2.00		D
895	Shal	0.30	1.00		D
896	Kendu	0.40	1.00		D
897	Kendu	0.28	2.00		D
898	Shal	0.70	5.00		D
899	Shal	0.42	3.00		D

Signature Section Officer

ABSTRACT

Sl No.	Name of Species	Below 0.3 mtrs	0.3m to 0.59 mtrs		0.6m to 0.89 mtrs		0.90m to 1.19		1.20m to 1.49		1.50m to 1.79		1.80 mtrs and		Total		Grand Total	Remarks
			N	D	N	D	N	D	N	D	N	D	N	D	N	D		
1	Asn			5											0	5	5	
2	Bahada			3				1							0	4	4	
3	Chura			6											0	6	6	
4	Jamu			2		4									0	6	6	
5	Kendu	2		2		1				1					0	4	4	
6	Misc	1		1		1									0	2	2	
7	Shal	1		11		8									0	19	19	
8															0	0	0	
9															0	0	0	
10															0	0	0	
11															0	0	0	
12															0	0	0	
13															0	0	0	
14															0	0	0	
15															0	0	0	
16															0	0	0	
17															0	0	0	
18															0	0	0	
19															0	0	0	
20															0	0	0	
TOTAL		4		30		14		1		1					0	46	46	

[Signature]
 Forest Guard

[Signature]
 Forest Section Officer
 Forest Section Officer

Range Officer

TREE ENUMERATION LIST

272

Gandhamardan Iron Ore Mines

Block: "A"

Plot No: 6 {Sec 4 (I)}

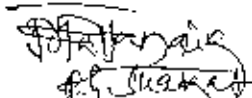
Area:

141.5 x 141.5

Sl No.	Name of the species	Girth (In Mtrs.)	Height (In Mtrs.)	Remarks	
				Normal	Defective
901	Shal	0.70	3.00		D
902	Asan	0.27	2.00		D
903	Misc	0.45	4.00		D
904	Shal	0.35	2.00		D
905	Shal	0.70	5.00		D
906	Shal	0.40	3.00		D
907	Shal	0.60	1.00		D
908	Asan	0.45	3.00		D
909	Shal	0.60	4.00		D
910	Asan	0.50	3.00		D
911	Harida	0.45	1.50		D
912	Chara	1.00	2.00		D
913	Jamu	0.80	2.00		D
914	Asan	0.80	3.00		D
915	Asan	0.50	3.00		D
916	Asan	0.60	3.00		D
917	Misc	0.45	2.00		D
918	Bahada	0.50	2.00		D
919	Harida	0.45	2.00		D
920	Harida	0.50	1.00		D
921	Kendu	0.30	3.00		D
922	Asan	0.40	2.00		D
923	Asan	0.50	4.00		D
924	Asan	0.40	3.00		D
925	Jamu	0.50	4.00		D
926	Asan	0.45	3.00		D
927	Asan	0.35	3.00		D
928	Asan	0.35	2.00		D
929	Kendu	0.30	3.00		D
930	Chara	0.35	3.00		D
931	Shal	0.38	4.00		D
932	Shal	0.50	3.00		D
933	Shal	0.56	2.00		D
934	Shal	0.65	4.00		D
935	Shal	0.50	4.00		D
936	Shal	0.35	2.00		D
937	Chara	0.44	4.00		D
938	Asan	0.40	3.00		D
939	Shal	0.40	4.00		D
940	Asan	0.32	3.00		D
941	Shal	0.55	5.00		D
942	Asan	0.35	2.00		D
943	Jamu	0.60	2.00		D
944	Shal	0.65	4.00		D
945	Chara	0.45	4.00		D
946	Chara	0.52	4.00		D
947	Asan	0.40	2.00	Chacha	D
948	Shal	0.60	4.00	Forest station	Officer
949	Asan	0.28	2.00	Bucket	D

ABSTRACT

Sl No.	Name of Species	Below 0.3 mtrs	0.3m to 0.59 mtrs		0.6m to 0.89 mtrs		0.90m to 1.19		1.20m to 1.49		1.50m to 1.79		1.80 mtrs and		Total		Grand Total	Remarks
			N	D	N	D	N	D	N	D	N	D	N	D				
1	Asan	2		13		2									0	15	15	
2	Bahada			1											0	1	1	
3	Chara			4					1						0	5	5	
4	Harida			3											0	3	3	
5	Jamu			1		2									0	3	3	
6	Kendu			2											0	2	2	
7	Misc			2											0	2	2	
8	Shal			10		1		6							1	16	17	
9															0	0	0	
10															0	0	0	
11															0	0	0	
12															0	0	0	
13															0	0	0	
14															0	0	0	
15															0	0	0	
16															0	0	0	
17															0	0	0	
18															0	0	0	
19															0	0	0	
20															0	0	0	
TOTAL		2		36		1		10		1					1	47	48	


 Forest Guard


 Forest Section Officer

Range Officer:

TREE ENUMERATION LIST

213

Gandhamardan Iron Ore Mines

Block: "A"

Plot No: 6 (Sec 4 (I))

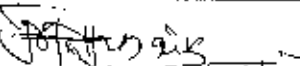
Area:

141.5 x 141.5

Sl No.	Name of the species	Girth (In Mtrs.)	Height (In Mtrs.)	Remarks	
				Normal	Defective
951	Asan	0.38	2.00		D
952	Shal	0.48	3.00		D
953	Asan	0.27	2.00		D
954	Asan	0.30	2.00		D
955	Shal	0.55	2.00		D
956	Shal	0.50	4.00		D
957	Shal	0.52	5.00	N	
958	Shal	0.75	2.00		D
959	Jamu	0.40	2.00		D
960	Shal	0.35	5.00		D
961	Misc	0.33	3.00		D
962	Asan	0.32	2.00		D
963	Harida	0.29	2.00		D
964	Asan	0.34	3.00		D
965	Shal	0.30	2.00		D
966	Shal	0.70	2.00		D
967	Misc	0.30	3.00		D
968	Kendu	0.50	1.50		D
969	Shal	0.70	2.00		D
970	Kendu	0.30	4.00		D
971	Asan	0.45	2.00		D
972	Asan	0.45	1.00		D
973	Chara	0.32	1.00		D
974	Asan	0.43	1.00		D
975	Shal	0.35	1.00		D
976	Bahada	0.44	2.00		D
977	Misc	0.40	2.00		D
978	Asan	0.47	1.00		D
979	Jamu	0.60	1.00		D
980	Jamu	0.50	1.00		D
981	Harida	0.30	2.00		D
982	Shal	0.58	4.00		D
983	Misc	0.60	2.00		D
984	Shal	0.62	4.00		D
985	Asan	0.40	2.00		D
986	Misc	0.40	1.00		D
987	Shal	0.50	3.00		D
988	Kendu	0.38	3.00		D
989	Shal	0.58	4.00		D
990	Bahada	0.43	3.00		D
991	Asan	0.40	2.00		D
992	Asan	0.40	2.00		D
993	Asan	0.42	2.00		D
994	Shal	0.40	3.00		D
995	Shal	0.33	4.00		D
996	Misc	0.34	4.00		D
997	Shal	0.47	3.00		D
998	Asan	0.38	2.00		D
999	Shal	0.32	2.00		D

ABSTRACT

Sl No.	Name of Species	Below 0.3 mtrs	0.3m to 0.59 mtrs		0.6m to 0.89 mtrs		0.90m to 1.19		1.20m to 1.49		1.50m to 1.79		1.80 mtrs and		Total		Grand Total	Remarks
			N	D	N	D	N	D	N	D	N	D	N	D	N	D		
1	Asan	1		13											0	13	13	
2	Bahada			2											0	2	2	
3	Chara			1											0	1	1	
4	Harida	1		1											0	1	1	
5	Jamu			2	1										0	3	3	
6	Kendu			3											0	3	3	
7	Misc			5	1										0	6	6	
8	Shal		1	14	4										1	18	19	
9															0	0	0	
10															0	0	0	
11															0	0	0	
12															0	0	0	
13															0	0	0	
14															0	0	0	
15															0	0	0	
16															0	0	0	
17															0	0	0	
18															0	0	0	
19															0	0	0	
20															0	0	0	
TOTAL		2	1	41	6										1	47	48	


 Forest Guard


 Forest Section Officer

Range Officer

TREE ENUMERATION LIST

274

Gandhamardan Iron Ore Mines

Block: "A"

Plot No: 6 {Sec 4 (I)}

Area: 141.5 x 141.5

Sl No.	Name of the species	Girth (In Mtrs.)	Height (In Mtrs.)	Remarks	
				Normal	Defective
1001	Chara	0.40	4.00		D
1002	Jamu	0.45	2.00		D
1003	Jamu	0.40	2.00		D
1004	Kendu	1.40	4.00	N	
1005	Asan	0.40	3.00		D
1006	Bahada	0.30	3.00		D
1007	Jamu	0.50	4.00		D
1008	Jamu	0.40	2.00		D
1009	Shal	0.40	3.00		D
1010	Shal	0.70	4.00		D
1011	Jamu	0.40	3.00		D
1012	Shal	0.55	5.00		D
1013	Shal	0.85	2.00		D
1014	Bahada	0.40	3.00		D
1015	Kendu	0.35	3.00		D
1016	Chara	0.38	4.00		D
1017	Mjisc	0.40	2.00		D
1018	Kendu	0.40	3.00		D
1019	Bahada	0.30	2.00		D
1020	Asan	0.50	3.00		D
1021	Asan	0.36	4.00		D
1022	Misc	0.30	2.00		D
1023	Shal	0.70	3.00		D
1024	Shal	0.54	4.00		D
1025	Kendu	0.34	5.00		D
1026	Kendu	0.36	3.00		D
1027	Asan	0.47	2.00		D
1028	Jamu	0.45	3.00		D
1029	Chara	0.45	3.00		D
1030	Jamu	0.38	2.00		D
1031	Kendu	0.65	3.00	N	
1032	Shal	0.40	5.00		D
1033	Chara	0.42	5.00		D
1034	Shal	0.54	1.00		D
1035	Asan	0.36	2.00		D
1036	Jamu	0.40	1.00		D
1037	Shal	0.42	4.00		D
1038	Asan	0.45	3.00		D
1039	Chara	0.38	2.00		D
1040	Asan	0.33	4.00		D
1041	Asan	0.30	2.00		D
1042	Shal	0.75	2.00		D
1043	Kendu	0.30	3.00		D
1044	Asan	0.42	2.00		D
1045	Kendu	0.40	3.00		D
1046	Chara	0.55	4.00		D
1047	Chara	0.60	4.00		D
1048	Jamu	0.30	2.00		D
1049	Chara	0.35	1.00		D

200 meters SECTION C11464

Shakati

ABSTRACT

Sl No.	Name of Species	Below 0.3 mtrs	0.3m to 0.59 mtrs		0.6m to 0.89 mtrs		0.90m to 1.19		1.20m to 1.49		1.50m to 1.79		1.80 mtrs and		Total		Grand Total	Remarks
			N	D	N	D	N	D	N	D	N	D	N	D	N	D		
1	Asan			9											0	9	9	
2	Bahada			3											0	3	3	
3	Chara			7		1									0	8	8	
4	Jamu			9											0	9	9	
5	Kendu			7		1			1						2	7	9	
6	Misc			2											0	2	2	
7	Shal			6		4									0	10	10	
8															0	0	0	
9															0	0	0	
10															0	0	0	
11															0	0	0	
12															0	0	0	
13															0	0	0	
14															0	0	0	
15															0	0	0	
16															0	0	0	
17															0	0	0	
18															0	0	0	
19															0	0	0	
20															0	0	0	
TOTAL				43		1		5		1					2	48	50	


 Forest Guard


 Forest Section Officer

Range Officer

TREE ENUMERATION LIST

275

Gandhamardan Iron Ore Mines

Block: "A"

Plot No: 6 {Sec 4 (I)}

Area:

141.5 x 141.5

Sl No.	Name of the species	Girth (In Mtrs.)	Height (In Mtrs.)	Remarks	
				Normal	Defective
1051	Chara	0.40	3.00		D
1052	Asan	0.35	3.00		D
1053	Asan	0.26	2.00		D
1054	Shal	0.40	1.00		D
1055	Bahada	0.30	2.00		D
1056	Asan	0.30	2.00		D
1057	Asan	0.35	1.00		D
1058	Shal	0.45	3.00		D
1059	Sishu	1.00	3.00	N	
1060	Asan	0.90	2.00		D
1061	Kendu	0.45	4.00		D
1062	Kendu	0.48	4.00		D
1063	Kendu	0.45	3.00		D
1064	Kendu	0.46	4.00		D
1065	Kendu	0.43	4.00		D
1066	Shal	0.50	4.00		D
1067	Shal	0.30	3.00		D
1068	Chara	0.48	3.00		D
1069	Chara	0.47	3.00		D
1070	Kendu	0.49	3.00		D
1071	Misc	0.33	2.00		D
1072	Misc	0.35	3.00		D
1073	Misc	0.35	4.00		D
1074	Bahada	0.47	2.00		D
1075	Shal	0.39	5.00		D
1076	Asan	0.38	2.00		D
1077	Shal	0.80	2.00		D
1078	Misc	0.43	3.00		D
1079	Chara	0.44	2.00		D
1080	Shal	0.46	4.00		D
1081	Shal	0.53	5.00		D
1082	Shal	0.77	2.00		D
1083	Chara	0.30	4.00		D
1084	Asan	0.35	3.00		D
1085	Chara	0.47	3.00		D
1086	Shal	0.54	5.00		D
1087	Bahada	0.34	1.00		D
1088	Asan	0.34	2.00		D
1089	Shal	0.50	6.00		D
1090	Asan	0.42	3.00		D
1091	Kendu	0.48	3.00		D
1092	Kendu	0.47	3.00		D
1093	Asan	0.29	2.00		D
1094	Kendu	0.50	3.00		D
1095	Misc	0.45	1.00		D
1096	Asan	0.29	4.00		D
1097	Misc	0.30	2.00		D
1098	Shal	0.45	4.00		D
1099	Kendu	0.30	1.00		D


Handwritten signature

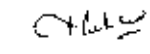
Handwritten text: Section Officer

Handwritten text: Baskrati

ABSTRACT

Sl No.	Name of Species	Below 0.3 mtrs	0.3m to 0.59 mtrs		0.6m to 0.89 mtrs		0.90m to 1.19		1.20m to 1.49		1.50m to 1.79		1.80 mtrs and		Total		Grand Total	Remarks
			N	D	N	D	N	D	N	D	N	D	N	D	N	D		
1	Asan	3		7				1							0	8	8	
2	Bahada			3											0	3	3	
3	Chara			7											0	7	7	
4	Kendu			10											0	10	10	
5	Misc			6											0	6	6	
6	Shal			11		1									0	12	12	
7	Sishu						1								1	0	1	
8															0	0	0	
9															0	0	0	
10															0	0	0	
11															0	0	0	
12															0	0	0	
13															0	0	0	
14															0	0	0	
15															0	0	0	
16															0	0	0	
17															0	0	0	
18															0	0	0	
19															0	0	0	
20															0	0	0	
TOTAL		3		44		1		1		1					1	46	47	


 Forest Guard


 Sanket

Range Officer

TREE ENUMERATION LIST

276

Gandhamardan Iron Ore Mines

Block: "A"

Plot No: 6 {Sec 4 (I)}

Area: 141.5 x 141.5

SI No.	Name of the species	Girth (In Mtrs.)	Height (In Mtrs.)	Remarks	
				Normal	Defective
1101	Shal	0.55	2.00		D
1102	Kendu	0.45	1.00		D
1103	Shal	0.62	3.00		D
1104	Kendu	0.40	2.00		D
1105	Shal	0.59	4.00		D
1106	Chara	0.40	3.00		D
1107	Shal	0.70	1.00		D
1108	Chara	0.45	4.00		D
1109	Chara	0.52	3.00		D
1110	Chara	0.47	4.00		D
1111	Bahada	0.37	1.00		D
1112	Harida	0.37	1.00		D
1113	Shal	0.50	3.00		D
1114	Chara	0.35	3.00		D
1115	Chara	0.45	2.00		D
1116	Shal	0.30	2.00		D
1117	Kendu	0.35	3.00		D
1118	Shal	0.85	4.00		D
1119	Shal	0.40	3.00		D
1120	Chara	0.60	5.00		D
1121	Chara	0.45	1.00		D
1122	Kendu	0.32	4.00		D
1123	Kendu	0.30	3.00		D
1124	Shal	0.55	5.00		D
1125	Shal	0.45	3.00		D
1126	Kendu	0.42	3.00		D
1127	Asan	0.42	2.00		D
1128	Asan	0.45	2.00		D
1129	Kendu	0.50	3.00		D
1130	Chara	0.48	2.00		D
1131	Misc	0.38	3.00		D
1132	Misc	0.30	1.00		D
1133	Asan	0.42	2.00		D
1134	Misc	0.40	2.00		D
1135	Chara	0.40	3.00		D
1136	Kendu	0.32	3.00		D
1137	Kendu	0.42	3.00		D
1138	Kendu	0.39	3.00		D
1139	Shal	0.65	2.00		D
1140	Misc	0.46	4.00		D
1141	Kendu	0.35	3.00		D
1142	Shal	0.50	4.00		D
1143	Chara	0.30	4.00		D
1144	Shal	0.47	1.00		D
1145	Chara	0.50	5.00		D
1146	Shal	0.60	4.00		D
1147	Kendu	0.30	5.00		D
1148	Chara	0.32	1.00		D
1149	Shal	0.72	5.00		D

NA

1.00 East Section OFFICE

SHAL

ABSTRACT

Sl No.	Name of Species	Below 0.3 mtrs	0.3m to 0.59 mtrs		0.6m to 0.89 mtrs		0.90m to 1.19		1.20m to 1.49		1.50m to 1.79		1.80 mtrs and		Total		Grand Total	Remarks
			N	D	N	D	N	D	N	D	N	D	N	D	N	D		
1	Asan			4											0	4	4	
2	Bahada			1											0	1	1	
3	Chara			12		1									0	13	13	
4	Hurida			1											0	1	1	
5	Kendu			12											0	12	12	
6	Misc			4											0	4	4	
7	Shal			9		6									0	15	15	
8															0	0	0	
9															0	0	0	
10															0	0	0	
11															0	0	0	
12															0	0	0	
13															0	0	0	
14															0	0	0	
15															0	0	0	
16															0	0	0	
17															0	0	0	
18															0	0	0	
19															0	0	0	
20															0	0	0	
TOTAL				43		7									0	50	50	

[Signature]
Forest Guard

[Signature]
Forest Section Officer
Sukani

Range Officer

TREE ENUMERATION LIST

Gandhamardan Iron Ore Mines

Block: "A"

Plot No: 6 {Sec 4 (I)}

Area:

Area: 141.5 x 141.5

Sl No.	Name of the species	Girth (In Mtrs.)	Height (In Mtrs.)	Remarks	
				Normal	Defective
1151	Shal	0.90	4.00		D
1152	Shal	0.60	1.00		D
1153	Chara	0.50	3.00		D
1154	Shal	0.70	5.00		D
1155	Jamu	0.80	2.00		D
1156	Harida	0.40	2.00		D
1157	Kusum	0.40	3.00		D
1158	Chara	0.30	3.00		D
1159	Misc	0.45	3.00		D
1160	Chara	0.30	2.00		D
1161	Asan	0.30	3.00		D
1162	Asan	0.35	3.00		D
1163	Chara	0.40	3.00		D
1164	Bahada	0.30	3.00		D
1165	Chara	0.35	3.00		D
1166	Chara	0.30	2.00		D
1167	Shal	0.40	2.00		D
1168	Kendu	0.35	2.00		D
1169	Shal	0.45	3.00		D
1170	Chara	0.40	3.00		D
1171	Bahada	0.40	3.00		D
1172	Harida	0.40	3.00		D
1173	Misc	0.44	3.00		D
1174	Misc	0.32	5.00		D
1175	Kendu	0.40	4.00		D
1176	Misc	0.37	3.00		D
1177	Chara	0.35	2.00		D
1178	Asan	0.45	2.00		D
1179	Asan	0.43	4.00		D
1180	Kendu	0.42	3.00		D
1181	Chara	0.40	3.00		D
1182	Chara	0.45	4.00		D
1183	Bahada	0.50	1.00		D
1184	Jamu	0.35	3.00		D
1185	Asan	0.48	1.00		D
1186	Shal	0.51	4.00		D
1187	Chara	0.37	2.00		D
1188	Asan	0.30	2.00		D
1189	Jamu	0.50	3.00		D
1190	Jamu	0.60	3.00		D
1191	Jamu	0.62	2.00		D
1192	Shal	0.55	4.00		D
1193	Kendu	0.30	2.00		D
1194	Asan	0.50	2.00		D
1195	Kendu	0.45	4.00		D
1196	Chara	0.37	2.00		D
1197	Kendu	0.44	4.00		D
1198	Kendu	0.38	4.00		D
1199	Shal	0.47	4.00	Section Of	D

Forest

Section Of

Forest

Section Of

Forest

ABSTRACT

Sl No.	Name of Species	Below 0.3 mtrs	0.3m to 0.59 mtrs		0.6m to 0.89 mtrs		0.90m to 1.19		1.20m to 1.49		1.50m to 1.79		1.80 mtrs and		Total		Grand Total	Remarks
			N	D	N	D	N	D	N	D	N	D	N	D	N	D		
1	Asan			7											0	7	7	
2	Bahada			3											0	3	3	
3	Chara			12											0	12	12	
4	Harida			3											0	3	3	
5	Jamu			2		3									0	5	5	
6	Kendu			9											0	9	9	
7	Kusum			1											0	1	1	
8	Misc			4											0	4	4	
9	Shal			5		3									0	8	8	
10															0	0	0	
11															0	0	0	
12															0	0	0	
13															0	0	0	
14															0	0	0	
15															0	0	0	
16															0	0	0	
17															0	0	0	
18															0	0	0	
19															0	0	0	
20															0	0	0	
TOTAL				46		6									0	52	52	


 Forest Guard


 Forest Section Officer
 Subkati

Range Officer

ABSTRACT (Plot No. 6 Sec 4-I)

I No.	Name of Species	Below 0.3 mtrs		0.3m to 0.59 mtrs		0.6m to 0.89 mtrs		0.90m to 1.19		1.20m to 1.49		1.50m to 1.79		1.80 mtrs and		Grand Total	Remarks
		N	D	N	D	N	D	N	D	N	D	N	D	N	D		
1	Shal	2	8	249	4	82	3									346	
2	Plashal															0	
3	Chara	8	1	225		12	1								1	238	239
4	Asan	15		170		3	1								0	174	174
5	Kendu	8	1	156	1	2	3	1							3	162	165
6	Bahada	2		39		2	1								0	42	42
7	Harida	1		22											0	22	22
8	Jamu	1		46		19	1								0	66	66
9	Kusuma			3						1					0	4	4
10	Sishu						1								1	0	1
11	Anla			1											0	1	1
12	Amba			1		1									0	2	2
13	Mahida					1									0	1	1
14	Jahel			4											0	4	4
15	Rimul			1											0	1	1
16	Sirsha			1							1				1	1	2
17	Sju			4											0	4	4
18	Karua			1		1									0	2	2
19	Kumbhi			1											0	1	1
20	Ja			2											0	2	2
21	Kasi			3											0	3	3
22	Mahasindu			1											0	1	1
23	Misc	2		73		6	1								0	80	80
TOTAL		39	10	1003	5	129	1	1	11	1	2	1			18	1145	1163

Forest Guard
(Signature)

(Name)
 Forest Officer
 Date: 9/11/91

Forest Officer
 Forest Office
 Date: 9/11/91

878

Name of Species	0.31 to 0.59 mths		0.61 to 0.79 mths		0.90 to 1.19		1.20 to 1.49		1.50 to 1.79		1.80 mths and		Total	Grand Total	Remarks
	M	D	M	D	M	D	M	D	M	D	M	D			
Shal	60	14	2464	80	48	94	14	3	3				3212	3372	
Pishal	3	5	41	4		1							52	59	
Shbu		2	6	1	1								7		
Gambhari			9	4	1								13	14	
Bandhan			14	6		2							22	22	
Kuruma		1	102	18		4							124	124	
Kadma			14	1	2								17	18	
Aean	26	3	671	7		10	1						721	731	
Jano	4	1	431	5		28	1						576	586	
Dhoco	3	1	159		35	11	1						207	210	
Rendu	34	3	800	1		7	3	8	1				879	887	
Tortala			2		1								4	4	
Kasi	1	1	30		7	1							37	40	
Amba	1	1	5		3	2	1						19	30	
Jia			11										14	14	
Mahastudu	9	9	571	4		3							635	648	
Aryna			1										1	1	
Barnga	2		79		33	18	1						134	136	
Senari			43		2								45	45	
Sandura			19		11								31	31	
Mahulu		2	41		7		3	1					59	70	
Jalbei	9	1	296	2	38	14	1						350	356	
Rahada	8	1	314		19	10							344	345	
Harida	3	1	133		3								136	137	
Kusuma	2	1	159		46	9	1	5	3				238	251	
Khatada	1	1	193		46	13							256	257	
Karna			25		19								49	49	
Chaya	41	5	1107		76								1189	1192	
Rjanali	1		50		26								88	89	


 Forest Officer
 Forest Section


 Forest Officer
 Forest Section

	11835	1604	11538	1602	297	48	19	47	11	87	26	368	67	1702	120	9286	54	248	Total
Strisna	1		1									13	7	42	10	75	1	1	1
Arja	8		8									1		1		7			
Khivrel	8		8									1		1					
Kunchan	1		1									1		1		19		1	
Kumbhu	1		1									1		4		33		1	
Chuvunuda	37		37													1			
Chelhu	1		1													4			
Jauru	4		4									3				3			
Sijo	13		13									2		4		66		1	
Valia	73		73			1						1		4	1	17		1	
Bela	22		21		1							1		2		22			
Pudhai	25		25		0							1		6		7			
Venu	20		20		0			1				4		9		13			
Tanula	23		23		0					1				1		1			
Rura	2		2		0											1			
Ranariga	3		3		0	2								4		17			
Dhala	21		21		0									1		4			
Kuluta	5		5		0							5		4		14			
Daka	28		28		0			1		4						7			
Dimut	7		7		0							2		7		7			
Kai	16		16		0									1			2	1	
Naladia	6		4		2			1								1			
Pheuphene	1		1		0											1			
Janula	1		1		0							1		1		1			
Kanga	3		3		0							1				2			
Kulci	2		2		0									2					
Misc	4		4		0							84		304		1170	1	37	
Total	11835	1604	11538	1602	297	48	19	47	11	87	26	368	67	1702	120	9286	54	248	37

